


HE
147.6
.M5
RH6

Statewide



Transportation Analysis & Research

MICHIGAN STATEWIDE
TRANSPORTATION MODELING SYSTEM

547 ZONE SYSTEM

Reference Handbook #6

STATE WIDE TRANSPORTATION
PLANNING PROCEDURES
DECEMBER, 1976



MICHIGAN DEPARTMENT OF TRANSPORTATION

**MICHIGAN DEPARTMENT OF STATE
HIGHWAYS AND TRANSPORTATION**

BUREAU OF TRANSPORTATION PLANNING

MICHIGAN STATEWIDE
TRANSPORTATION MODELING SYSTEM

547 ZONE SYSTEM

Reference Handbook #6

STATE WIDE TRANSPORTATION
PLANNING PROCEDURES
DECEMBER, 1976

STATE HIGHWAY COMMISSION

PETER B. FLETCHER

Chairman

CARL V. PELLONPAA

Vice Chairman

HANNES MEYERS, JR.

WESTON E. VIVIAN

DIRECTOR

John P. Woodford

TABLE OF CONTENTS

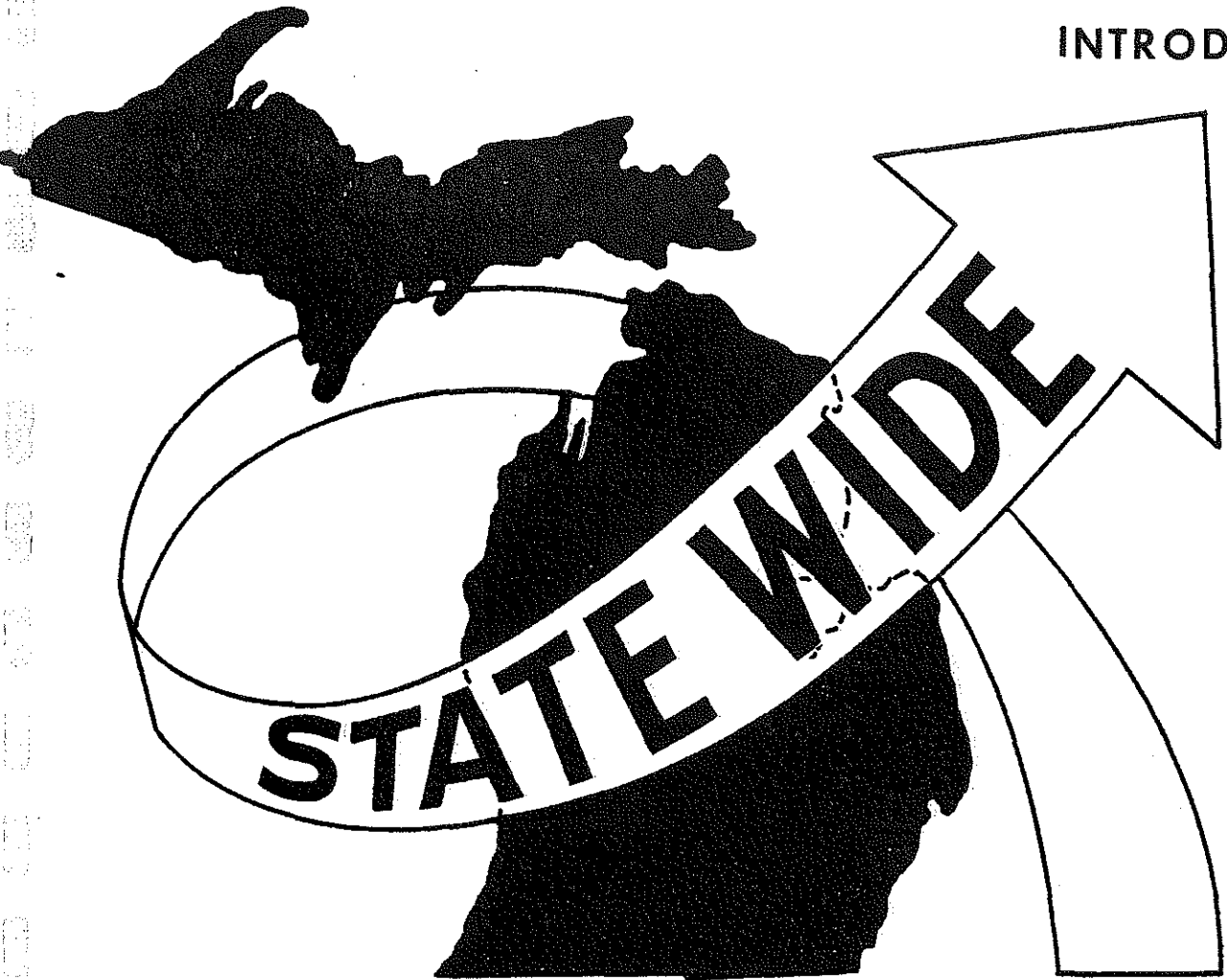
547 ZONE SYSTEM

BY

ALAN FRIEND

INTRODUCTION 1
ZONE MAPS. 2
COUNTY - STATE ZONE LIST 5
ZONE PLACE LIST. 7

INTRODUCTION



INTRODUCTION

Michigan's transportation modeling system is based on geographic areas within Michigan and surrounding states. These areas are called zones. Michigan is divided into 508 of these zones. Zone boundaries coincide with political boundaries. Major cities are each one zone with the exception of Detroit which is three zones. Some of the smaller cities also one zone. In rural areas, the size of a zone varies from one to several townships.

There are 39 other zones which are divided into 32 for neighboring states and Canada and an outer ring of seven zones. The outstate zones are never smaller than a county and the seven outer zones may be several states.

The following sections of this report show the location of zone boundaries and describe which political subdivisions are in each zone. The sections are:

1. Zone Maps - Three maps showing geographic boundaries of the zone system.
2. County - State Zone List - List of the zones contained in each county of Michigan and the zones in each state.
3. Zone Place List - For each zone in Michigan, a list of townships which comprise that zone. Zones which are a city are identified as such. For outstate zones, the counties which comprise each zone are listed.

The following pages of this section are lists of other reports available utilizing the Statewide Transportation Modeling System.

STATEWIDE SYSTEM APPLICATION REPORTS

- VOLUME I - OBJECTIVES AND WORK PROGRAM
- VOLUME I-A - REGION 4 WORKSHOP TOPIC SUMMARIES
- VOLUME I-B - SINGLE AND MULTIPLE CORRIDOR ANALYSIS
- VOLUME I-D - PROXIMITY ANALYSIS
- VOLUME I-E - MODEL APPLICATION: COST-BENEFIT ANALYSIS
- VOLUME I-F - AIR AND NOISE POLLUTION
- VOLUME I-G - PSYCHOLOGICAL IMPACT MODEL
- VOLUME I-H - LEVEL OF SERVICE MODEL
- VOLUME I-I - STATEWIDE SOCIO-ECONOMIC AND TRANSPORTATION RESOURCES
- VOLUME I-J - SERVICE AREA MODEL
- VOLUME I-K - EFFECTIVE SPEED MODEL
- VOLUME I-L - SYSTEM IMPACT ANALYSIS GRAPHIC DISPLAY
- VOLUME I-M - MODELING GASOLINE CONSUMPTION
- VOLUME I-O - ACCIDENT RATES 547 ZONE SYSTEM
- VOLUME I-P - POPULATION PROJECTIONS 547 ZONE SYSTEM
- VOLUME II - DEVELOPMENT OF NETWORK MODELS
- VOLUME II-A - EFFICIENT NETWORK UPDATING WITH INTERACTIVE GRAPHICS
- VOLUME II-B - TREE PLOTTING WITH INTERACTIVE GRAPHICS
- VOLUME II-C - CALIBRATION OF MICHIGAN'S STATEWIDE TRAFFIC FORECASTING MODEL
- VOLUME III - SEGMENTAL MODEL
- VOLUME III-A - SEMI-AUTOMATIC NETWORK GENERATOR USING A "DIGITIZER"
- VOLUME III-B - AUTOMATIC NETWORK GENERATOR USING INTERACTIVE GRAPHICS
- VOLUME IV - AASHTO REPORT
- VOLUME IV-A - MICHIGAN'S STATEWIDE MODELING SYSTEM - SYNOPSIS
- VOLUME V - PART A - REFORMATION - TRIP DATA BANK PREPARATION
- VOLUME V - PART B - DEVELOPMENT OF SOCIO-ECONOMIC DATA BANK FOR TRIP GENERATION - DISTRIBUTION
- VOLUME V-A - SINGLE STATION O&D PROCEDURES MANUAL
- VOLUME V-B - EXTERNAL O&D PROCEDURES MANUAL
- VOLUME VI - CORRIDOR LOCATION DYNAMICS
- VOLUME VI-A - ENVIRONMENTAL SENSITIVITY COMPUTER MAPPING
- VOLUME VII - DESIGN HOUR VOLUME MODEL
- VOLUME VII-A - CAPACITY ADEQUACY FORECASTING MODEL
- VOLUME VII-B - MODELING MAJOR FACILITY OPENING IMPACT ON DHV
- VOLUME VIII - PUBLIC AND PRIVATE FACILITY FILE
- VOLUME VIII-A - CONVERSION OF INDUSTRIAL EXPANSION FILE
- VOLUME IX - SOCIO-ECONOMIC DATA FILE
- VOLUME IX-A - MAPPING SOCIO-ECONOMIC DATA WITH SYMAP
- VOLUME IX-B - CONVERSION OF THE AGRICULTURAL CENSUS FILE
- VOLUME IX-C - TAX RATE AND ASSESSED VALUATION INFORMATION
- VOLUME IX-D - SCHOOL DISTRICT DATA FILE
- VOLUME X-A - TRAVEL IMPACT ANALYSIS PROCEDURES
- VOLUME X-A-1 - AUTOMATED DESIRELINE PLOTTING
- VOLUME X-A-2 - TRAFFIC FORECASTING FOR A SPECIAL GENERATOR
- VOLUME X-B - SOCIAL IMPACT ANALYSIS PROCEDURES
- VOLUME X-C - ECONOMIC IMPACT ANALYSIS PROCEDURES
- VOLUME XI - COMPUTER RUN TIMES
- VOLUME XIII - MICHIGAN GOES MULTI-MODAL

VOLUME XIII-A - MULTI-MODAL MOBILITY AND ACCESSIBILITY ANALYSIS
 VOLUME XIII-B - 1972 STATEWIDE RAIL NETWORK - SUMMARY TABULATIONS
 VOLUME XIII-C - MICHIGAN'S RAIL CROSSING INVENTORY AND ANALYSIS PROCESS
 VOLUME XIII-D - IMPACT OF POPULATION AND ENERGY ON TRANSPORTATION
 NEEDS - A MULTI-MODAL APPROACH
 VOLUME XIV-A - COMMODITY FLOW MATRIX - ANN ARBOR RAILROAD
 VOLUME XIV-B - COMMODITY FLOW MATRIX - PENN CENTRAL RAILROAD
 VOLUME XIV-C - COMMODITY FLOW MATRIX - MICHIGAN RAILROADS 1% SAMPLE
 VOLUME XV-A - RAILROAD FINANCIAL IMPACT ANALYSIS
 VOLUME XV-B - RAILROAD COMMUNITY IMPACT ANALYSIS
 VOLUME XVI - DIAL-A-RIDE
 VOLUME XVII - INTERMODAL IMPACT ANALYSIS - TRUCK AND RAILROAD
 VOLUME XVIII - OUTLINE ANALYSIS PROGRAM

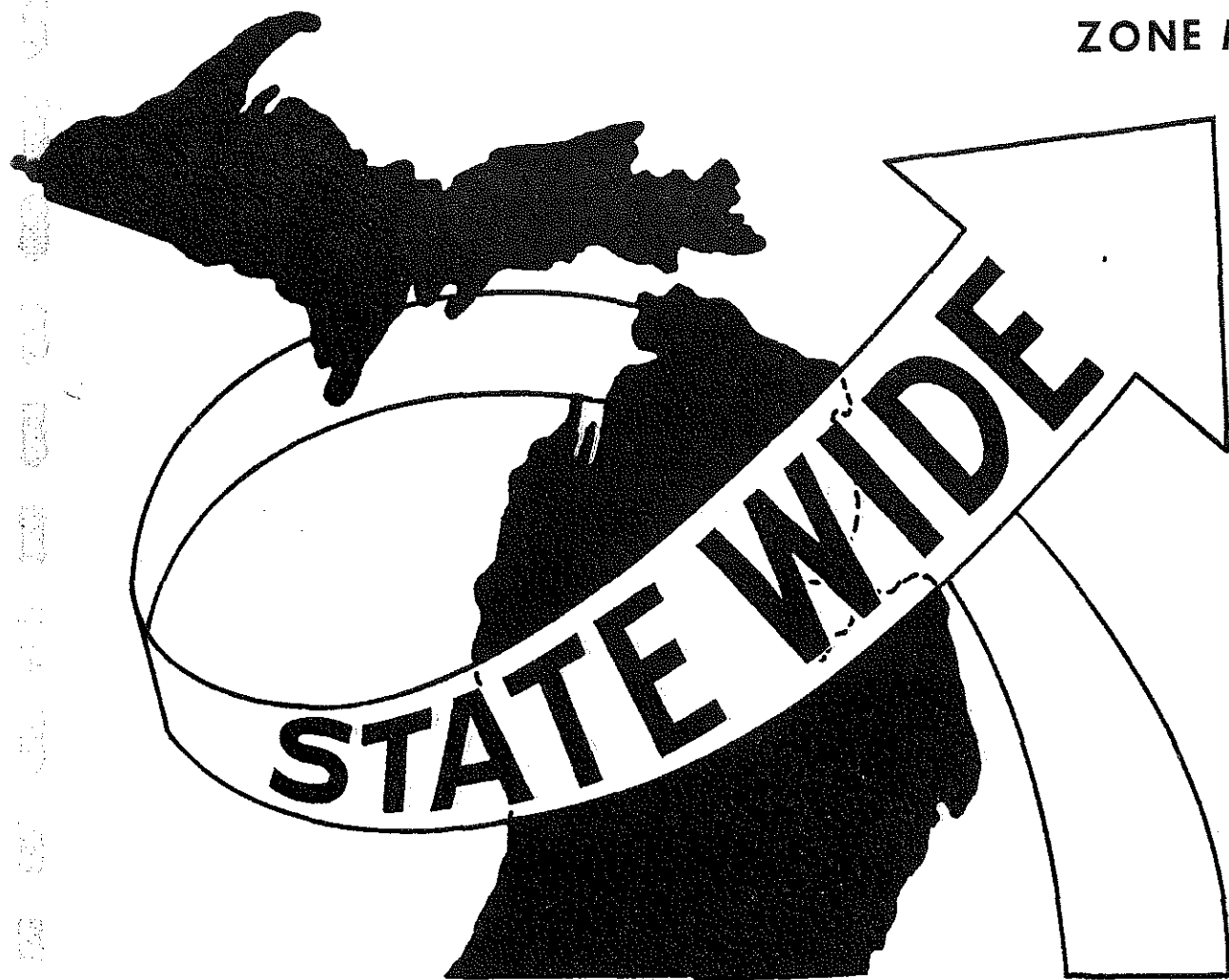
STATEWIDE SYSTEM DEVELOPMENT REPORTS

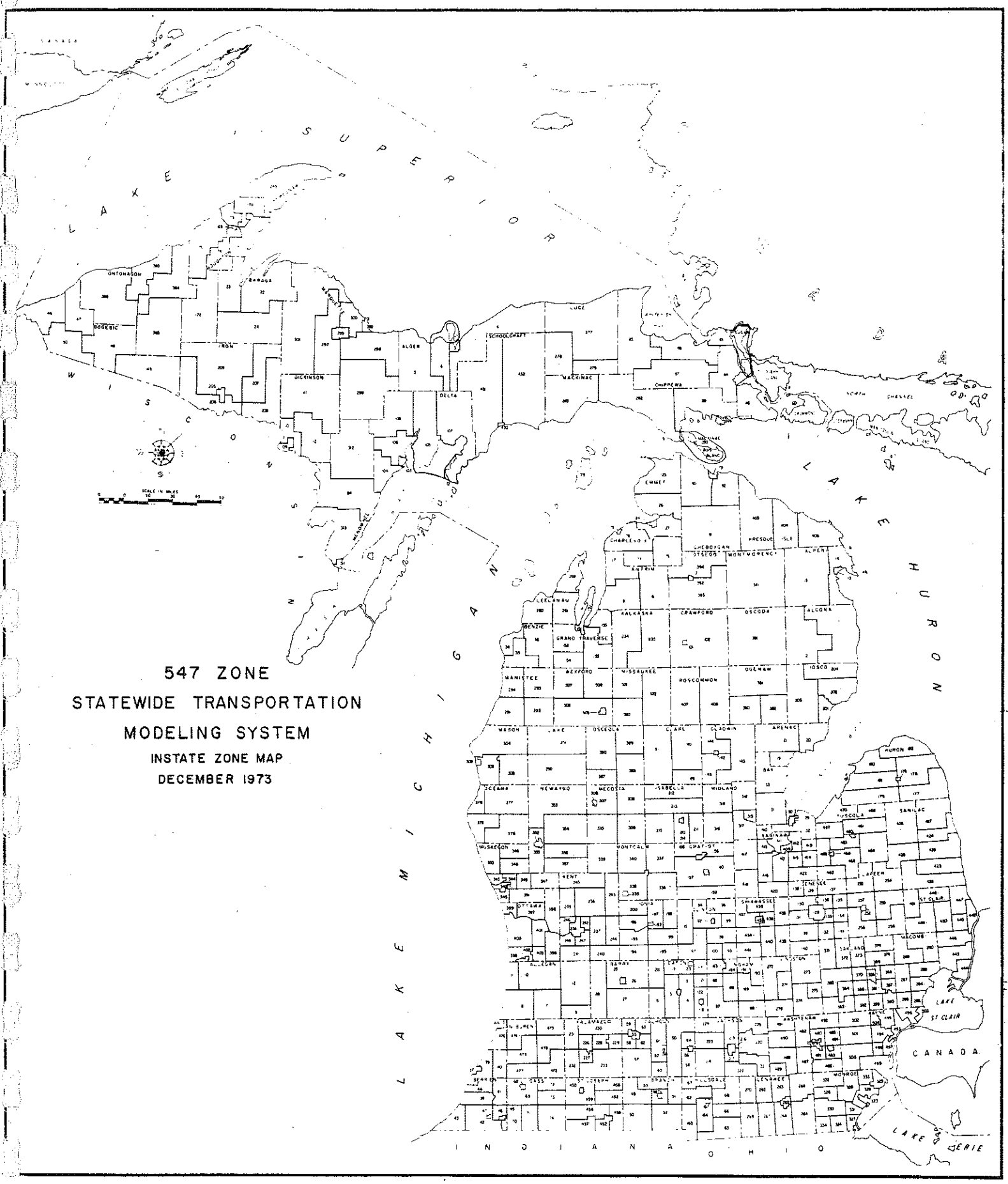
- REPORT 1 - COMMUNITY COLLEGE SERVICE - AREA ANALYSIS
- REPORT 2 - PROXIMITY OF PEOPLE TO GENERAL PURPOSE HOSPITALS
- REPORT 3 - INDUSTRIAL PARK PROXIMITY ANALYSIS
- REPORT 4 - PROXIMITY OF AUTOMOBILE INJURY ACCIDENTS TO HOSPITALS
- REPORT 5 - PROXIMITY OF AIRPORTS WITH SCHEDULED SERVICE TO POPULATION
- REPORT 6 - REGIONAL PARK PROXIMITY ANALYSIS
- REPORT 7 - RIFLE RANGE PROXIMITY ANALYSIS
- REPORT 8 - AMBULANCE SERVICE - AREA ANALYSIS
- REPORT 9 - COMPREHENSIVE STATEWIDE PLANNING
- REPORT 10 - GRAPHIC DISPLAY OF FIXED-OBJECT ACCIDENT DATA
- REPORT 11 - PRELIMINARY INVESTIGATION: A TECHNIQUE FOR THE PROJECTION OF ACCIDENT RATES
- REPORT 12 - IMPACT OF 50, 55, OR 60 M.P.H. STATEWIDE SPEED LIMIT
- REPORT 13 - A METHOD FOR FUNCTIONALLY CLASSIFYING RURAL ARTERIAL HIGHWAYS
- REPORT 14 - ECONOMIC AND TRAVEL IMPACTS OF SPEED LIMIT REDUCTION USING A STATEWIDE TRANSPORTATION MODELING SYSTEM
- REPORT 15 - I-69 IMPACT ON THE ACCESSIBILITY OF HEALTH, FIRE, AND AMBULANCE SERVICES TO RESIDENTIAL AREAS
- REPORT 16 - CRISIS OR OPPORTUNITY: APPLICATION OF AN OPERATIONAL STATEWIDE TRANSPORTATION MODELING SYSTEM
- REPORT 17 - US-23 CORRIDOR LOCATION STUDY - PRELIMINARY TRAVEL IMPACT ANALYSIS
- REPORT 19 - GRAPHIC DISPLAY OF ACCIDENT DATA
- REPORT 20 - DEMOGRAPHIC INFORMATION FOR THE NORTHWEST REGION
- REPORT 21 - AMTRAK MARKET AREA ANALYSIS - SYSTEM APPLICATION

STATEWIDE SYSTEM REFERENCE HANDBOOKS

- REFERENCE HANDBOOK #1 - STATEWIDE BUS TICKET SURVEY TRAVEL CHARACTERISTICS
- REFERENCE HANDBOOK #2 - MICHIGAN'S PERMANENT TRAFFIC RECORDER TRENDS - POTENTIAL APPLICATION IN TRANSPORTATION PLANNING - ENERGY ANALYSIS
- REFERENCE HANDBOOK #3 - MINOR ORIGIN & DESTINATION TRAVEL CHARACTERISTICS - PART A

ZONE MAPS

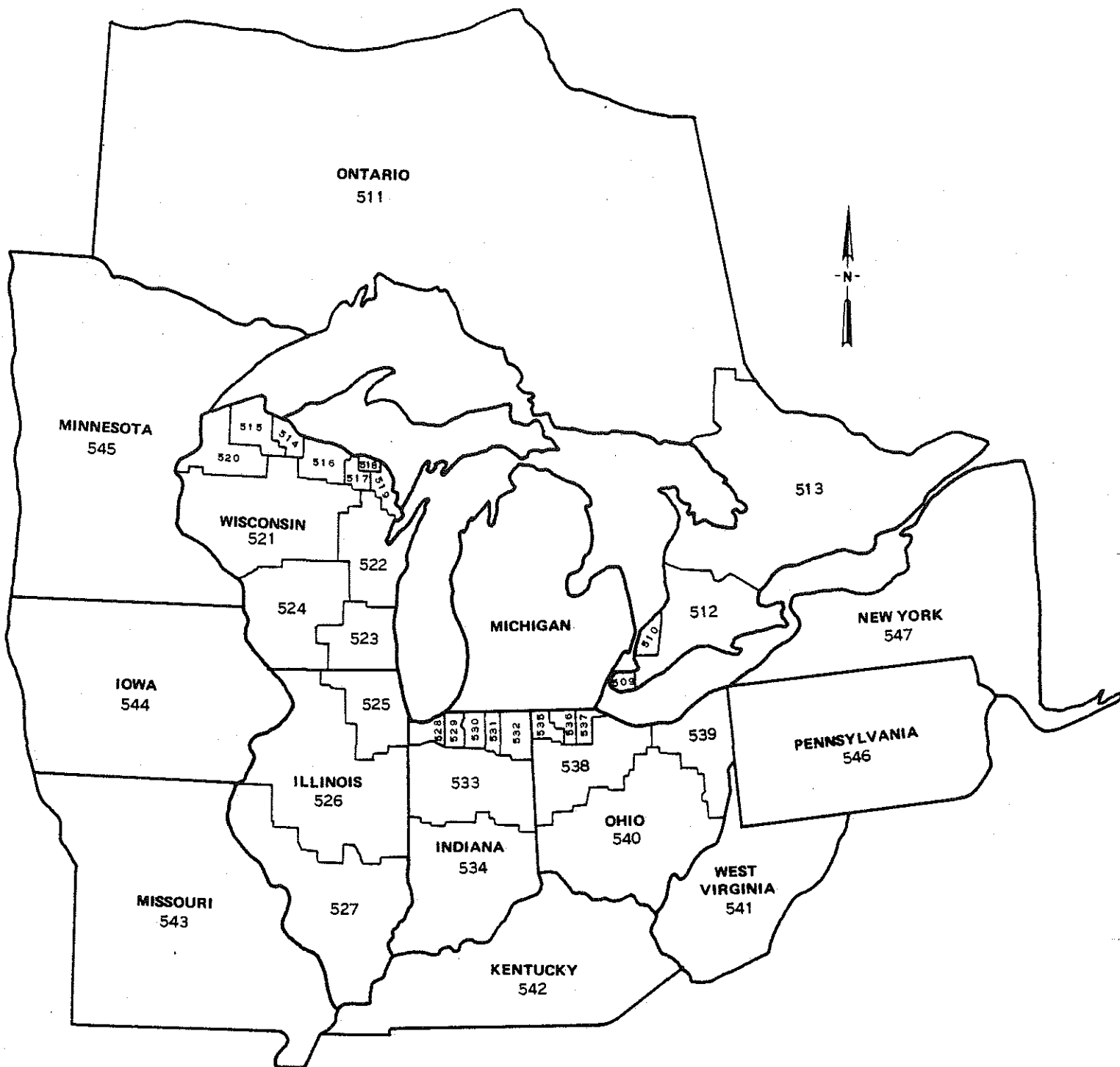


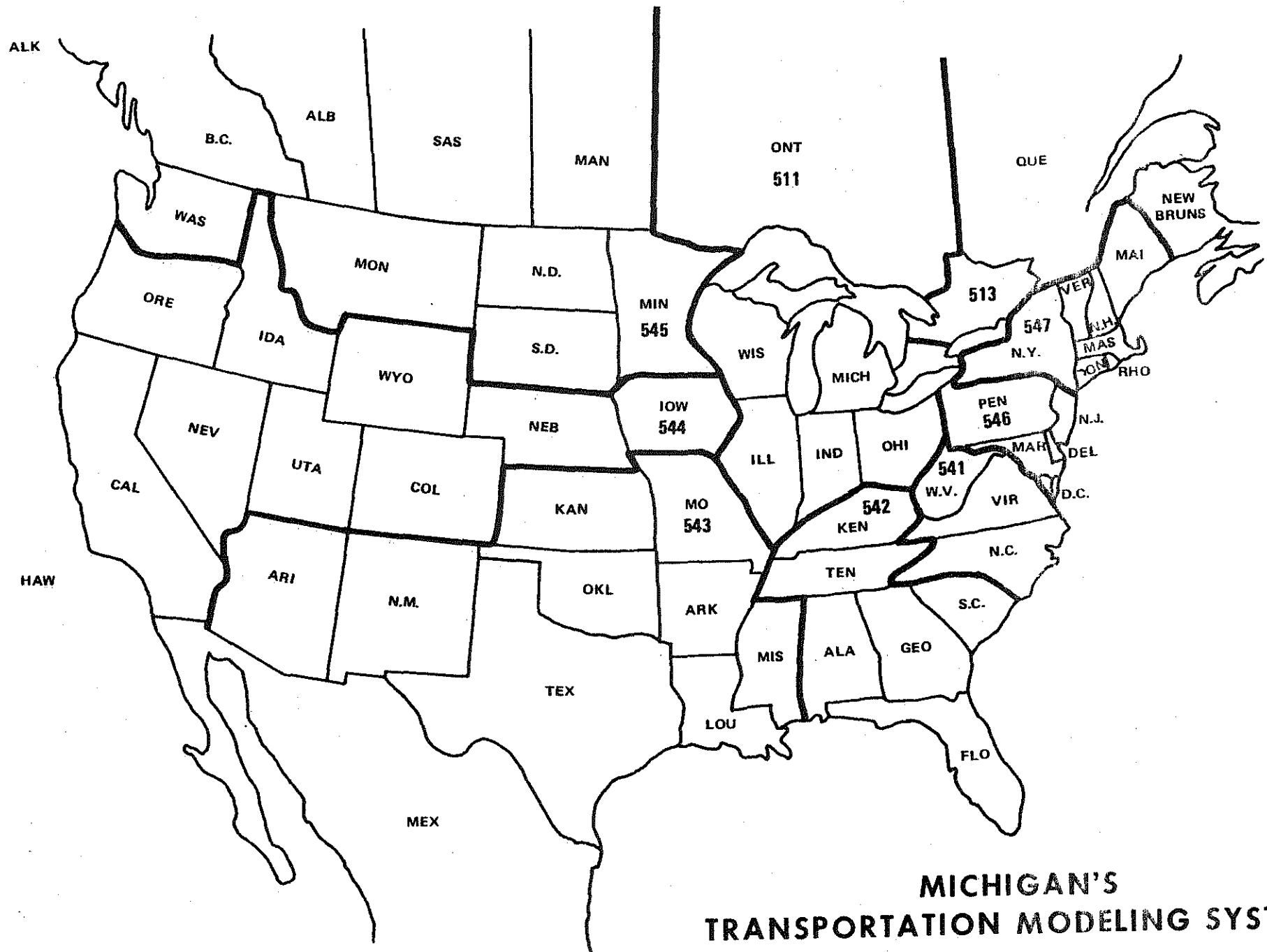


547 ZONE
 STATEWIDE TRANSPORTATION
 MODELING SYSTEM
 INSTATE ZONE MAP
 DECEMBER 1973

MICHIGAN'S TRANSPORTATION MODELING SYSTEM

547 ZONE OUTSTATE ANALYSIS ZONES

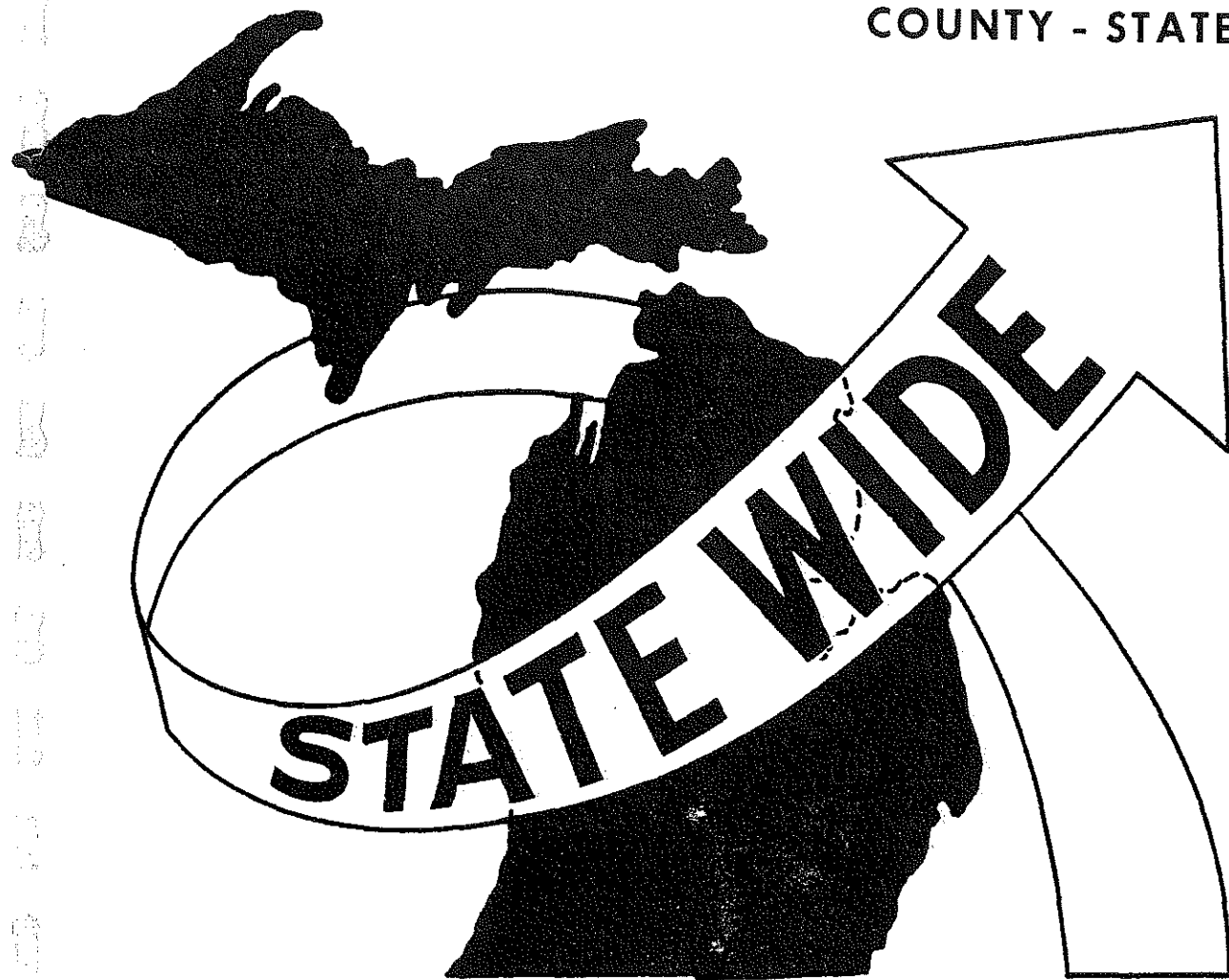




MICHIGAN'S TRANSPORTATION MODELING SYSTEM

547 ZONE
NORTH AMERICA ANALYSIS ZONES

COUNTY - STATE ZONE LIST



MICHIGAN STATEWIDE FORECASTING MODEL

547 ZONE SYSTEM

INSTATE ZONES

<u>COUNTY</u>	<u>STATEWIDE ZONES</u>	<u>COUNTY</u>	<u>STATEWIDE ZONES</u>
1. Alcona	1 - 2	43. Lake	250 - 251
2. Alger	3 - 6	44. Lapeer	252 - 258
3. Allegan	7 - 12	45. Leelanau	259 - 261
4. Alpena	13 - 15	46. Lenawee	262 - 270
5. Antrim	16 - 18	47. Livingston	271 - 276
6. Arenac	19 - 21	48. Luce	277 - 279
7. Baraga	22 - 24	49. Mackinac	280 - 283
8. Barry	25 - 28	50. Macomb	284 - 290
9. Bay	29 - 33	51. Manistee	291 - 294
10. Benzie	34 - 36	52. Marquette	295 - 301
11. Berrien	37 - 47	53. Mason	302 - 305
12. Branch	48 - 54	54. Mecosta	306 - 310
13. Calhoun	55 - 67	55. Menominee	311 - 314
14. Cass	68 - 74	56. Midland	315 - 319
15. Charlevoix	75 - 78	57. Missaukee	320 - 322
16. Cheboygan	79 - 82	58. Monroe	323 - 334
17. Chippewa	83 - 88	59. Moncalm	335 - 340
18. Clare	89 - 91	60. Monmorency	341
19. Clinton	92 - 100	61. Muskegon	342 - 351
20. Crawford	101 - 102	62. Newaygo	352 - 357
21. Delta	103 - 108	63. Oakland	358 - 375
22. Dickinson	109 - 112	64. Oceana	376 - 379
23. Eaton	113 - 123	65. Ogemaw	380 - 382
24. Emmet	124 - 127	66. Ontonagon	383 - 386
25. Genesee	128 - 141	67. Osceola	387 - 390
26. Gladwin	142 - 145	68. Oscoda	391
27. Gogebic	146 - 150	69. Otsego	392 - 394
28. Grand Traverse	151 - 155	70. Ottawa	395 - 403
29. Gratiot	156 - 160	71. Presque Isle	404 - 406
30. Hillsdale	161 - 168	72. Roscommon	407 - 408
31. Houghton	169 - 175	73. Saginaw	409 - 422
32. Huron	176 - 182	74. Sanilac	423 - 429
33. Ingham	183 - 191	75. Schoolcraft	430 - 432
34. Ionia	192 - 200	76. Shiawassee	433 - 441
35. Iosco	201 - 204	77. St. Clair	442 - 451
36. Iron	205 - 209	78. St. Joseph	452 - 459
37. Isabella	210 - 215	79. Tuscola	460 - 470
38. Jackson	216 - 225	80. Van Buren	471 - 478
39. Kalamazoo	226 - 233	81. Washtenaw	479 - 492
40. Kalkaska	234 - 235	82. Wayne	493 - 504
41. Kent	236 - 248	83. Wexford	505 - 508
42. Keweenaw	249		

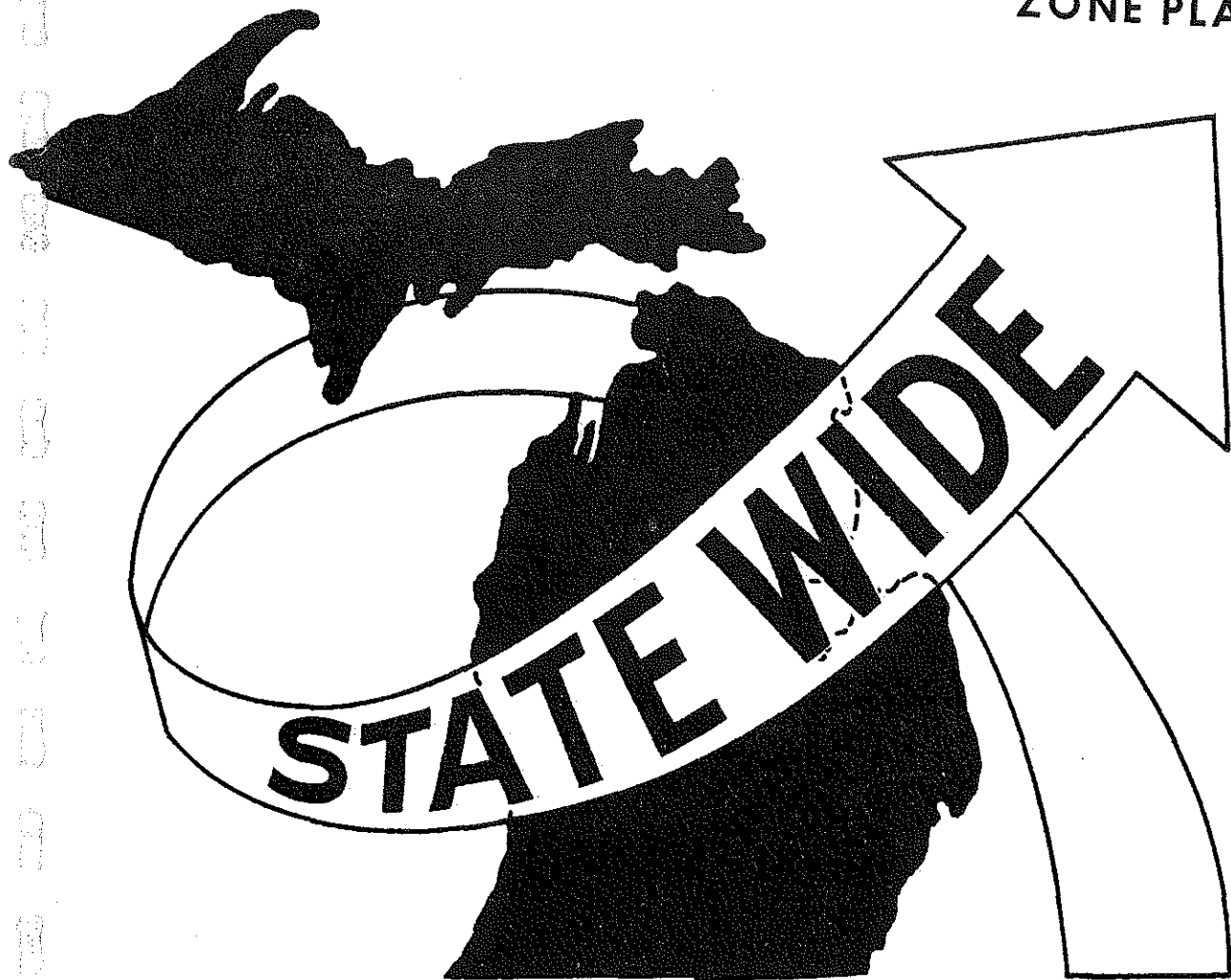
MICHIGAN STATEWIDE FORECASTING MODEL

547 ZONE SYSTEM

OUTSTATE ZONES

<u>STATE</u>	<u>STATEWIDE ZONES</u>
Indiana	528 - 534
Illinois	525 - 527
Iowa	544
Kentucky	542
Minnesota	545
Missouri	543
New York	547
Ohio	535 - 540
Ontario	509 - 513
Pennsylvania	546
West Virginia	541
Wisconsin	514 - 524

ZONE PLACE LIST



100	ZONE	COUNTY	TOWNSHIP OR CITY
200	----	-----	-----
300			
400			
500	001	ALCONA	ALCONA, CALEDONIA, GREENBUSH, GUSTIN, HARRISVILLE, HAWES, HAYNES, MIKADO.
600			
700	002	ALCONA	CURTIS, MILLEN, MITCHELL.
800			
900	003	ALGER	MUNISING(CITY).
1000	004	ALGER	BURT, MUNISING.
1100	005	ALGER	LIMESTONE, MATHIAS, ONOTA, ROCK RIVER.
1200	006	ALGER	AU TRAIN, GRAND ISLAND.
1300			
1400	007	ALLEGAN	ALLEGAN, CHESHIRE, TROWBRIDGE, VALLEY.
1500	008	ALLEGAN	CASCO, CLYDE, GANGES, LEE.
1600	009	ALLEGAN	GUNPLAIN, OTSEGO.
1700	010	ALLEGAN	FILLMORE, HEATH, MANLIUS, MONTEREY, OVERISEL, SALEM.
1800	011	ALLEGAN	LAKETOWN, SAUGATUCK.
1900	012	ALLEGAN	DORR, HOPKINS, LEIGHTON, MARTIN, WATSON, WAYLAND.
2000			
2100	013	ALPENA	ALPENA(CITY).
2200	014	ALPENA	ALPENA, SANBORN.
2300	015	ALPENA	GREEN, LONG RAPIDS, MAPLE RIDGE, OSSINEKE, WELLINGTON. WILSON.
2400			
2500			
2600	016	ANTRIM	CHESTONIA, JORDAN, MANCELONA, STAR, WARNER.
2700	017	ANTRIM	BANKS, CENTRAL LAKE, ECHO, TORCH LAKE.
2800	018	ANTRIM	CUSTER, ELK RAPIDS, FOREST HOME, HELENA, KEARNEY, MILTON.
2900			
3000	019	ARENAC	LINCOLN, STANDISH.
3100	020	ARENAC	AU GRES, SIMS, TURNER, WHITNEY.
3200	021	ARENAC	ADAMS, ARENAC, CLAYTON, DEEP RIVER, MASON, MOFFATT.
3300			
3400	022	BARAGA	ARVON, LANSE.
3500	023	BARAGA	BARAGA.
3600	024	BARAGA	COVINGTON, SPURR.
3700			
3800	025	BARRY	HASTINGS(CITY).
3900	026	BARRY	CARLTON, CASTLETON, HASTINGS, IRVING, RUTLAND, WOODLAND.
4000	027	BARRY	ASSYRIA, BALTIMORE, BARRY, HOPE, JOHNSTOWN, MAPLE GROVE.
4100	028	BARRY	ORANGEVILLE, PRAIRIEVILLE, THORNAPPLE, YANKEE SPRINGS.
4200			
4300	029	BAY	BAY CITY.
4400	030	BAY	BANGOR.
4500	031	BAY	BEAVER, KAWKAWLIN, MONITOR, WILLIAMS.
4600	032	BAY	FRANKENLUST, HAMPTON, MERRITT, PORTSMOUTH.
4700	033	BAY	FRASER, GARFIELD, GIBSON, MT. FOREST, PINCONNING.
4800			
4900	034	BENZIE	CRYSTAL LAKE, LAKE.
5000	035	BENZIE	BENZONIA, BLAINE, GILMORE, JOYFIELD, WELDON.
5100	036	BENZIE	ALMIRA, COLFAX, HOMESTEAD, INLAND, PLATTE.
5200			
5300	037	BERRIEN	BENTON HARBUR(CITY), ST. JOE(CITY).
5400	038	BERRIEN	BARODA, LAKE, ORONOKO.
5500	039	BERRIEN	BENTON, HAGAR, ST. JOSEPH.
5600	040	BERRIEN	BAINBRIDGE, COLOMA, WATERVLIET.
5700	041	BERRIEN	BERRIEN, PIPESTONE.
5800	042	BERRIEN	BERTRAND, BUCHANAN, GALIEN, WEESAW.
5900	043	BERRIEN	CHIKAMING, NEW BUFFALO, THREE OAKS.
6000	044	BERRIEN	LINCOLN, ROYALTON, SODUS.
6100	045	BERRIEN	NILES(CITY).

63	BRF	SUC	(C)
6400			
6500	048 BRANCH	COLDWATER(CITY).	
6600	049 BRANCH	BATAVIA, MATTESON, SHERWOOD.	
6700	050 BRANCH	BETHEL, BRONSON, GILEAD, NOBLE.	
6800	051 BRANCH	BUTLER, QUINCY.	
6900	052 BRANCH	ALGANSEE, CALIFORNIA, KINDERHOOK, OVID.	
7000	053 BRANCH	GIRARD, UNION.	
7100	054 BRANCH	COLDWATER.	
7200			
7300	055 CALHOUN	BATTLE CREEK(CITY).	
7400	056 CALHOUN	ALBION, HOMER.	
7500	057 CALHOUN	ATHENS, BURLINGTON, LEROY, NEWTON.	
7600	058 CALHOUN	BATTLE CREEK.	
7700	059 CALHOUN	BEDFORD.	
7800	060 CALHOUN	CLARENCE, CLARENDON, ECKFORD, LEE, MARENGO.	
7900	061 CALHOUN	CONVIS, FREDONIA, MARSHALL.	
8000	062 CALHOUN	EMMETT.	
8100	063 CALHOUN	PENNFIELD.	
8200	064 CALHOUN	SHERIDAN.	
8300	065 CALHOUN	TEKONSHA.	
8400	066 CALHOUN	ALBION(CITY).	
8500	067 CALHOUN	MARSHALL(CITY).	
8600			
8700	068 CASS	DOWAGIAC(CITY).	
8800	069 CASS	LA GRANGE, POKAGON, SILVER CREEK, WAYNE.	
8900	070 CASS	HOWARD, MILTON.	
9000	071 CASS	JEFFERSON, ONTWA.	
9100	072 CASS	MARCELLUS, VOLINIA.	
9200	073 CASS	NEWBERG, PENN.	
9300	074 CASS	CALVIN, MASON, PORTER.	
9400			
9500	075 CHARLEVOIX	CHARLEVOIX(CITY), PEAINE, ST. JAMES.	
9600	076 CHARLEVOIX	BOYNE VALLEY, CHANDLER, HUDSON, MELROSE.	
9700	077 CHARLEVOIX	SOUTH ARM, WILSON.	
9800	078 CHARLEVOIX	BAY, CHARLEVOIX, EVANGELINE, EVELINE, HAYES, MARION, NORWOOD.	
9900			
10000			
10100	079 CHEBOYGAN	CHEBOYGAN.	
10200	080 CHEBOYGAN	BEAUGRAND, BURT, HEBRON, INVERNESS, MACKINAW, MULLETT, MUNRO.	
10300			
10400	081 CHEBOYGAN	ELLIS, FOREST, KOEHLER, MENTOR, NUNDA, TUSCARORA, WALKER, WAVERLY, WILMOT.	
10500			
10600	082 CHEBOYGAN	ALOHA, BENTON, GRANT.	
10700			
10800	083 CHIPPEWA	SAULT STE. MARIE, SUGAR ISLAND.	
10900	084 CHIPPEWA	BRUCE, PICKFORD.	
11000	085 CHIPPEWA	CHIPPEWA, HULBERT, WHITEFISH.	
11100	086 CHIPPEWA	DETOUR, DRUMMOND, RABER.	
11200	087 CHIPPEWA	KINROSS, RUDYARD, TROUT LAKE.	
11300	088 CHIPPEWA	BAY MILLS, DAFTER, SUPERIOR.	
11400			
11500	089 CLARE	GRANT, SHERIDAN.	
11600	090 CLARE	ARTHUR, FRANKLIN, FROST, HAMILTON, HATTON, HAYES.	
11700	091 CLARE	FREEMAN, GARFIELD, GREENWOOD, LINCOLN, REDDING, SUMMERFIELD, SURREY, WINTERFIELD.	
11800			
11900			
12000	092 CLINTON	ST. JOHNS(CITY).	
12100	093 CLINTON	BATH.	
12200	094 CLINTON	BENGAL, BINGHAM, ESSEX.	
12300	095 CLINTON	DALLAS, LEBANON, WESTPHALIA.	
12400	096 CLINTON	DUPLAIN, GREENBUSH.	
12500	097 CLINTON	EAGLE, RILEY, WATERTOWN.	
12600	098 CLINTON	OLIVE, VICTOR.	
12700	099 CLINTON	OVID.	

12000		
13000	101 CRAWFORD	GRAYLING(CITY).
13100	102 CRAWFORD	BEAVER CREEK, FREDERIC, GRAYLING, LOVELLS, MAPLE FOREST, SOUTH BRANCH.
13200		
13300		
13400	103 DELTA	ESCANABA(CITY).
13500	104 DELTA	BARK RIVER, FORD RIVER.
13600	105 DELTA	BAY DE NOC, ENSIGN, MASONVILLE.
13700	106 DELTA	ESCANABA, WELLS, ...
13800	107 DELTA	FAIRBANKS, GARDEN, NAHMA.
13900	108 DELTA	BALDWIN, BRAMPTON, CORNELL, MAPLE RIDGE.
14000		
14100	109 DICKINSON	IRON MOUNTAIN(CITY).
14200	110 DICKINSON	BREITUNG.
14300	111 DICKINSON	BREEN, FELCH, SAGOLA, WEST BRANCH.
14400	112 DICKINSON	NORWAY, WAUCEDAH.
14500		
14600	113 EATON	CHARLOTTE(CITY).
14700	114 EATON	BENTON, BROOKFIELD, EATON.
14800	115 EATON	CARMEL, CHESTER, WALTON.
14900	116 EATON	BELLEVUE, KALAMO, ...
15000	117 EATON	DELTA.
15100	118 EATON	EATON RAPIDS, HAMLIN, ...
15200	119 EATON	ONEIDA, ROXAND.
15300	120 EATON	SUNFIELD, VERMONTVILLE.
15400	121 EATON	WINDSOR.
15500	122 EATON	EATON RAPIDS(CITY).
15600	123 EATON	GRAND LEDGE(CITY).
15700		
15800	124 EMMET	PETOSKEY(CITY).
15900	125 EMMET	BLISS, CARP LAKE, CROSS VILLAGE, CENTER, MCKINLEY, READMOND, WAWATAM, ...
16000	126 EMMET	FRIENDSHIP, LITTLEFIELD, LITTLE TRAVERSE, MAPLE RIVER, PLEASANT VIEW, WEST TRAVERSE.
16100	127 EMMET	BEAR CREEK, RESORT, SPRINGVALE.
16200		
16300		
16400		
16500	128 GENESEE	FLINT(CITY).
16600	129 GENESEE	VIENNA.
16700	130 GENESEE	FLUSHING, MT MORRIS.
16800	131 GENESEE	CLAYTON, FLINT.
16900	132 GENESEE	GRAND BLANC.
17000	133 GENESEE	BURTON(CITY).
17100	134 GENESEE	DAVISON.
17200	135 GENESEE	RICHFIELD.
17300	136 GENESEE	GENESEE.
17400	137 GENESEE	FOREST, THETFORD.
17500	138 GENESEE	MONTROSE.
17600	139 GENESEE	GAINES, MUNDY.
17700	140 GENESEE	ARGENTINE, FENTON.
17800	141 GENESEE	ATLAS.
17900		
18000	142 GLADWIN	GLADWIN(CITY).
18100	143 GLADWIN	BENTLEY, BILLINGS, BOURRET, BUTMAN, CLEMENT, GRIM, HAY, SECORD, SHERIDAN, TOBACCO.
18200		
18300	144 GLADWIN	GLADWIN, SAGE, SHERMAN.
18400	145 GLADWIN	BEAVERTON, BUCKEYE, GROUT.
18500		
18600	146 GOGEBIC	IRONWOOD.
18700	147 GOGEBIC	WAKEFIELD.
18800	148 GOGEBIC	MAHENISCO.
18900	149 GOGEBIC	WATERSMEET.
19000	150 GOGEBIC	BESSEMER, ERWIN.
19100		
19200	151 GRAND TRAVERSE	TRAVERSE CITY(CITY) AND PENINSULA.
19300	152 GRAND TRAVERSE	BLAIR, GARFIELD, GREEN LAKE, LONG LAKE.

19500	GRAND AVE	GRAND MAYF
19600	155 GRAND TRAVERSE	ACME, WHITEWATER,
19700		
19800	156 GRATIOT	ALMA(CITY),
19900	157 GRATIOT	ARCADA, EMERSON, HAMILTON, LAFAYETTE, NORTH STAR, NEW HAVEN,
20000		NEWARK, SUMNER,
20100	158 GRATIOT	BETHANY, PINE RIVER, SEVILLE, WHEELER,
20200	159 GRATIOT	ELBA, FULTON, NORTH SHADE, WASHINGTON,
20300	160 GRATIOT	ITHACA(CITY),
20400		
20500	161 HILLSDALE	HILLSDALE(CITY),
20600	162 HILLSDALE	ALLEN, FAYETTE,
20700	163 HILLSDALE	AMBOY, RANSOM, WRIGHT,
20800	164 HILLSDALE	CAMBRIA, HILLSDALE, WOODBRIDGE,
20900	165 HILLSDALE	CAMDEN, READING,
21000	166 HILLSDALE	JEFFERSON, PITTSFORD,
21100	167 HILLSDALE	LITCHFIELD, MOSCOW, SCIPO,
21200	168 HILLSDALE	ADAMS, SOMERSET, WHEATLAND,
21300		
21400	169 HOUGHTON	HOUGHTON(CITY),
21500	170 HOUGHTON	CALUMET, OSCEOLA, SCHOOLCRAFT,
21600	171 HOUGHTON	CHASSELL, TURCH LAKE
21700	172 HOUGHTON	DUNCAN, LAIRD,
21800	173 HOUGHTON	FRANKLIN, HANCOCK, QUINCY,
21900	174 HOUGHTON	PORTAGE,
22000	175 HOUGHTON	ADAMS, ELM RIVER, STANTON,
22100		
22200	176 HURON	BAD AXE(CITY),
22300	177 HURON	BINGHAM, PARIS, SAND BEACH, SHERMAN,
22400	178 HURON	BLOOMFIELD, LINCOLN, RIBICON, SIGEL, VERONA,
22500	179 HURON	BROOKFIELD, GRANT, SEBEWAING, SHERIDAN,
22600	180 HURON	CASEVILLE, CHANDLER, LAKE, MCKINLEY, MEADE,
22700	181 HURON	COLFAX, FAIRHAVEN, OLIVER, WINSOR,
22800	182 HURON	DWIGHT, GORE, HUME, HURON, PORT AUSTIN, POINT AUX BARQUES,
22900		
23000	183 INGHAM	LANSING(CITY),E.LANSING(CITY),
23100	184 INGHAM	MERIDIAN,
23200	185 INGHAM	DELHI,
23300	186 INGHAM	ALAIEDON, VEVAY,
23400	187 INGHAM	AURELIUS, LESLIE, ONONDAGA,
23500	188 INGHAM	BUNKER HILL, STOCKBRIDGE,
23600	189 INGHAM	INGHAM, WHITE OAK,
23700	190 INGHAM	LEROUY, LOCKE,
23800	191 INGHAM	WHEATFIELD, WILLIAMSTON,
23900		
24000	192 IONIA	IONIA(CITY),
24100	193 IONIA	BERLIN, BOSTON,
24200	194 IONIA	CAMPBELL, ODESSA,
24300	195 IONIA	DANBY, SEBEWA,
24400	196 IONIA	EASTON, KEENE,
24500	197 IONIA	IONIA, RONALD,
24600	198 IONIA	LYONS, NORTH PLAINS,
24700	199 IONIA	ORANGE, PORTLAND,
24800	200 IONIA	ORLEANS, OTISCO,
24900		
25000	201 IOSCO	ALABASTER, TAWAS,
25100	202 IOSCO	AU SABLE, BALDWIN, WILBER,
25200	203 IOSCO	BURLEIGH, GRANT, PLAINFIELD, RENO, SHERMAN,
25300	204 IOSCO	OSCODA,
25400		
25500	205 IRON	IRON RIVER(CITY),
25600	206 IRON	STAMBAUGH,
25700	207 IRON	CRYSTAL FALLS,
25800	208 IRON	MANSFIELD, MASTUDON,
25900	209 IRON	BATES, HEMATHIE, IRON RIVER,

261	ISABELLA	MT JANT
26200	211 ISABELLA	CHIPPEWA, COE.
26300	212 ISABELLA	COLDWATER, GILMORE, VERNON, WISE.
26400	213 ISABELLA	DENVER, ISABELLA, NOTTAWA, SHERMAN.
26500	214 ISABELLA	LINCOLN, UNION.
26600	215 ISABELLA	BROOMFIELD, DEERFIELD, FREMONT, ROLLAND.
26700		
26800	216 JACKSON	JACKSON(CITY).
26900	217 JACKSON	SUMMIT.
27000	218 JACKSON	CONCORD, HANOVER, PULASKI, SPRING ARBOR.
27100	219 JACKSON	BLACKMAN, RIVES.
27200	220 JACKSON	GRASS LAKE, LEONI.
27300	221 JACKSON	NAPOLEON, NORVELL.
27400	222 JACKSON	COLUMBIA, LIBERTY.
27500	223 JACKSON	PARMA, SANDSTONE.
27600	224 JACKSON	SPRINGPORT, TOMKINS.
27700	225 JACKSON	HENRIETTA, WATERLOO.
27800		
27900	226 KALAMAZOO	KALAMAZOO.
28000	227 KALAMAZOO	PORTAGE.
28100	228 KALAMAZOO	COMSTOCK.
28200	229 KALAMAZOO	CHARLESTON.
28300	230 KALAMAZOO	COOPER, RICHLAND, ROSS.
28400	231 KALAMAZOO	ALAMO, USHTEMO.
28500	232 KALAMAZOO	PRAIRIE RONDE, TEXAS.
28600	233 KALAMAZOO	BRADY, CLIMAX, PAVILION, SCHOOLCRAFT, WAKESHMA.
28700		
28800	234 KALKASKA	BOARDMAN, CLEARWATER, KALKASKA, ORANGE, RAPID RIVER,
28900		SPRINGFIELD.
29000	235 KALKASKA	BEAR LAKE, BLUE LAKE, COLD SPRINGS, EXCELSIOR, GARFIELD,
29100		OLIVER.
29200		
29300	236 KENT	GRAND RAPIDS(CITY).
29400	237 KENT	ADA, CASCADE.
29500	238 KENT	ALGOMA, CANNON, COURTLAND, PLAINFIELD.
29600	239 KENT	ALPINE, SPARTA.
29700	240 KENT	BOWNE, CALEDONIA.
29800	241 KENT	BYRON, GAINES.
29900	242 KENT	GRAND RAPIDS.
30000	243 KENT	GRATTAN, OAKFIELD, SPENCER.
30100	244 KENT	LOWELL, VERGENNES.
30200	245 KENT	NELSON, SOLON, TYRONE.
30300	246 KENT	WALKER.
30400	247 KENT	KENTWOOD.
30500	248 KENT	WYOMING(CITY).
30600		
30700	249 KEWEENAW	ALLOUEZ, EAGLE HARBOR, GRANT, HOUGHTON, SHERMAN.
30800		
30900	250 LAKE	CHASE, CHERRY VALLEY, LAKE, PINORA, PLEASANT PLAIN,
31000		SWEETWATER, WEBBER, YATES.
31100	251 LAKE	DOVER, EDEN, ELK, ELLSWORTH, NEWKIRK, PEACOCK, SAUBLE.
31200		
31300	252 LAPEER	LAPEER(CITY).
31400	253 LAPEER	ARCADIA, ATTICA, GOODLAND.
31500	254 LAPEER	BURLINGTON, BURNSIDE, NORTH BRANCH.
31600	255 LAPEER	DEERFIELD, MARATHON, RICH.
31700	256 LAPEER	ELBA, HADLEY, METAMORA.
31800	257 LAPEER	LAPEER, MAYFIELD, OREGON.
31900	258 LAPEER	ALMONT, DRYDEN, IMLAY.
32000		
32100	259 LEELANAU	LEELANAU, LELAND, SUTTONS BAY
32200	260 LEELANAU	CLEVELAND, EMPIRE, GLEN ARBOR, KASSON.
32300	261 LEELANAU	BINGHAM, CENTERVILLE, ELMWOOD, SOLON.
32400		
32500	262 LEFNAWEE	ADRIAN(CITY).

327	LEN	BLI	FIELD	RFI	OG	PAL	R
32800	265 LENAWE	CAMBRIDGE, ROME.					
32900	266 LENAWE	CLINTON, MACON, RAISIN, RIDGEWAY, TECUMSEH.					
33000	267 LENAWE	DOVER, SENECA.					
33100	268 LENAWE	FAIRFIELD, MADISON.					
33200	269 LENAWE	HUDSON, MEDINA.					
33300	270 LENAWE	ROLLIN, WOODSTOCK.					
33400							
33500	271 LIVINGSTON	HOWELL, MARION.					
33600	272 LIVINGSTON	COHOCTAH, CONWAY, HANDY, IOSCO.					
33700	273 LIVINGSTON	DEERFIELD, HARTLAND, OCEOLA, TYRONE.					
33800	274 LIVINGSTON	GREEN OAK, HAMBURG.					
33900	275 LIVINGSTON	BRIGHTON, GENOA.					
34000	276 LIVINGSTON	PUTNAM, UNADILLA.					
34100							
34200	277 LUCE	MCMILLAN.					
34300	278 LUCE	COLUMBUS, LAKEFIELD.					
34400	279 LUCE	PENTLAND.					
34500							
34600	280 MACKINAC	BOIS BLANC ISLAND, ST.IGNACE(CITY).					
34700	281 MACKINAC	CLARK, MARQUETTE, ST IGNACE.					
34800	282 MACKINAC	BREVORT, HENDRICKS, HUDSON, MORAN.					
34900	283 MACKINAC	GARFIELD, NEWTON, PORTAGE.					
35000							
35100	284 MACOMB	CLINTON, HARRISON.					
35200	285 MACOMB	ST CLAIR SHORES(CITY)E.DET(CITY),ROSEVILLE(CITY).					
35300	286 MACOMB	WARREN(CITY).					
35400	287 MACOMB	SHELBY.					
35500	288 MACOMB	CHESTERFIELD, MACOMB.					
35600	289 MACOMB	BRUCE, RAY, WASHINGTON.					
35700	290 MACOMB	ARMADA, LENOX, RICHMOND.					
35800							
35900	291 MANISTEE	BROWN, FILER, MANISTEE, STRONACH.					
36000	292 MANISTEE	DICKSON, NORMAN.					
36100	293 MANISTEE	CLEON, MAPLE GROVE, MARILLA, SPRINGDALE.					
36200	294 MANISTEE	ARCADIA, BEAR LAKE, ONEKAMA, PLEASANTON.					
36300							
36400	295 MARQUETTE	MARQUETTE(CITY).					
36500	296 MARQUETTE	CHOCOLAY, RICHMOND, SANDS, SKANDIA, WEST BRANCH.					
36600	297 MARQUETTE	ELY, ISHPEMING, TILDEN.					
36700	298 MARQUETTE	EWING, FORSYTH, TURIN, WELLS.					
36800	299 MARQUETTE	ISHPEMING(CITY).					
36900	300 MARQUETTE	MARQUETTE, NEGAUNEE.					
37000	301 MARQUETTE	CHAMPION, HUMBOLDT, MICHIGAMME, POWELL, REPUBLIC.					
37100							
37200	302 MASON	LUDINGTON(CITY).					
37300	303 MASON	BRANCH, CUSTER, EDEN, LOGAN.					
37400	304 MASON	FREESOIL, GRANT, HAMLIN, MEADE, SHERIDAN, SHERMAN, VICTORY.					
37500	305 MASON	AMBER, PERE MARQUETTE, RIVERTON, SUMMIT.					
37600							
37700	306 MECOSTA	BIG RAPIDS(CITY).					
37800	307 MECOSTA	BIG RAPIDS, COLFAX, GRANT, GREEN.					
37900	308 MECOSTA	CHIPPEWA, FORK, MARTINY, SHERIDAN.					
38000	309 MECOSTA	HINTON, MILLBROOK, MORTON, WHEATLAND.					
38100	310 MECOSTA	AETNA, AUSTIN, DEERFIELD, MECOSTA.					
38200							
38300	311 MENOMINEE	MENOMINEE(CITY).					
38400	312 MENOMINEE	HARRIS, MEYER, SPALDING.					
38500	313 MENOMINEE	INGALLSTON, LAKE, MELLEEN, MENOMINEE, STEPHENSON.					
38600	314 MENOMINEE	CEDARVILLE, DAGGETT, FAITHORN, GOURLEY, HOLMES, NADEAU.					
38700							
38800	315 MIDLAND	MIDLAND(CITY).					
38900	316 MIDLAND	GREENDALE, JASPER, LEE, PORTER.					
39000	317 MIDLAND	HOMER, INGERSOLL, MIDLAND, MT. HALEY.					
39100	318 MIDLAND	HUPE, LARKIN, LINCOLN, MILLS.					

39		
39400	320 MISSAUKEE	LAKE, REEDER, RICHLAND, RIVERSIDE.
39500	321 MISSAUKEE	BLOOMFIELD, CALDWELL, FOREST, PIONEER.
39600	322 MISSAUKEE	AETNA, BUTTERFIELD, CLAM UNION, ENTERPRISE, HOLLAND,
39700		NORWICH, WEST BRANCH.
39800		
39900	323 MONROE	MONROE(CITY).
40000	324 MONROE	BEDFORD.
40100	325 MONROE	BERLIN.
40200	326 MONROE	DUNDEE.
40300	327 MONROE	ERIE.
40400	328 MONROE	EXETER, RAISINVILLE.
40500	329 MONROE	FRENCHTOWN, MONROE.
40600	330 MONROE	IDA, SUMMERFIELD.
40700	331 MONROE	LASALLE.
40800	332 MONROE	LONDON, MILAN.
40900	333 MONROE	ASH.
41000	334 MONROE	WHITEFORD.
41100		
41200	335 MONTCALM	GREENVILLE.
41300	336 MONTCALM	BLOOMER, BUSHNELL, CRYSTAL, EVERGREEN.
41400	337 MONTCALM	DAY, FERRIS, HOME, RICHLAND.
41500	338 MONTCALM	EUREKA, FAIRPLAIN, MONTCALM, SIDNEY.
41600	339 MONTCALM	MAPLE VALLEY, PIERSON, REYNOLDS, WINFIELD.
41700	340 MONTCALM	BELVIDERE, CATO, DOUGLASS, PINE.
41800		
41900	341 MONTMORENCY	ALBERT, AVERY, BRILEY, HILLMAN, LOUD, MONTMORENCY, RUST,
42000		VIENNA,
42100		
42200	342 MUSKEGON	MUSKEGON(CITY).
42300	343 MUSKEGON	LAKETON.
42400	344 MUSKEGON	MUSKEGON.
42500	345 MUSKEGON	NORTON SHORES.
42600	346 MUSKEGON	BLUE LAKE, HOLTON.
42700	347 MUSKEGON	CASNOVIA, MOORLAND.
42800	348 MUSKEGON	CEDAR CREEK, DALTON.
42900	349 MUSKEGON	EGELSTON.
43000	350 MUSKEGON	FRUITLAND, MONTAGUE, WHITE RIVER, WHITEHALL.
43100	351 MUSKEGON	FRUITPORT, RAVENNA, SULLIVAN.
43200		
43300	352 NEWAGO	FREMONT(CITY).
43400	353 NEWAGO	BARTON, BEAVER, DENVER, HOME, LILLEY, MERRILL, MONROE,
43500		NORWICH, TROY.
43600	354 NEWAGO	BIG PRAIRIE, EVERETT, GOODWELL, LINCOLN, SHERMAN, WILCOX.
43700	355 NEWAGO	BRIDGETON, DAYTON, SHERIDAN.
43800	356 NEWAGO	BROOKS, CROTON, GARFIELD.
43900	357 NEWAGO	ASHLAND, ENSLEY, GRANT.
44000	358 OAKLAND	PONTIAC(CITY).
44100	359 OAKLAND	SOUTHFIELD.
44200	360 OAKLAND	ROYAL OAK TWP, AND THE FOLLOWING CITIES) BERKLEY, CLAWSON,
44300		FERNDALE, HAZEL PARK, HUNTINGTON WOODS, MADISON HEIGHTS,
44400		OAK PARK, PLEASANT RIDGE.
44500	361 OAKLAND	BLOOMFIELD.
44600	362 OAKLAND	FARMINGTON.
44700	363 OAKLAND	LYON.
44800	364 OAKLAND	COMMERCE.
44900	365 OAKLAND	HIGHLAND, MILFORD, WHITE LAKE.
45000	366 OAKLAND	WEST BLOOMFIELD.
45100	367 OAKLAND	TROY(CITY).
45200	368 OAKLAND	AVON.
45300	369 OAKLAND	PONTIAC.
45400	370 OAKLAND	WATERFORD.
45500	371 OAKLAND	HULLY, ROSE.
45600	372 OAKLAND	GROVELAND, SPRINGFIELD.
45700	373 OAKLAND	BRANDON, INDEPENDENCE.

451	DAKE	ADD	BY
46000			
46100	376 OCEANA	BENONA, CLAYBANKS, SHELBY.	
46200	377 OCEANA	COLFAX, CRYSTAL, ELBRIDGE, HART, LEAVITT, WEARE.	
46300	378 OCEANA	FERRY, GRANT, GREENWOOD, NEWFIELD, OTTO.	
46400	379 OCEANA	GOLDEN, PENTWATER.	
46500			
46600	380 OGEMAW	EDWARDS, HORTON, OGEMAW, WEST BRANCH.	
46700	381 OGEMAW	CUMMING, FOSTER, GOODAR, HILL, KLACKING, ROSE.	
46800	382 OGEMAW	CHURCHILL, LOGAN, MILLS, RICHLAND.	
46900			
47000	383 ONTONAGON	ONTONAGON.	
47100	384 ONTONAGON	BOHEMIA, GREENLAND, ROCKLAND.	
47200	385 ONTONAGON	HAIGHT, INTERIOR, MCMILLAN, STANNARD.	
47300	386 ONTONAGON	BERGLAND, CARP LAKE, MATCHWOOD.	
47400			
47500	387 OSCEOLA	HERSEY, RICHMOND.	
47600	388 OSCEOLA	EVART, ORIENT, OSCEOLA, SYLVAN.	
47700	389 OSCEOLA	HARTWICK, HIGHLAND, MARION, MIDDLE BRANCH.	
47800	390 OSCEOLA	BURDELL, CEDAR, LEROY, LINCOLN, ROSE LAKE, SHERMAN.	
47900			
48000	391 OSCODA	BIG CREEK, CLINTON, COMINS, ELMER, GREENWOOD, MENTOR.	
48100			
48200	392 OTSEGO	GAYLORD(CITY).	
48300	393 OTSEGO	BAGLEY, CHARLTON, CHESTER, HAYES, OTSEGO LAKE.	
48400	394 OTSEGO	CORWITH, DOVER, ELMIRA, LIVINGSTON.	
48500			
48600	395 OTTAWA	HOLLAND(CITY).	
48700	396 OTTAWA	CHESTER, TALLMADGE, WRIGHT.	
48800	397 OTTAWA	CROCKERY, POLKTON.	
48900	398 OTTAWA	GEORGETOWN, JAMESTOWN.	
49000	399 OTTAWA	SPRING LAKE.	
49100	400 OTTAWA	GRAND HAVEN, OLIVE, PORT SHELDON, ROBINSON.	
49200	401 OTTAWA	ALLENDALE, BLENDON	
49300	402 OTTAWA	HOLLAND, PARK.	
49400	403 OTTAWA	ZEELAND.	
49500			
49600	404 PRESQUE ISLE	BELKNAP, BISMARCK, METZ, MOLTKE, ROGERS.	
49700	405 PRESQUE ISLE	ALLIS, BEARINGER, CASE, NORTH ALLIS, OCQUEOC.	
49800	406 PRESQUE ISLE	KRAKOW, POSEN, PRESQUE ISLE, PULAWSKI.	
49900			
50000	407 ROSCOMMON	DENTON, GERRISH, LAKE, LYON, MARKEY, ROSCOMMON.	
50100	408 ROSCOMMON	AU SABLE, BACKUS, HIGGINS, NEFSTER, RICHLAND.	
50200			
50300	409 SAGINAW	SAGINAW(CITY).	
50400	410 SAGINAW	TITTABAWASSEE.	
50500	411 SAGINAW	CARROLLTON, KOCHVILLE, SAGINAW.	
50600	412 SAGINAW	BUENA VISTA, ZILWAUKEE.	
50700	413 SAGINAW	THOMAS.	
50800	414 SAGINAW	FRANKENMUTH.	
50900	415 SAGINAW	BRIDGEPORT.	
51000	416 SAGINAW	JAMES, ST. CHARLES, SWAN CREEK.	
51100	417 SAGINAW	FREMONT, JONESFIELD, LAKEFIELD, RICHLAND.	
51200	418 SAGINAW	BRADY, BRANT, CHAPIN, MARION.	
51300	419 SAGINAW	BLUMFIELD	
51400	420 SAGINAW	CHESANING, MAPLE GROVE.	
51500	421 SAGINAW	ALBEE, SPAULDING.	
51600	422 SAGINAW	BIRCH RUN, TAYMOUTH.	
51700			
51800	423 SANILAC	BUEL, ELK, LEXINGTON.	
51900	424 SANILAC	BRIDGEHAMPTON, CUSTER, FORESTER.	
52000	425 SANILAC	FLYNN, FREMONT, MAPLE VALLEY, SPEAKER, WORTH.	
52100	426 SANILAC	ARGYLE, AUSTIN, EVERGREEN, GREENLEAF, LAMOTTE, MOORE.	
52200	427 SANILAC	DELAWARE, MARION, MINDEN, WHEATLAND.	
52300	428 SANILAC	ELMER, MARLETTE.	

525
52600 430 SCHOOLCRAFT MANISTIQUE(CITY).
52700 431 SCHOOLCRAFT HIAWATHA, INWOOD, THOMPSON.
52800 432 SCHOOLCRAFT DOYLE, GERMFASK, MANISTIQUE, MUELLER, SENEY.
52900
53000 433 SHIAWASSEE OWOSSO(CITY).
53100 434 SHIAWASSEE BENNINGTON, SCIOTA.
53200 435 SHIAWASSEE BURNS, VERNON.
53300 436 SHIAWASSEE CALEDONIA.
53400 437 SHIAWASSEE FAIRFIELD, MIDDLEBURY, OWOSSO.
53500 438 SHIAWASSEE HAZELTON, VENICE.
53600 439 SHIAWASSEE NEW HAVEN, RUSH.
53700 440 SHIAWASSEE ANTRIM, SHIAWASSEE.
53800 441 SHIAWASSEE PERRY, WOODHULL.
53900
54000 442 ST CLAIR FORT GRATIOT, PORT HURON.
54100 443 ST CLAIR CASCO, CHINA, EAST CHINA, IRA.
54200 444 ST CLAIR CLAY, CUTTRELLVILLE.
54300 445 ST CLAIR KIMBALL.
54400 446 ST CLAIR COLUMBUS, ST CLAIR.
54500 447 ST CLAIR BURTVILLE, CLYDE, GRANT.
54600 448 ST CLAIR BROCKWAY, GREENWOOD.
54700 449 ST CLAIR BERLIN, EMMETT, RILEY.
54800 450 ST CLAIR KENUCKEE, WALES.
54900 451 ST CLAIR LYNN, MUSSEY.
55000
55100 452 ST JOSEPH STURGIS.
55200 453 ST JOSEPH COLON, NOTTAWA.
55300 454 ST JOSEPH CONSTANTINE, FLORENCE, SHERMAN.
55400 455 ST JOSEPH FABIUS, FLOWERFIELD, LOCKPORT, PARK.
55500 456 ST JOSEPH LEONIDAS, MENDON.
55600 457 ST JOSEPH MOTTVILLE, WHITE PIGEON.
55700 458 ST JOSEPH BURR OAK, FAWN RIVER.
55800 459 ST JOSEPH THREE RIVERS(CITY).
55900
56000 460 TUSCOLA CARO.
56100 461 TUSCOLA ALMER, ELLINGTON, NOVESTA.
56200 462 TUSCOLA ARBELA, MILLINGTON.
56300 463 TUSCOLA INDIANFIELDS, JUNIATA.
56400 464 TUSCOLA DAYTON, KINGSTON, KOYLTON, WELLS.
56500 465 TUSCOLA DENMARK, TUSCOLA.
56600 466 TUSCOLA ELKLAND, ELMWOOD.
56700 467 TUSCOLA FAIRGROVE, GILFORD.
56800 468 TUSCOLA FREMONT, VASSAR, WATERTOWN.
56900 469 TUSCOLA VASSAR(CITY).
57000 470 TUSCOLA AKRON, COLUMBIA, WISNER.
57100
57200 471 VAN BUREN SOUTH HAVEN(CITY).
57300 472 VAN BUREN ANTWERP, DECATUR, PORTER.
57400 473 VAN BUREN ARLINGTON, HARTFORD, LAWRENCE.
57500 474 VAN BUREN BANGOR, COLUMBIA, GENEVA.
57600 475 VAN BUREN BLOOMINGDALE, PINE GROVE.
57700 476 VAN BUREN COVERT, SOUTH HAVEN.
57800 477 VAN BUREN HAMILTON, KEELER.
57900 478 VAN BUREN ALMENA, PAW PAW, WAVERLY.
58000
58100 479 WASHTENAW ANN ARBOR(CITY).
58200 480 WASHTENAW ANN ARBOR.
58300 481 WASHTENAW PITTSFIELD.
58400 482 WASHTENAW SCIO, WEBSTER.
58500 483 WASHTENAW YPSILANTI(CITY).
58600 484 WASHTENAW YPSILANTI.
58700 485 WASHTENAW SUPERIOR.
58800 486 WASHTENAW AUGUSTA, YORK.
58900 487 WASHTENAW LUDI, SALINE.

591	WASHTENAW	MANCHESTER,
59200	490 WASHTENAW	LIMA, SYLVAN,
59300	491 WASHTENAW	DEXTER, LYNDON,
59400	492 WASHTENAW	NORTHFIELD, SALEM,
59500		
59600	493 WAYNE	DETROIT(PART 1 OF 3), EAST OF LIVERNOIS, WEST OF JOHN R, SOUTH AND WEST OF EAST GRAND BLVD.
59700		
59800	494 WAYNE	DEARBURN(CITY).
59900	495 WAYNE	DETROIT(PART 2 OF 3), WEST OF LIVERNOIS, NORTH OF TIREMAN,
60000	496 WAYNE	DETROIT (PART 3 OF 3), EAST OF JOHN R, EAST OF OAKLAND, NORTH AND EAST OF EAST GRAND BLVD.
60100		
60200	497 WAYNE	ALLEN PARK(CITY), ECORSE(CITY), LINCOLN PARK(CITY), MELVINDALE(CITY), RIVER ROUGE(CITY), SOUTHGATE(CITY), WYANDOTTE(CITY).
60300		
60400		
60500	498 WAYNE	TAYLOR(CITY).
60600	499 WAYNE	BROWNSTOWN, GROSSE ISLE, HURON.
60700	500 WAYNE	ROMULUS, SUMPTER, VAN BUREN.
60800	501 WAYNE	CANTON.
60900	502 WAYNE	NORTHVILLE, PLYMOUTH.
61000	503 WAYNE	GROSSE PTE(CITY), GROSSE PTE FARMS(CITY), GROSSE PTE PARK(CITY), GROSSE PTE SHORES(CITY) GROSSE PTE WOODS(CITY), HARPER WOODS(CITY), REDFORD.
61100		
61200		
61300	504 WAYNE	
61400		
61500	505 WEXFORD	CADILLAC(CITY).
61600	506 WEXFORD	BOON, CHERRY GROVE, CLAM LAKE, HARING, HENDERSON, SOUTH BRANCH, SELMA, SLAGLE.
61700		
61800	507 WEXFORD	ANTIOCH, HANOVER, SPRINGVILLE, WEXFORD.
61900	508 WEXFORD	CEDAR CREEK, COLFAX, GREENWOOD, LIBERTY.
62000		
62100		
62200		
62300	ZONE PROVINCE	MAJOR CITIES WITHIN ZONE
62400	-----	-----
62500		
62600	509 ONTARIO	LEAMINGTON, TILBURY, WINDSOR.
62700	510 ONTARIO	SARNIA.
62800	511 ONTARIO	FORT FRANCES, KENORA, SAULT STE. MARIE, SUDBURY, TIMMINS.
62900	512 ONTARIO	CHATHAM, GODERICH, HAMILTON, KITCHNER, LONDON, NIAGARA FALLS, WALLACEBURG.
63000		
63100	513 ONTARIO	KINGSTON, OTTAWA, PEMBROKE, STURGEON FALLS, TORONTO.
63200		
63300		
63400		
63500	ZONE STATE	COUNTY
63600	-----	-----
63700		
63800	514 WISCONSIN	IRON.
63900	515 WISCONSIN	ASHLAND, BAYFIELD.
64000	516 WISCONSIN	ONEIDA, VILAS.
64100	517 WISCONSIN	FOREST.
64200	518 WISCONSIN	FLORENCE.
64300	519 WISCONSIN	MARINETTE.
64400	520 WISCONSIN	BURNETT, DOUGLAS, SAWYER, WASHBURN.
64500	521 WISCONSIN	BARRON, BUFFALO, CHIPPEWA, CLARK, DUNN, EAU CLAIRE, JACKSON, LANGLADE, LINCOLN, MARATHON, PEPIN, PIERCE, POLK, PORTAGE, PRICE, RUSK, ST CROIX, TAYLOR, TREMPLEAU, WOOD.
64600		
64700		
64800	522 WISCONSIN	BROWN, CALUMET, DOOR, FOND DU LAC, KEWAUNEE, MANITOWOC, MENOMINEE, OCONTO, OUTAGAMIE, SHAWANO, SHEBOYGAN, WAUPACA, WINNEBAGO.
64900		
65000		
65100	523 WISCONSIN	DANE, DODGE, JEFFERSON, KENOSHA, MILWAUKEE, OZAUKEE, RACINE, RUCK, WALWORTH, WASHINGTON, WAUKESHA.
65200		
65300	524 WISCONSIN	ADAMS, COLUMBIA, CRAWFORD, GRANT, GREEN, GREEN LAKE, IOWA, JUNEAU, LA CROSSE, LAFAYETTE, MARQUETTE, MONROE, RICHLAND, SAUK, VERNON, WAUSHARA.
65400		
65500		

ZONE	STATE	COUNTY
65	ILL	BOO
65800		MCHENRY, WILL, WINNEBAGO.
65900	526 ILLINOIS	BUREAU, CARROLL, CHAMPAIGN, CHRISTIAN, COLES, DE WITT,
66000		DOUGLAS, EDGAR, FORD, FULTON, HENDERSON, HENRY, IROQUOIS,
66100		JO DAVIESS, KANKAKEE, KNOX, LA SALLE, LEE, LIVINGSTON,
66200		LOGAN, MACON, MARSHALL, MASON, MCLEAN, MENARD, MERCER,
66300		MOULTRIE, OGLE, PEORIA, PIATT, PUTNAM, ROCK ISLAND,
66400		SANGAMON, STARK, STEPHENSON, TAZEWELL, VERMILION, WARREN,
66500		WHITESIDE, WOODFORD.
66600	527 ILLINOIS	ADAMS, ALEXANDER, BOND, BROWN, CALHOUN, CASS, CLARK, CLAY,
66700		FAYETTE, FRANKLIN, GALLATIN, GREENE, HAMILTON, HANCOCK,
66800		CLINTON, CRAWFORD, CUMBERLAND, EDWARDS, EFFINGHAM,
66900		HARDIN, JACKSON, JASPER, JEFFERSON, JERSEY, JOHNSON,
67000		LAWRENCE, MACOUPIN, MADISON, MARION, MASSAC, MCDONOUGH,
67100		MONROE, MONTGOMERY, MORGAN, PERRY, PIKE, POPE, PULASKI,
67200		RANDOLPH, RICHLAND, SALINE, SCHUYLER, SCOTT, SHELBY,
67300		ST CLAIR, UNION, WABASH, WASHINGTON, WAYNE, WHITE,
67400		WILLIAMSON.
67500		
67600	528 INDIANA	LAKE, PORTER.
67700	529 INDIANA	LAPORTE, STARKE.
67800	530 INDIANA	MARSHALL, ST JOSEPH.
67900	531 INDIANA	ELKHART, KOSCIUSKO.
68000	532 INDIANA	ALLEN, DE KALB, LAGRANGE, NOBLE, STEUBEN, WHITLEY.
68100	533 INDIANA	ADAMS, BENTON, BLACKFORD, BOONE, CARROLL, CASS, CLINTON,
68200		DELAWARE, FOUNTAIN, FULTON, GRANT, HENRY, HOWARD,
68300		HUNTINGTON, JASPER, JAY, MADISON, MIAMI, MONTGOMERY, NEWTON,
68400		PULASKI, RANDOLPH, TIPPECANOE, TIPTON, WABASH, WARREN,
68500		WAYNE, WELLS, WHITE.
68600	534 INDIANA	BARTHOLOMEW, BROWN, CLARK, CLAY, CRAWFORD, DAVIESS,
68700		DEARBORN, DECATUR, DUBOIS, FAYETTE, FLOYD, FRANKLIN, GIBSON,
68800		GREENE, HAMILTON, HANCOCK, HARRISON, HENDRICKS, JACKSON,
68900		JEFFERSON, JENNINGS, JOHNSON, KNOX, LAWRENCE, MARION,
69000		MARTIN, MONROE, MORGAN, OHIO, ORANGE, OWEN, PARKE, PERRY,
69100		PIKE, POSEY, PUTNAM, RIPLEY, RUSH, SCOTT, SHELBY, SPENCER,
69200		SULLIVAN, SWITZERLAND, UNION, VANDERBURGH, VERMILLION, VIGO,
69300		WARRICK, WASHINGTON.
69400		
69500	535 OHIO	DEFIANCE, WILLIAMS.
69600	536 OHIO	FULTON, HENRY.
69700	537 OHIO	LUCAS, WOOD.
69800	538 OHIO	ALLEN, AUGLAIZE, CRAWFORD, DARKE, ERIE, HANCOCK, HARDIN,
69900		HURON, LOGAN, MARION, MERCER, OTTAWA, PAULDING, PUTNAM,
70000		SANDUSKY, SENECA, SHELBY, VAN WERT, WYANDOT.
70100	539 OHIO	ASHTABULA, BELMONT, CARROLL, COLUMBIANA, COSHOCTON,
70200		CUYAHOGA, DELAWARE, FAIRFIELD, FRANKLIN, GAUGA, HAMILTON,
70300		HARRISON, JACKSON, JEFFERSON, LAKE, LORAIN, MAHONING,
70400		MEDINA, PORTAGE, STARK, SUMMIT, TRUMBULL, WARREN,
70500		WASHINGTON.
70600	540 OHIO	ADAMS, ASHLAND, ATHENS, BROWN, BUTLER, CHAMPAIGN, CLARK,
70700		CLERMONT, CLINTON, FAYETTE, GALLIA, GREENE, GUERNSEY,
70800		HIGHLAND, HOCKING, HOLMES, KNOX, LAWRENCE, LICKING, MADISON,
70900		MEIGS, MIAMI, MONROE, MONTGOMERY, MORGAN, MORROW, MUSKINGUM,
71000		NOBLE, PERRY, PICKAWAY, PIKE, PREBLE, RICHLAND, ROSS,
71100		SCIOTO, TUSCARAWAS, UNION, VINTON, WAYNE.
71200		
71300		
71400		
71500	ZONE	STATE
71600	----	-----
71700		
71800	541	NORTH CAROLINA, VIRGINIA, WEST VIRGINIA.
71900	542	ALABAMA, FLORIDA, GEORGIA, KENTUCKY, SOUTH CAROLINA,
72000		TENNESSEE.
72100	543	ARIZONA, ARKINSAW, KANSAS, LOUISIANA, MISSISSIPPI, MISSOURI,

72100
72400
72500 545
72600
72700 546
72800
72900 547
73000

CALIFORNIA, COLORADO, HAWAII, IDAHO, IOWA, ILLINOIS, INDIANA, KANSAS, MICHIGAN, MINNESOTA, MISSOURI, MONTANA, NEBRASKA, NEVADA, NEW HAMPSHIRE, NEW JERSEY, NEW YORK, NORTH CAROLINA, NORTH DAKOTA, OHIO, OKLAHOMA, OREGON, PENNSYLVANIA, RHODE ISLAND, SOUTH CAROLINA, SOUTH DAKOTA, TENNESSEE, TEXAS, UTAH, VERMONT, VIRGINIA, WASHINGTON, WISCONSIN, WYOMING.