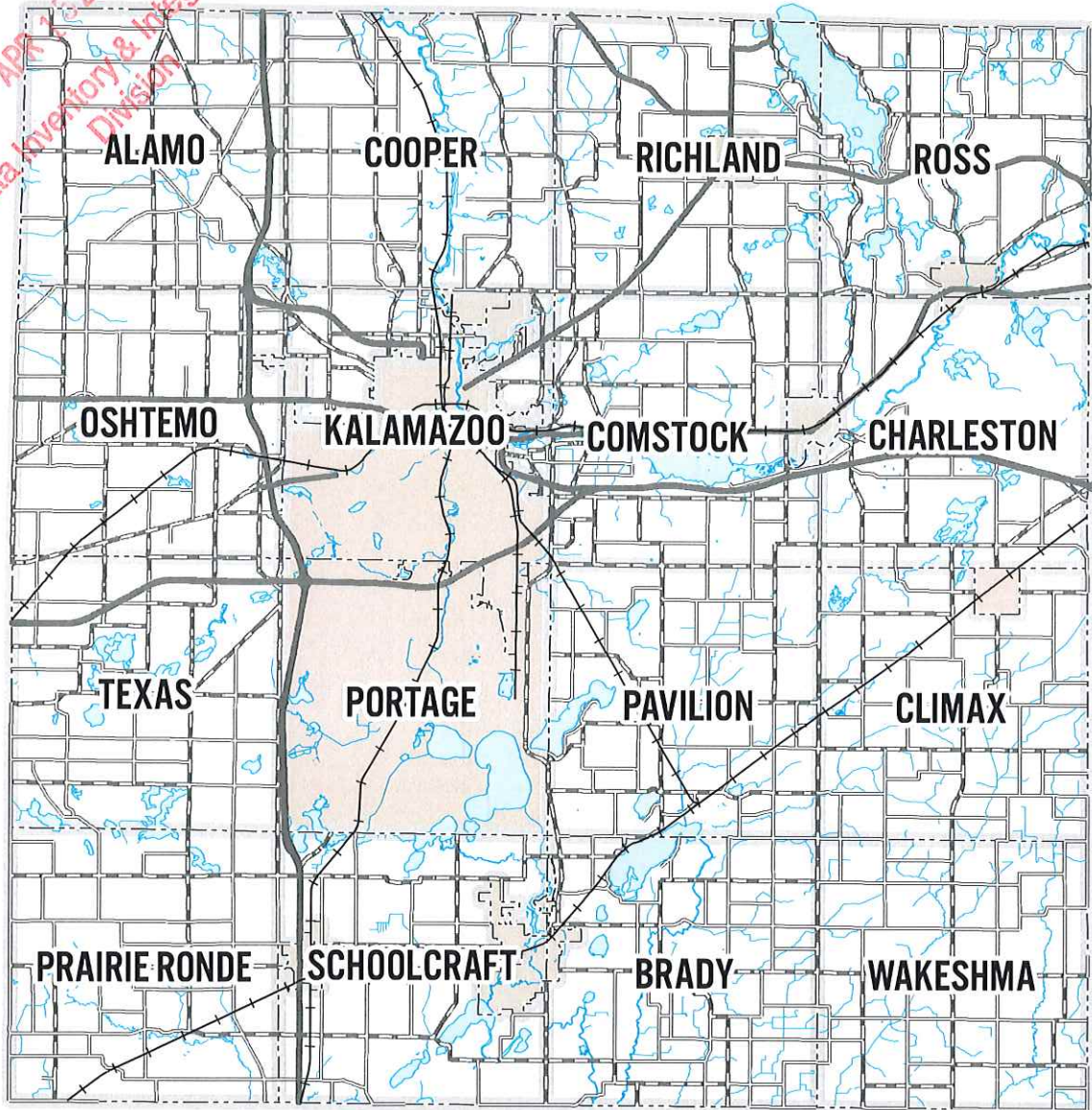


ROAD COMMISSION OF KALAMAZOO COUNTY

KALAMAZOO, MICHIGAN

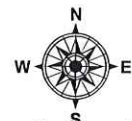
CERTIFICATION AS OF DECEMBER 31, 2021
COUNTY WIDE CERTIFICATION

RECEIVED
APR 17 2022
Data Inventory & Integrations Division



SHEET	TOWNSHIP
1	MILEAGE BREAKDOWN
2-7	ALAMO TWP
8-13	BRADY TWP
14-18	CHARLESTON TWP
19-20	CLIMAX TWP
21-41	COMSTOCK TWP
42-53	COOPER TWP
54-70	KALAMAZOO TWP
71-100	OSHTEMO TWP
101-107	PAVILION TWP
108	PORTAGE
109-113	PRAIRIE RONDE TWP
114-123	RICHLAND TWP
124-134	ROSS TWP
135-146	SCHOOLCRAFT TWP
147-168	TEXAS TWP
169-171	WAKESHMA TWP
172-209	ROAD INDEX

KALAMAZOO COUNTY
MICHIGAN



1:260,000

"I CERTIFY THAT ALL OF THE ROADS ON WHICH LENGTHS HAVE BEEN ENTERED ALONG THE ROAD BANDS OF THE ATTACHED TOWNSHIP AND ENLARGED SECTION MAPS ARE NORMALLY OPEN TO AUTOMOBILE TRAFFIC DURING THE MONTHS OF MAY THROUGH OCTOBER AND ARE UNDER THE JURISDICTION OF THE ROAD COMMISSION OF KALAMAZOO COUNTY."

John Beem 1/18/22
CHAIR DATE

ROAD COMMISSION OF KALAMAZOO COUNTY

COUNTY WIDE CERTIFICATION BREAKDOWN

Alamo			
Sheet	Sec.	Prim.	Local
2		31.20	36.56
3	3		0.43
4	12		0.19
5	24		0.20
6	28		0.23
7	35		0.27
Totals		31.20	37.88

Cooper			
Sheet	Sec.	Prim.	Local
42		30.86	40.10
43	18		0.56
44	19		1.99
45	24		0.68
46	25		1.54
47	26		1.02
48	28		0.52
49	30		1.84
50	32		0.95
51	34		0.96
52	35		6.12
53	36		6.55
Totals		30.86	62.83

Oshtemo			
Sheet	Sec.	Prim.	Local
71		41.87	30.75
72	1		1.29
73	2		1.94
74	3		0.54
75	8		0.97
76	10		1.93
77	11		7.33
78	12		0.46
79	13		2.06
80	14		4.95
81	15		0.69
82	16		0.55
83	17		1.94
84	18		1.16
85	19		0.16
86	20		0.70
87	21		0.51
88	23		1.69
89	24		3.19
90	25		3.91
91	26		2.74
92	27		0.91
93	28		0.29
94	30		1.12
95	31		0.92
96	32		0.72
97	33		1.36
98	34		0.22
99	35		1.78
100	36		0.96
Totals		41.87	77.74

Richland			
Sheet	Sec.	Prim.	Local
114		26.54	41.98
115	5		0.24
116	6		0.38
117	11		0.38
118	12		1.04
119	15		0.81
120	21		0.52
121	22		2.92
122	28		0.14
123	32		0.80
Totals		26.54	49.21

Texas			
Sheet	Sec.	Prim.	Local
147		32.34	34.92
148	1		1.31
149	2		1.32
150	3		2.60
151	4		4.19
152	5		2.75
153	6		2.84
154	7		1.35
155	8		0.78
156	9		1.46
157	10		0.86
158	12		4.01
159	13		9.46
160	14		1.15
161	15		4.17
162	16		3.85
163	17		1.09
164	21		2.81
165	22		5.88
166	23		0.14
167	24		5.98
168	25		1.05
Totals		32.34	93.97

Brady			
Sheet	Sec.	Prim.	Local
8		29.45	43.93
9	5		0.42
10	6		0.37
11	7		0.88
12	8		0.70
13	17		0.21
Totals		29.45	46.51

Kalamazoo			
Sheet	Sec.	Prim.	Local
54		25.57	5.21
55	1		1.00
56	4		2.13
57	5		5.14
58	6		3.60
59	7		6.69
60	8		3.24
61	9		0.94
62	11		4.64
63	12		8.64
64	13		8.20
65	14		3.29
66	17		12.08
67	18		4.59
68	23		1.29
69	24		3.32
70	25		0.89
Totals		25.57	74.89

Ross			
Sheet	Sec.	Prim.	Local
124		26.18	42.76
125	6		0.13
126	7		0.26
127	8		1.94
128	15		1.40
129	17		1.00
130	18		3.37
131	19		0.25
132	20		0.36
133	22		0.14
134	24		1.83
Totals		26.18	53.44

Charleston			
Sheet	Sec.	Prim.	Local
14		20.85	22.69
15	7		0.35
16	19		0.51
17	20		0.16
18	34		0.24
Totals		20.85	23.95

Schoolcraft			
Sheet	Sec.	Prim.	Local
135		27.96	24.87
136	2		0.55
137	3		0.48
138	5		3.18
139	6		0.99
140	12		0.31
141	13		0.52
142	14		0.74
143	17		0.54
144	22		0.14
145	23		0.93
146	27		0.98
Totals		27.96	34.23

Wakeshma			
Sheet	Sec.	Prim.	Local
169		25.25	47.21
170	16		0.27
171	21		0.04
Totals		25.25	47.52

Climax			
Sheet	Sec.	Prim.	Local
19		25.35	46.43
20	19		0.97
Totals		25.35	47.40

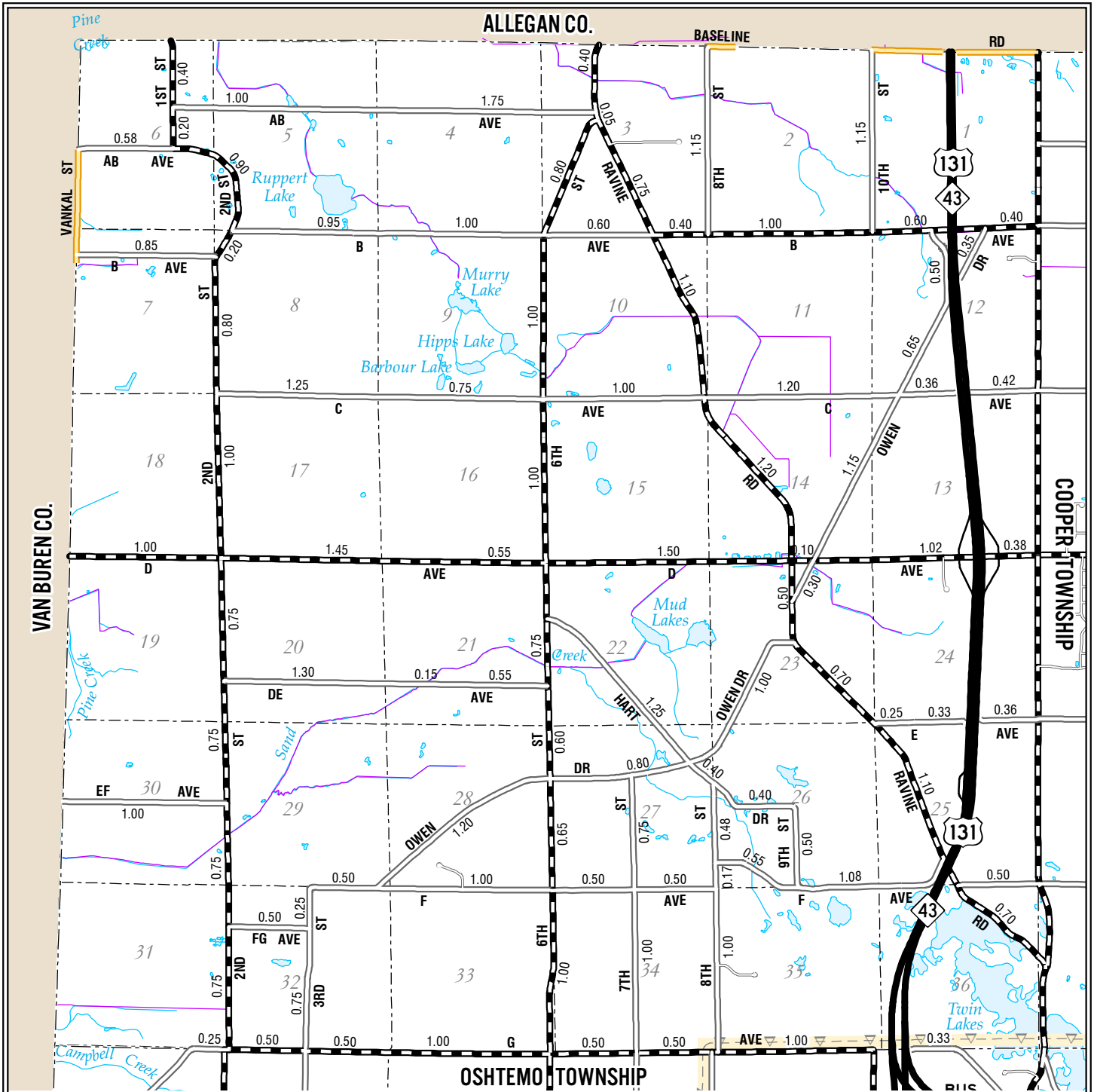
Pavilion			
Sheet	Sec.	Prim.	Local
101		26.95	41.25
102	4		0.28
103	19		2.82
104	20		1.43
105	24		0.91
106	29		1.48
107	33		0.15
Totals		26.95	48.32

Comstock			
Sheet	Sec.	Prim.	Local
21		43.31	26.48
22	2		3.41
23	3		1.07
24	5		9.30
25	6		2.18
26	7		3.34
27	12		0.40
28	15		1.24
29	16		0.92
30	17		1.60
31	18		7.04
32	19		3.83
33	20		4.36
34	21		2.24
35	23		0.92
36	24		1.86
37	26		0.34
38	28		1.08
39	30		1.21
40	31		1.40
41	32		0.41
Totals		43.31	74.63

Portage			
Sheet	Sec.	Prim.	Local
108		10.63	0.00
Totals		10.63	0.00

Prairie Ronde			
Sheet	Sec.	Prim.	Local
109		21.52	47.97
110	5		0.46
111	25		1.26
112	35		0.95
113	36		1.47
Totals		21.52	52.11

County Wide Totals			
Primary Roads	445.83	miles	
Local Roads	824.63	miles	



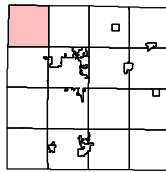
Legend

- Railroads
- Municipal Boundaries
- Section Lines
- Lakes
- Streams
- County Drains
- Adjusted Census Urban Area

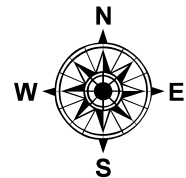
Roads and Streets:

- State Trunkline Highways
- County Primary Roads
- County Local Roads
MILEAGE REPRESENTED ON THIS SHEET
- County Local Roads
MILEAGE REPRESENTED ON SECTION DETAIL SHEETS
- City Major Streets
- City Minor Streets
- Adjacent County Primary Roads
- Adjacent County Local Roads

**KALAMAZOO COUNTY
ALAMO TOWNSHIP**



T1S R12W



0 2,500 5,000 7,500 10,000 Feet

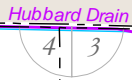
1:56,000

PRIMARY ROAD SYSTEM IS 31.20 MILES.
LOCAL ROAD SYSTEM IS 36.56 MILES.

ALLEGAN COUNTY

Hubbard Drain

BASELINE RD



AB

AVE

8TH ST

2278

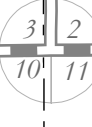
STONEY WOODS DR

RAVINE

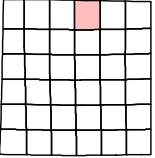
RD

ST

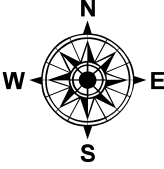
B AVE



KALAMAZOO COUNTY
ALAMO TOWNSHIP
SECTION 3



T01S R12W



0 580 1,160 1,740 2,320 Feet

1:11,000

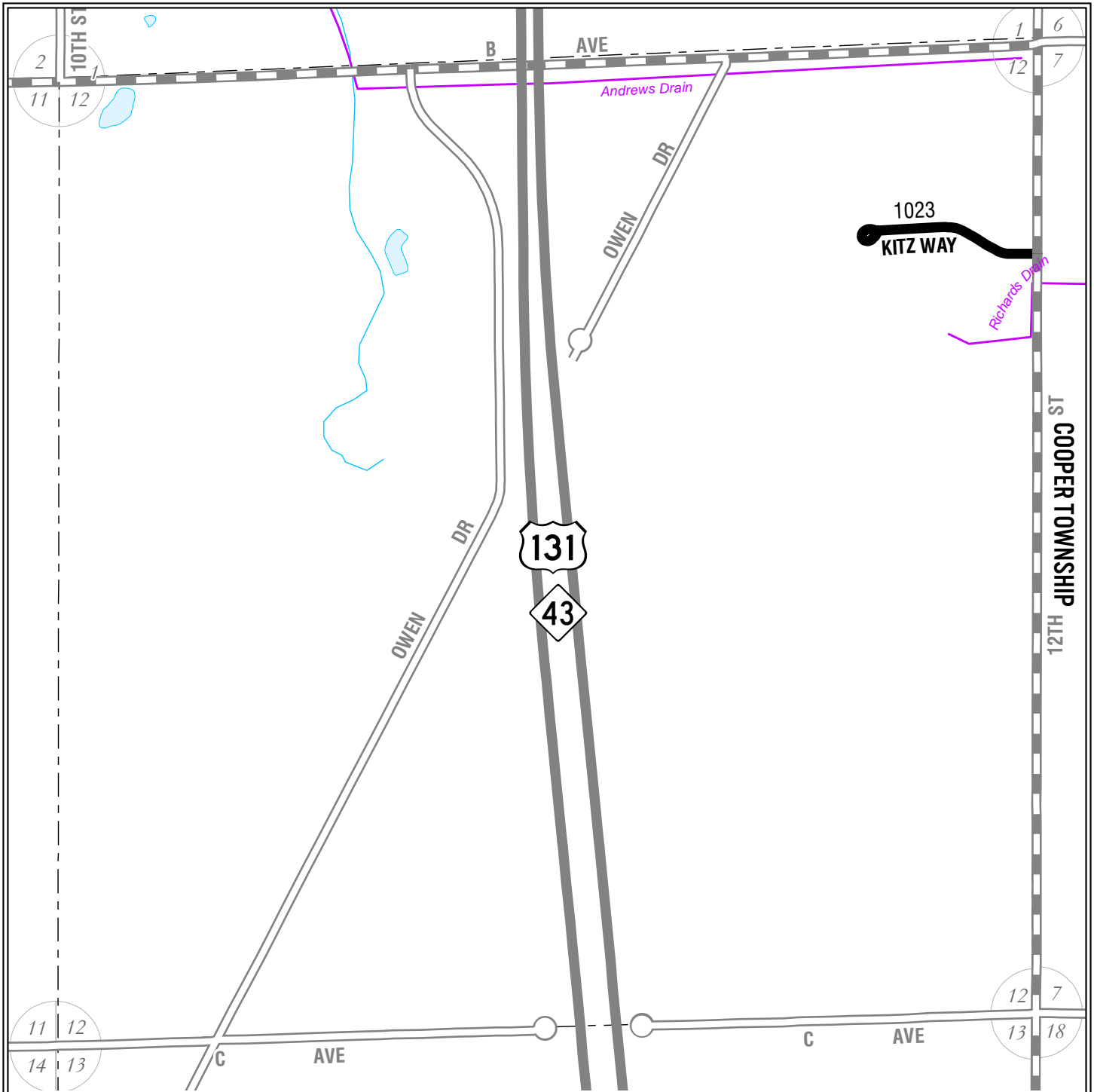
Legend

- Railroads
- Municipal Boundaries
- Section Lines
- Lakes
- Streams
- County Drains
- Adjusted Census Urban Area

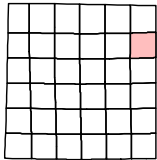
Roads and Streets:

- State Trunkline Highways
- County Primary Roads
- County Local Roads
- County Local Roads
MILEAGE REPRESENTED ON TOWNSHIP OVERVIEW SHEET
- County Local Roads
MILEAGE REPRESENTED ON THIS SHEET
- City Major Streets
- City Minor Streets
- Adjacent County Primary Roads
- Adjacent County Local Roads



LOCAL ROAD SYSTEM TOTAL
FEET 2,278 EQUALS 0.43 MILES.



KALAMAZOO COUNTY
ALAMO TOWNSHIP
SECTION 12



T01S R12W



1:9,500

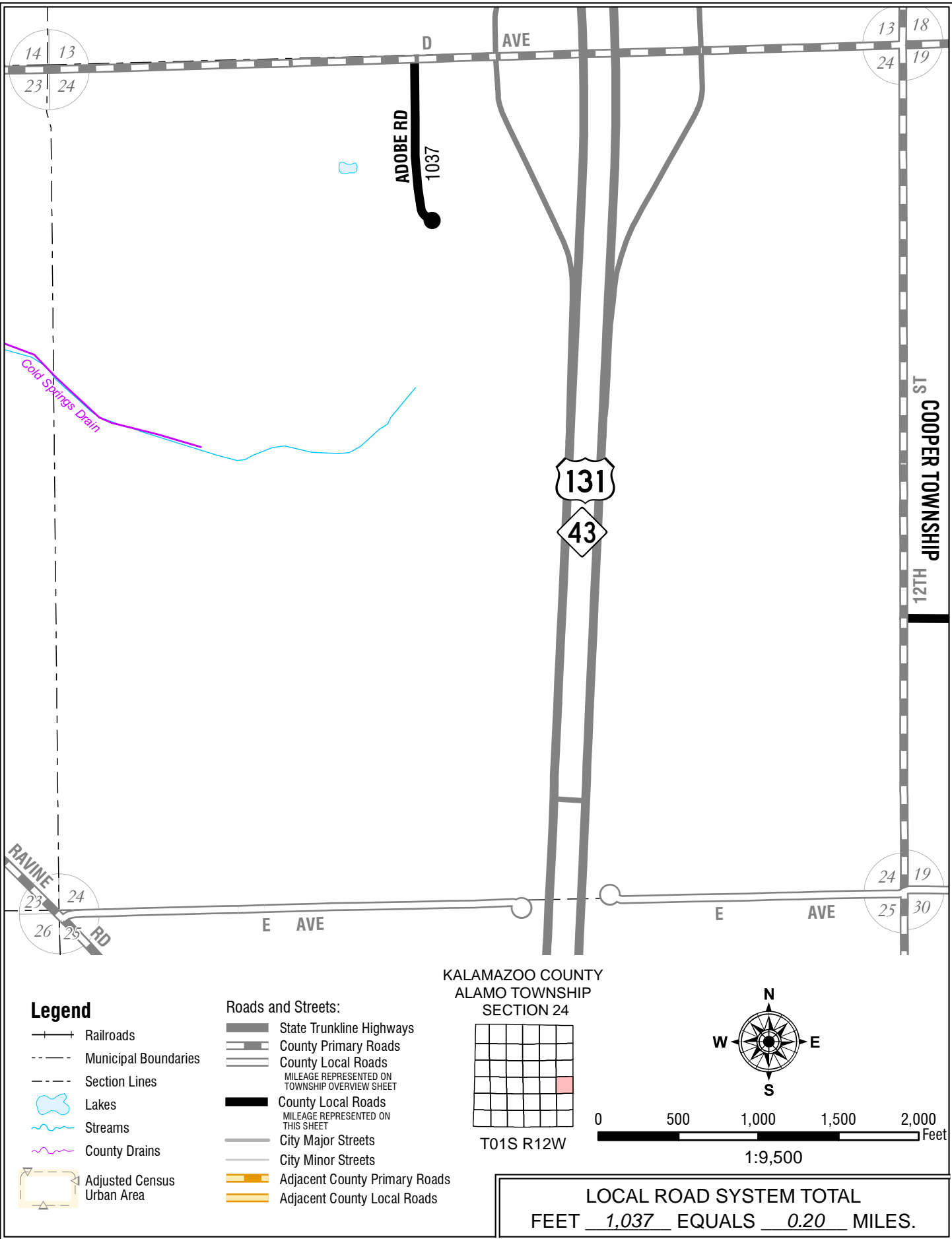
Legend

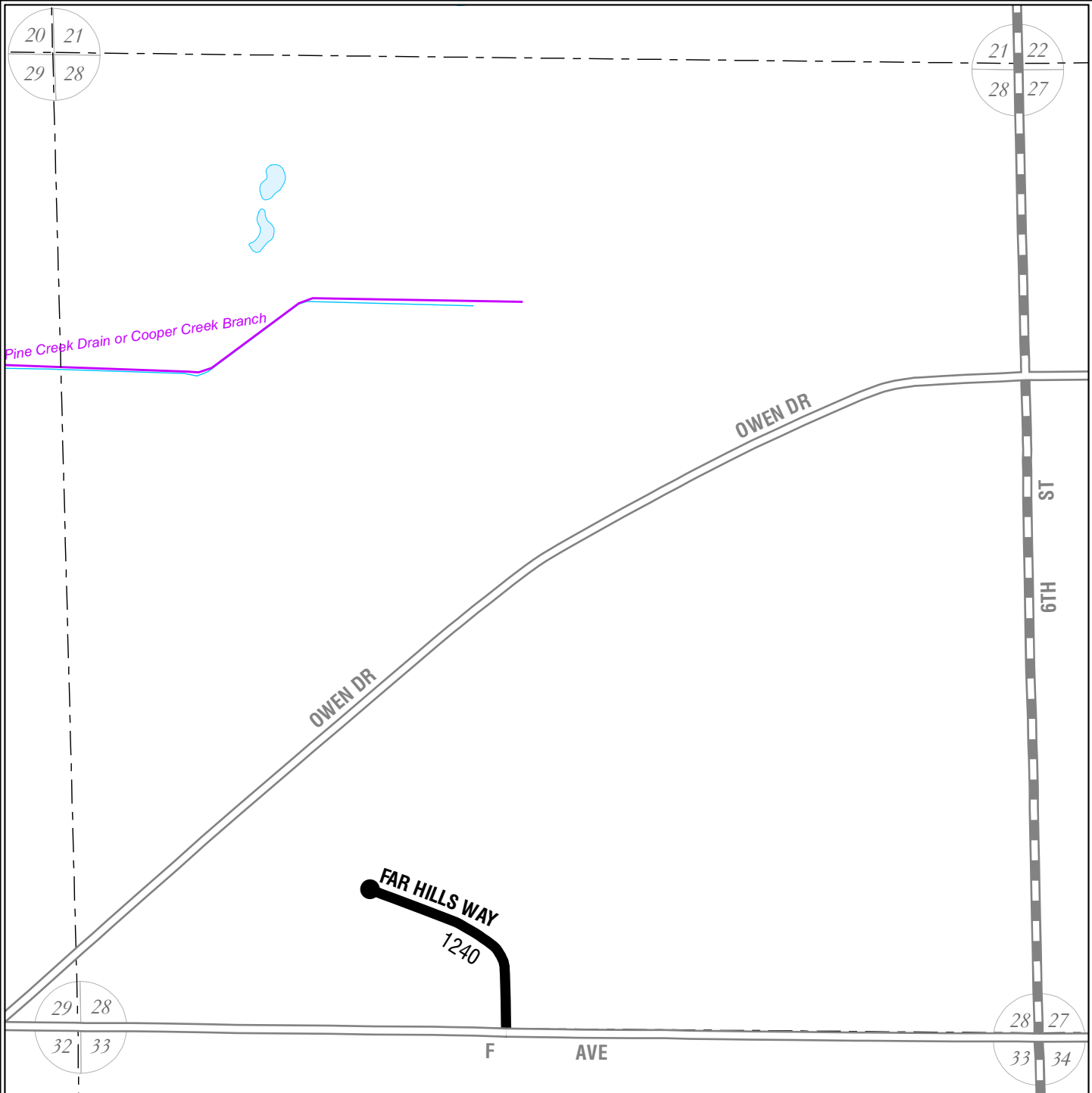
- Railroads
- Municipal Boundaries
- Section Lines
- Lakes
- Streams
- County Drains
- Adjusted Census Urban Area

Roads and Streets:

- State Trunkline Highways
- County Primary Roads
- County Local Roads
MILEAGE REPRESENTED ON TOWNSHIP OVERVIEW SHEET
- County Local Roads
MILEAGE REPRESENTED ON THIS SHEET
- City Major Streets
- City Minor Streets
- Adjacent County Primary Roads
- Adjacent County Local Roads

LOCAL ROAD SYSTEM TOTAL
FEET 1,023 EQUALS 0.19 MILES.





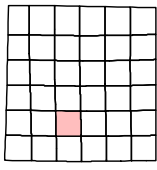
Legend

- Railroads
- Municipal Boundaries
- Section Lines
- Lakes
- Streams
- County Drains
- Adjusted Census Urban Area

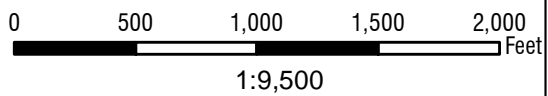

Roads and Streets:

- State Trunkline Highways
- County Primary Roads
- County Local Roads
MILEAGE REPRESENTED ON TOWNSHIP OVERVIEW SHEET
- County Local Roads
MILEAGE REPRESENTED ON THIS SHEET
- City Major Streets
- City Minor Streets
- Adjacent County Primary Roads
- Adjacent County Local Roads

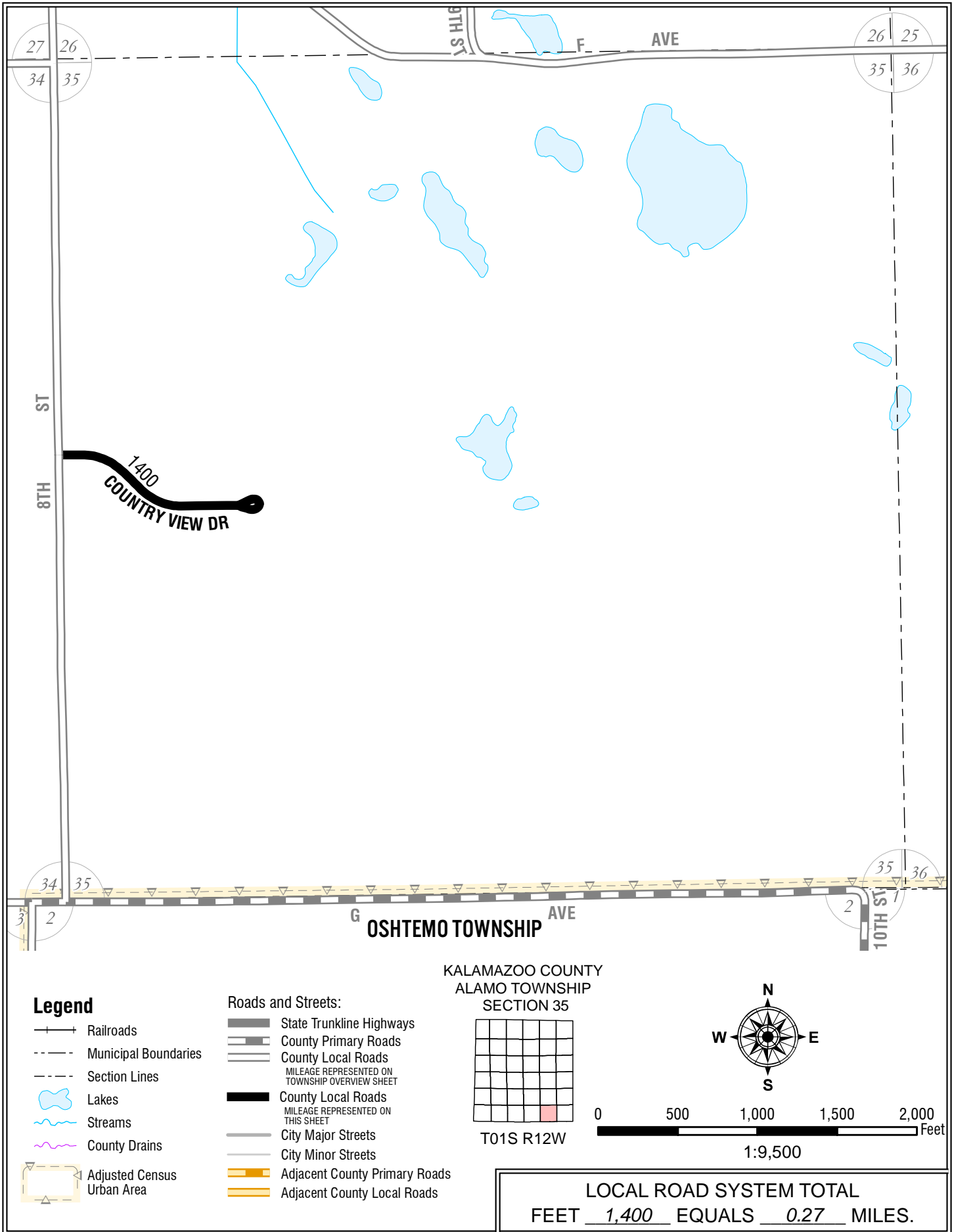
KALAMAZOO COUNTY
ALAMO TOWNSHIP
SECTION 28

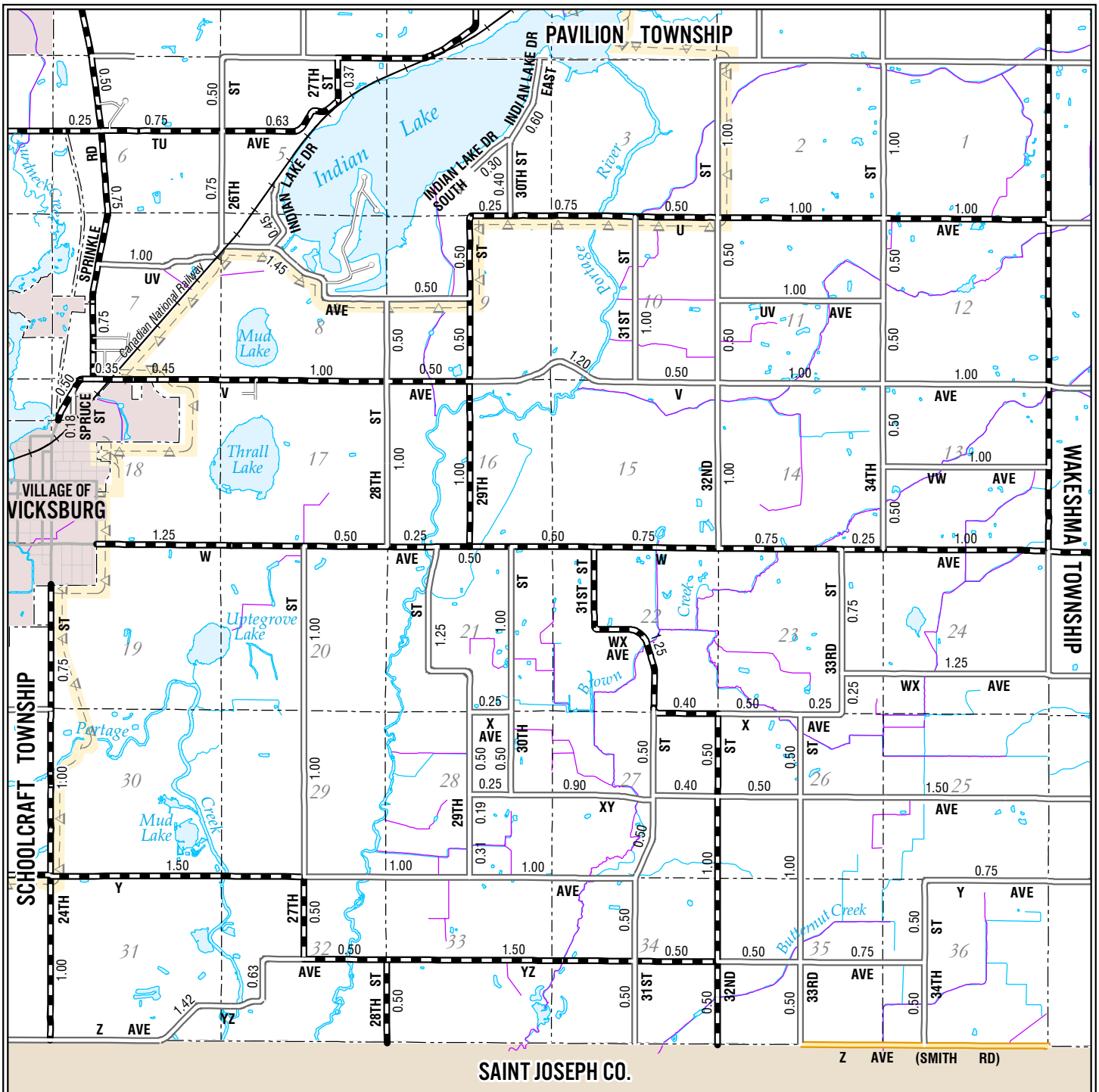


T01S R12W



LOCAL ROAD SYSTEM TOTAL
FEET 1,240 EQUALS 0.23 MILES.





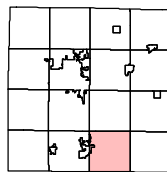
Legend

- Railroads
- Municipal Boundaries
- Section Lines
- Lakes
- Streams
- County Drains
- Adjusted Census Urban Area

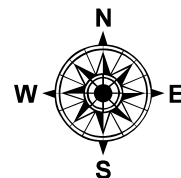
Roads and Streets:

- State Trunkline Highways
- County Primary Roads
- County Local Roads
MILEAGE REPRESENTED ON THIS SHEET
- County Local Roads
MILEAGE REPRESENTED ON SECTION DETAIL SHEETS
- City Major Streets
- City Minor Streets
- Adjacent County Primary Roads
- Adjacent County Local Roads

**KALAMAZOO COUNTY
BRADY TOWNSHIP**



T4S R10W

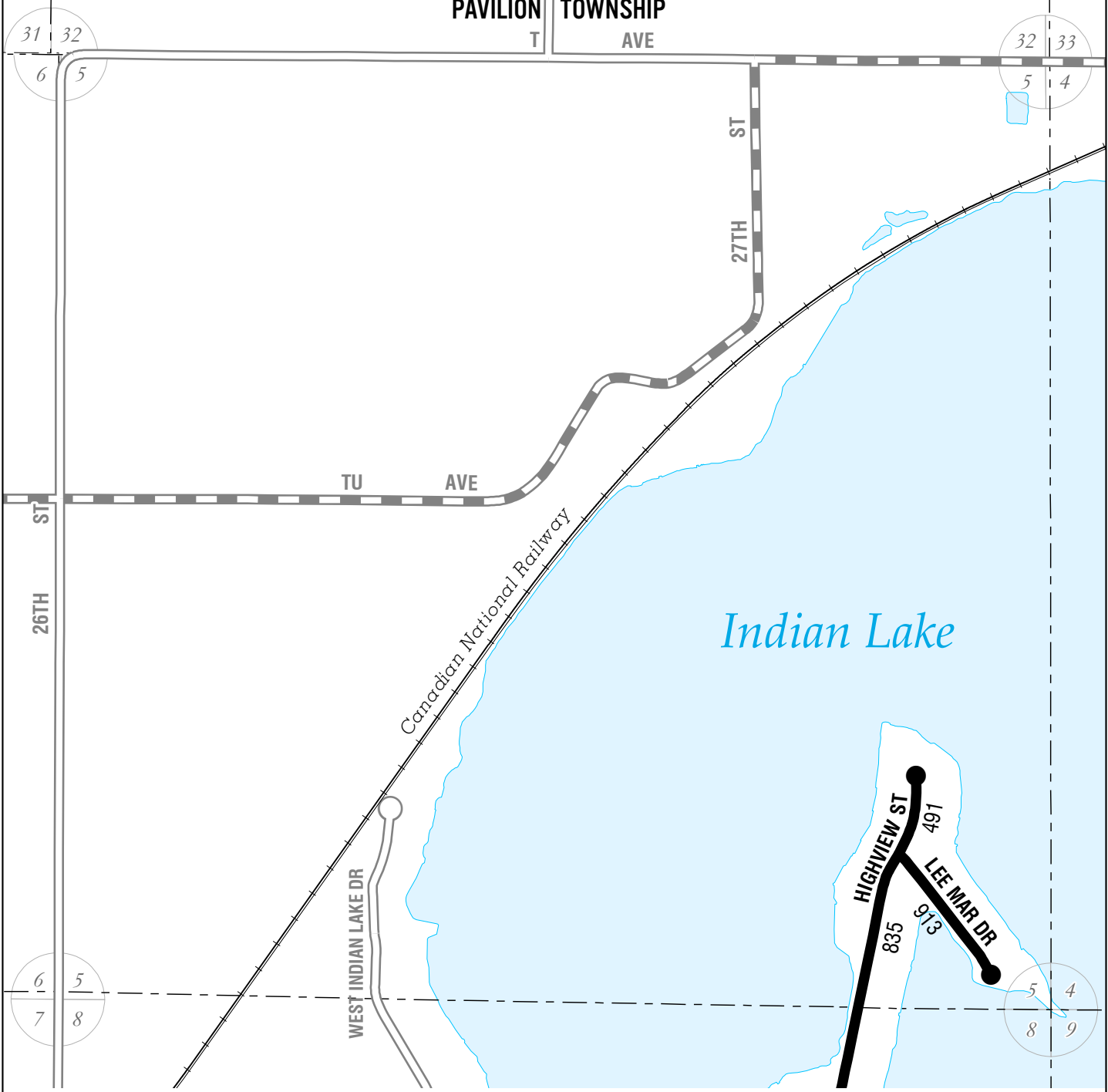


0 2,500 5,000 7,500 10,000 Feet

1:56,000

PRIMARY ROAD SYSTEM IS 29.45 MILES.
LOCAL ROAD SYSTEM IS 43.93 MILES.

PAVILION TOWNSHIP
T AVE



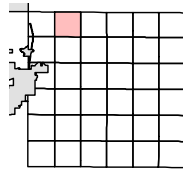
Legend

- Railroads
- Municipal Boundaries
- Section Lines
- Lakes
- Streams
- County Drains
- Adjusted Census Urban Area


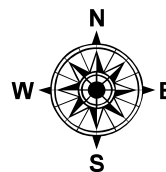
Roads and Streets:

- State Trunkline Highways
- County Primary Roads
- County Local Roads
MILEAGE REPRESENTED ON TOWNSHIP OVERVIEW SHEET
- County Local Roads
MILEAGE REPRESENTED ON THIS SHEET
- City Major Streets
- City Minor Streets
- Adjacent County Primary Roads
- Adjacent County Local Roads

KALAMAZOO COUNTY
BRADY TOWNSHIP
SECTION 5

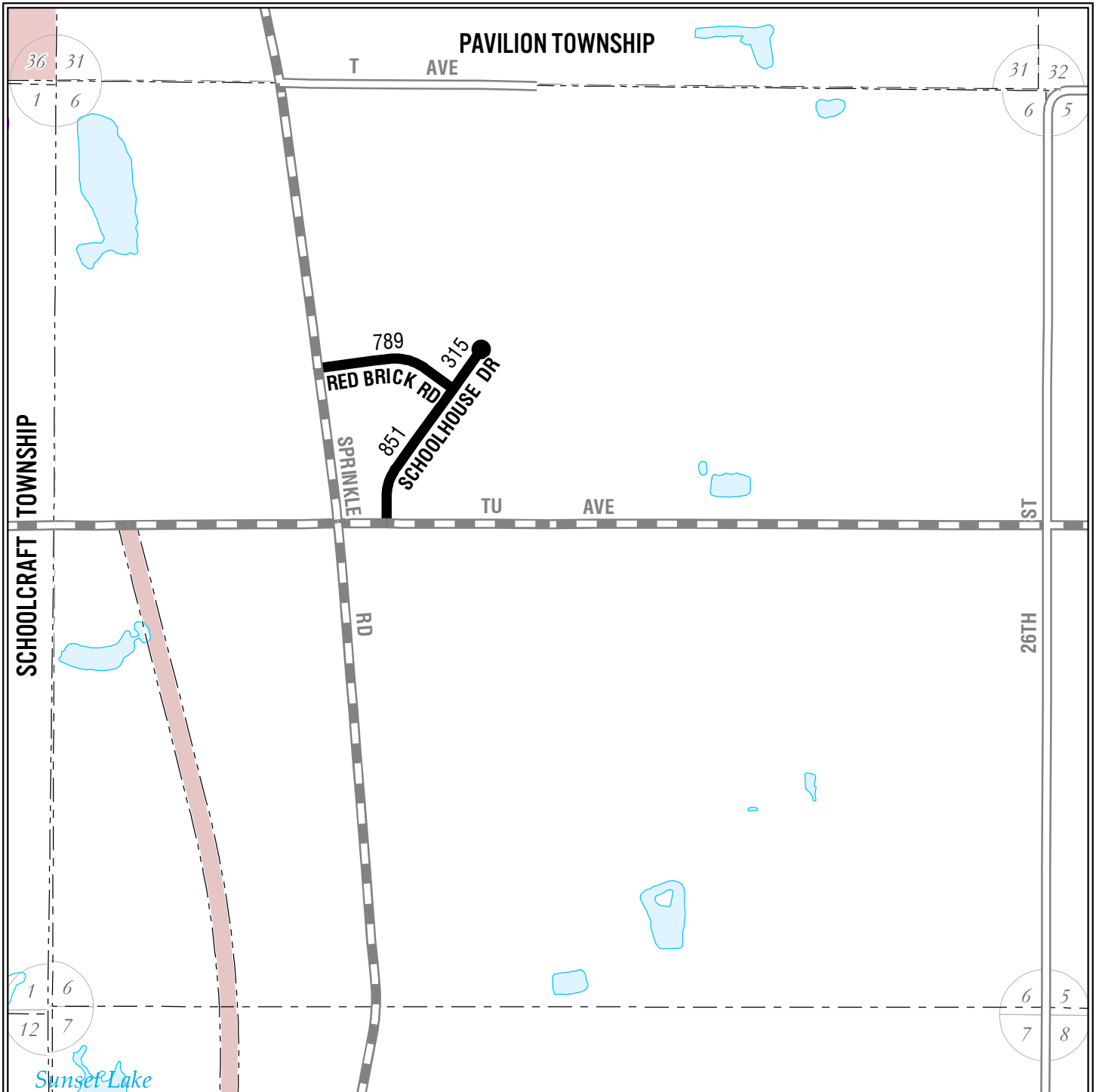


T04S R10W



1:9,500

LOCAL ROAD SYSTEM TOTAL
FEET 2,239 EQUALS 0.42 MILES.



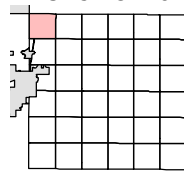
Legend

- Railroads
- Municipal Boundaries
- Section Lines
- Lakes
- Streams
- County Drains
- Adjusted Census Urban Area

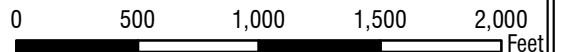
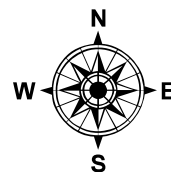
Roads and Streets:

- State Trunkline Highways
- County Primary Roads
- County Local Roads
MILEAGE REPRESENTED ON TOWNSHIP OVERVIEW SHEET
- County Local Roads
MILEAGE REPRESENTED ON THIS SHEET
- City Major Streets
- City Minor Streets
- Adjacent County Primary Roads
- Adjacent County Local Roads

**KALAMAZOO COUNTY
BRADY TOWNSHIP
SECTION 6**

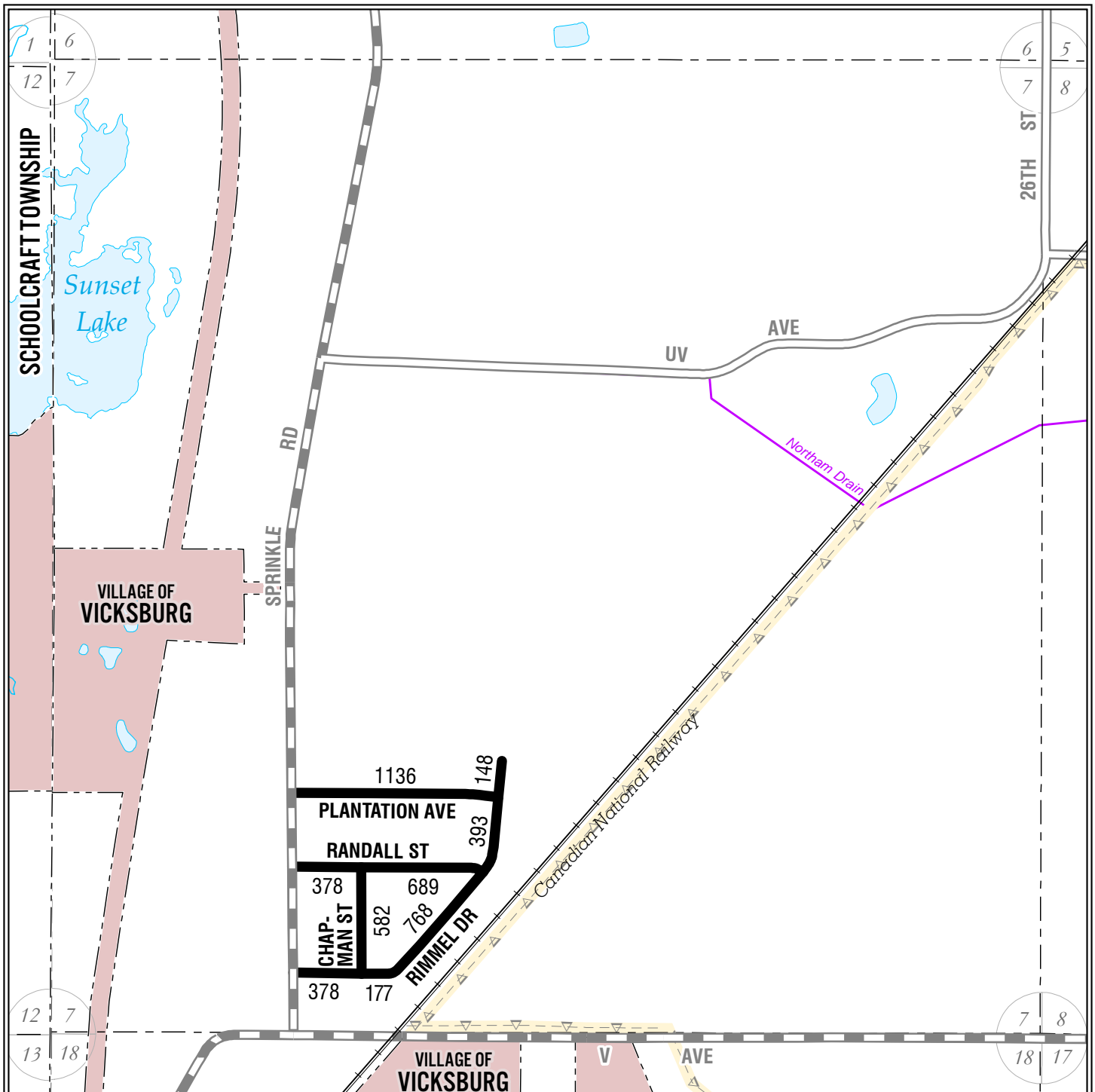


T04S R10W



1:9,500

LOCAL ROAD SYSTEM TOTAL
FEET 1,955 EQUALS 0.37 MILES.




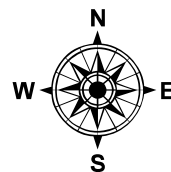
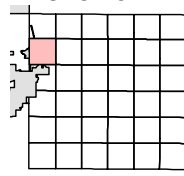
Legend

- Railroads
- Municipal Boundaries
- Section Lines
- Lakes
- Streams
- County Drains
- Adjusted Census Urban Area

Roads and Streets:

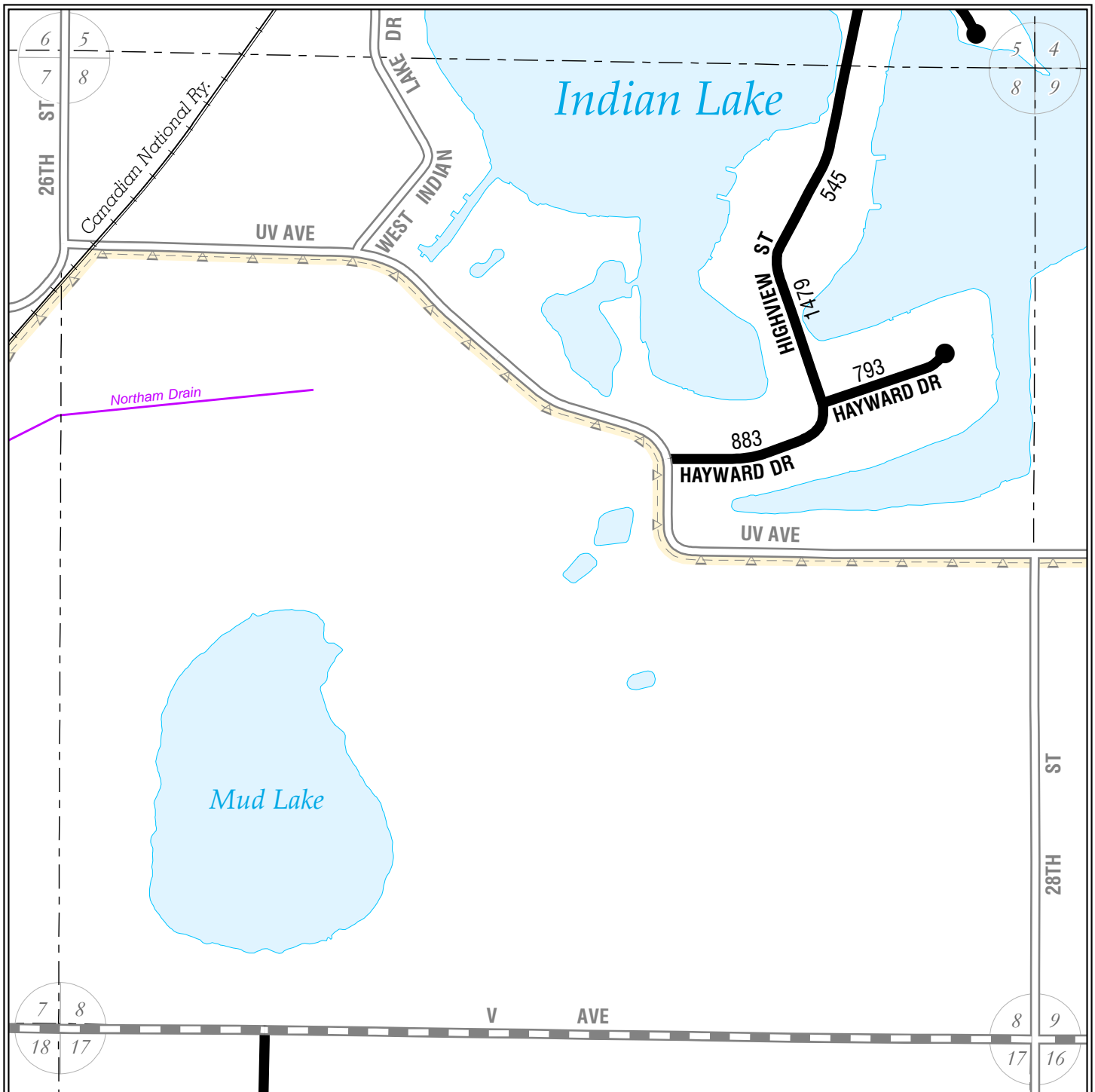
- State Trunkline Highways
- County Primary Roads
- County Local Roads
MILEAGE REPRESENTED ON TOWNSHIP OVERVIEW SHEET
- County Local Roads
MILEAGE REPRESENTED ON THIS SHEET
- City Major Streets
- City Minor Streets
- Adjacent County Primary Roads
- Adjacent County Local Roads

KALAMAZOO COUNTY
BRADY TOWNSHIP
SECTION 7



1:9,500

LOCAL ROAD SYSTEM TOTAL
FEET 4,649 EQUALS 0.88 MILES.



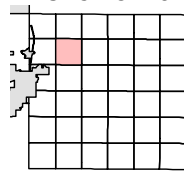
Legend

- Railroads
- Municipal Boundaries
- Section Lines
- Lakes
- Streams
- County Drains
- Adjusted Census Urban Area


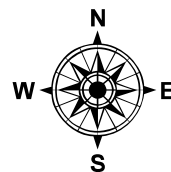
Roads and Streets:

- State Trunkline Highways
- County Primary Roads
- County Local Roads
- County Local Roads
MILEAGE REPRESENTED ON TOWNSHIP OVERVIEW SHEET
- City Major Streets
- City Minor Streets
- Adjacent County Primary Roads
- Adjacent County Local Roads

KALAMAZOO COUNTY
BRADY TOWNSHIP
SECTION 8

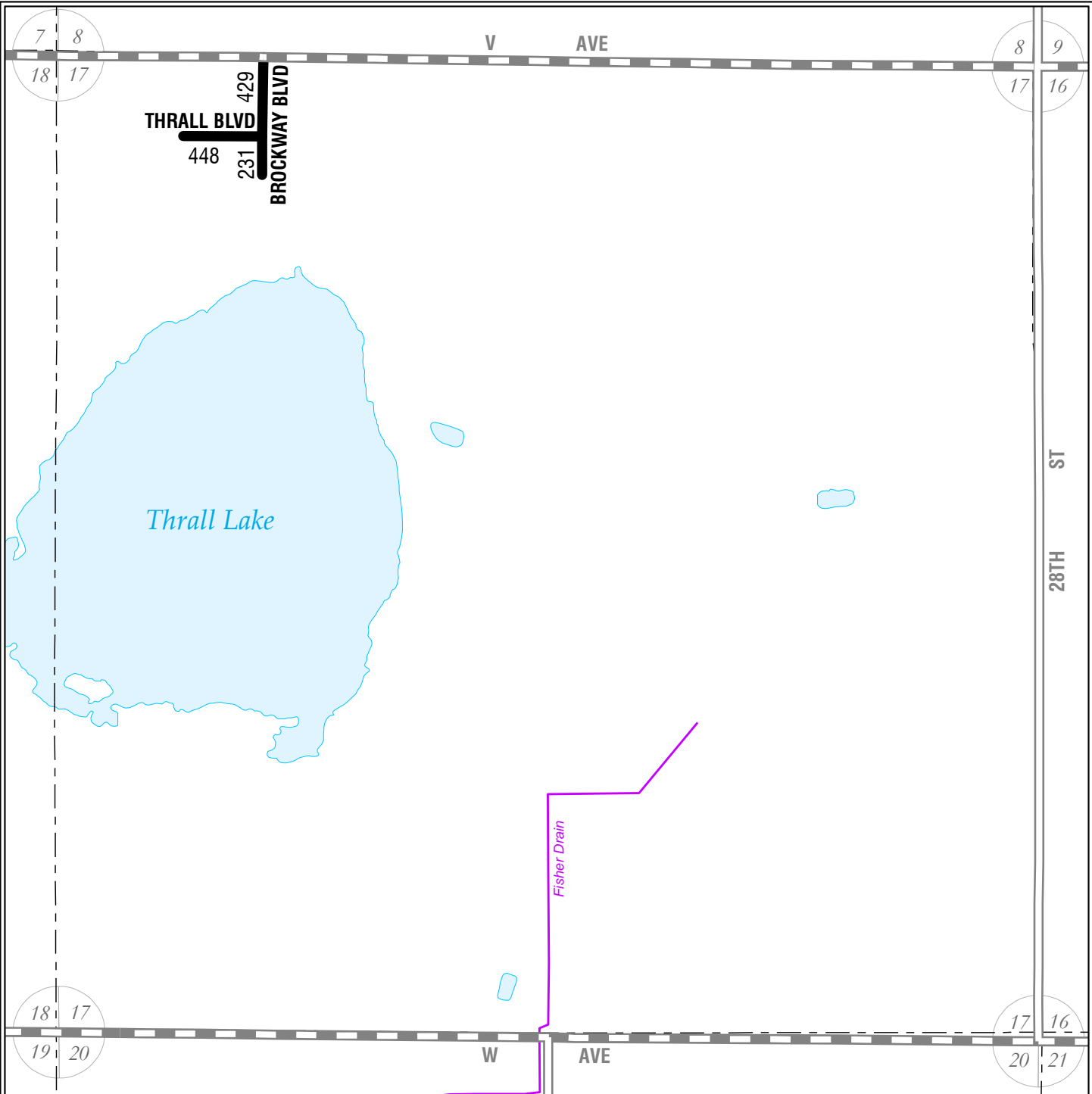


T04S R10W



1:9,500

LOCAL ROAD SYSTEM TOTAL
FEET 3,700 EQUALS 0.70 MILES.



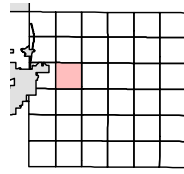
Legend

- Railroads
- Municipal Boundaries
- Section Lines
- Lakes
- Streams
- County Drains
- Adjusted Census Urban Area


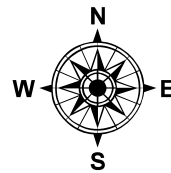
Roads and Streets:

- State Trunkline Highways
- County Primary Roads
- County Local Roads
- County Local Roads
MILEAGE REPRESENTED ON TOWNSHIP OVERVIEW SHEET
- County Local Roads
MILEAGE REPRESENTED ON THIS SHEET
- City Major Streets
- City Minor Streets
- Adjacent County Primary Roads
- Adjacent County Local Roads

**KALAMAZOO COUNTY
BRADY TOWNSHIP
SECTION 17**

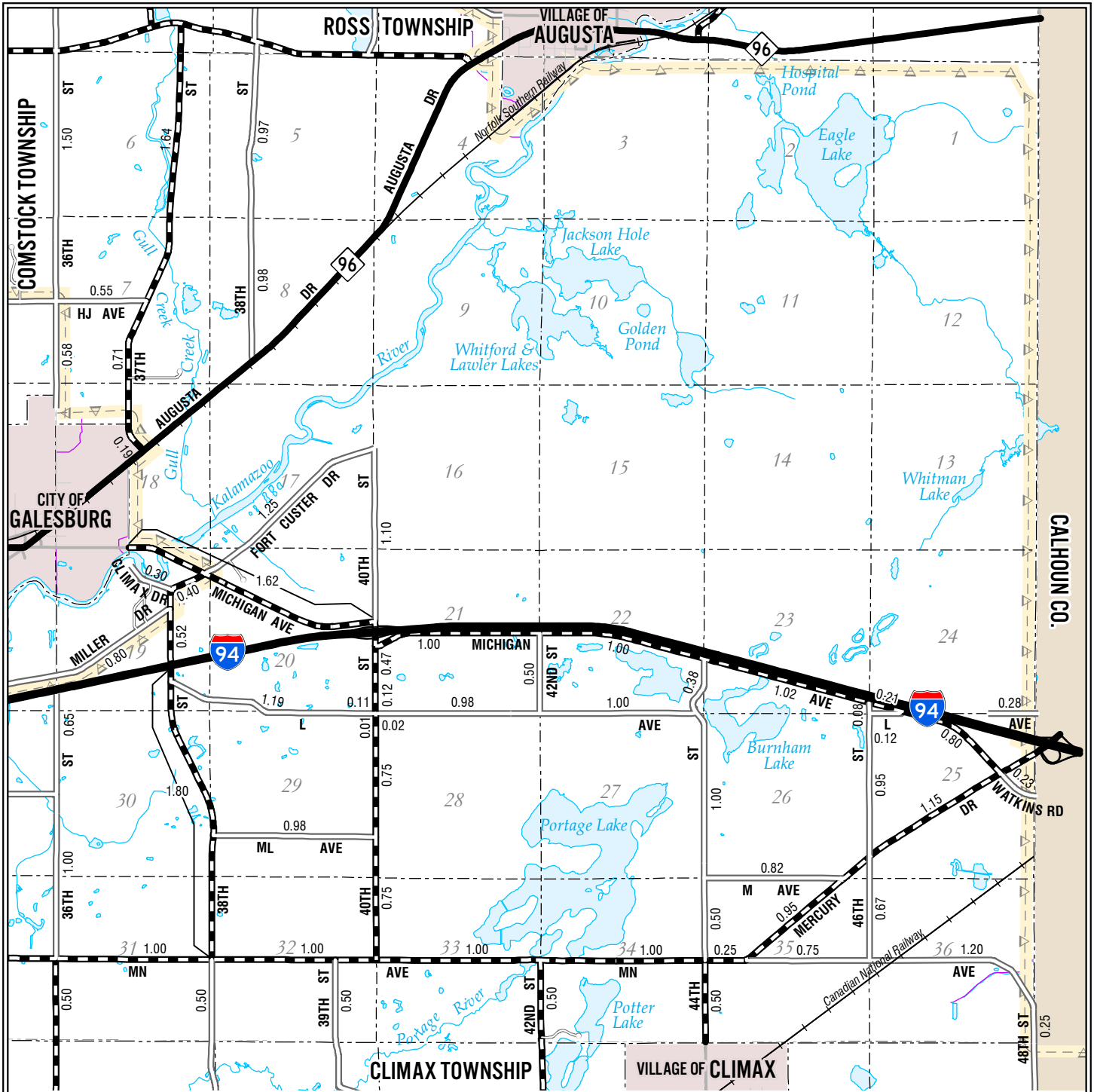


T04S R10W



1:9,500

LOCAL ROAD SYSTEM TOTAL
FEET 1,108 EQUALS 0.21 MILES.



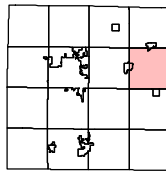
Legend

- Railroads
- Municipal Boundaries
- Section Lines
- Lakes
- Streams
- County Drains
- Adjusted Census Urban Area


Roads and Streets:

- State Trunkline Highways
- County Primary Roads
- County Local Roads
MILEAGE REPRESENTED ON THIS SHEET
- County Local Roads
MILEAGE REPRESENTED ON SECTION DETAIL SHEETS
- City Major Streets
- City Minor Streets
- Adjacent County Primary Roads
- Adjacent County Local Roads

**KALAMAZOO COUNTY
CHARLESTON TOWNSHIP**



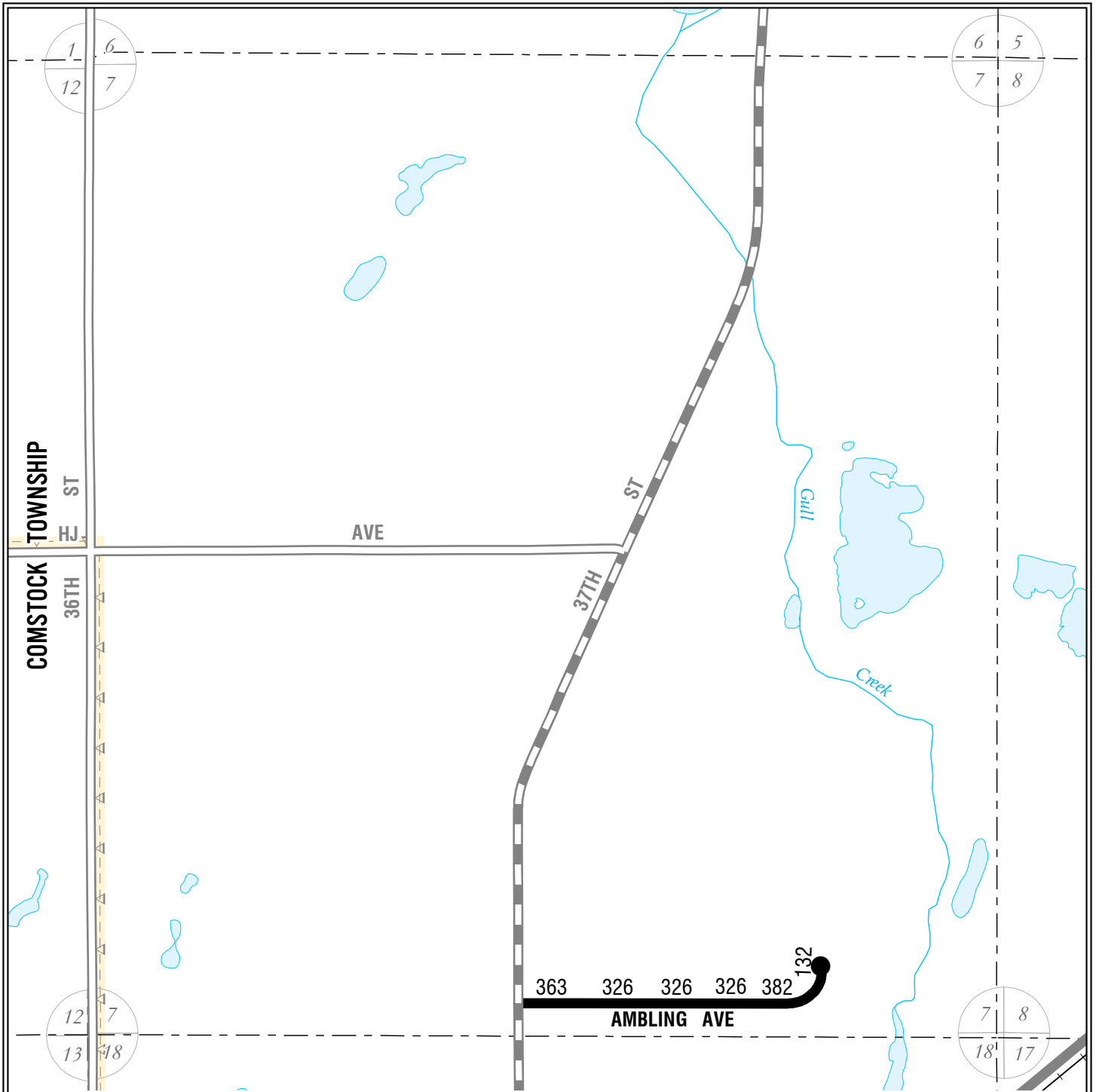
T2S R9W




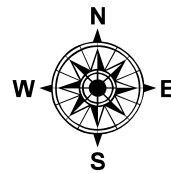
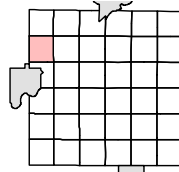
0 2,500 5,000 7,500 10,000 Feet

1:56,000

PRIMARY ROAD SYSTEM IS 20.85 MILES.
LOCAL ROAD SYSTEM IS 22.69 MILES.



KALAMAZOO COUNTY
CHARLESTON TOWNSHIP
SECTION 7



1:9,500

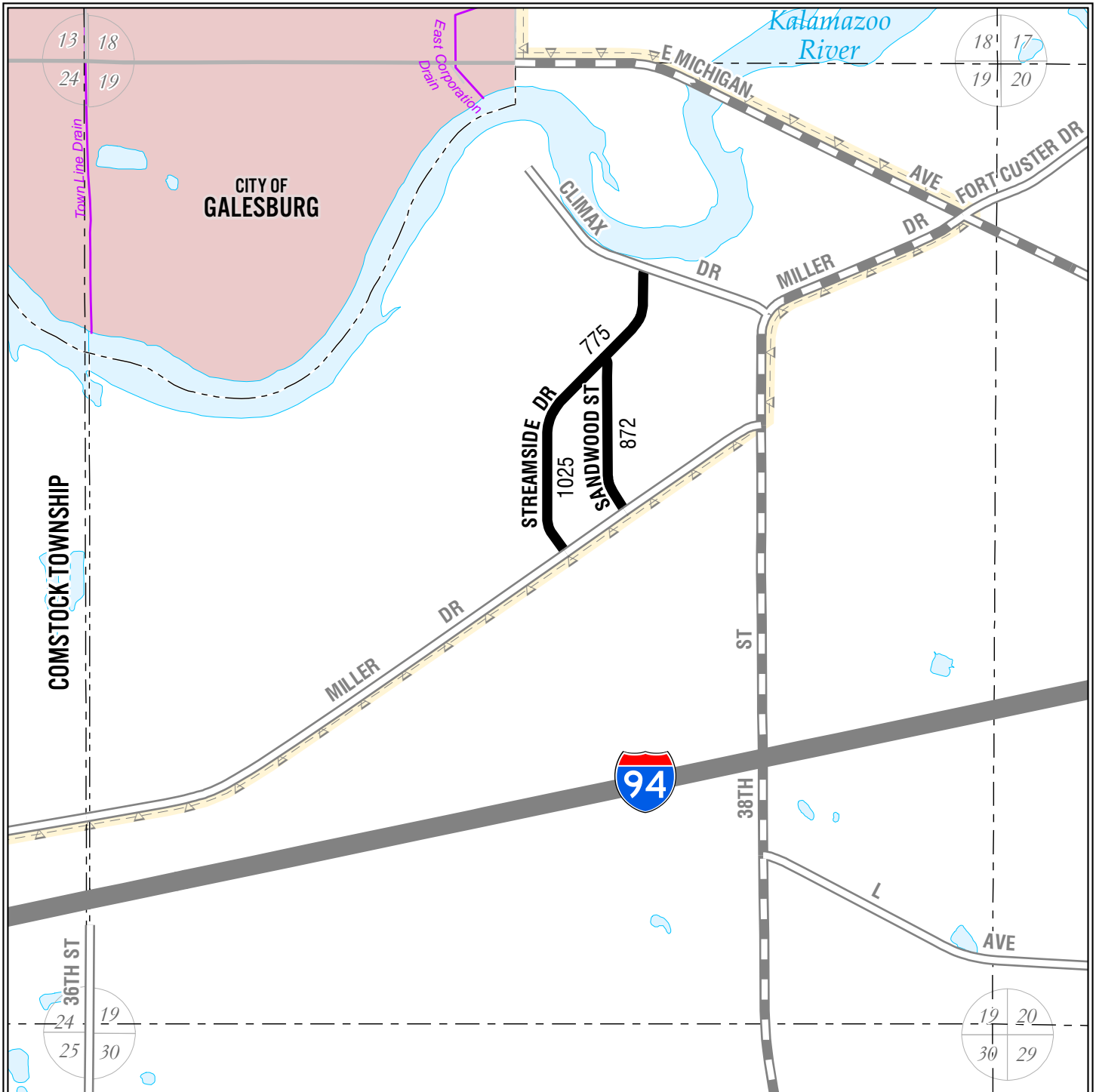
Legend

- Railroads
- Municipal Boundaries
- Section Lines
- Lakes
- Streams
- County Drains
- Adjusted Census Urban Area

Roads and Streets:

- State Trunkline Highways
- County Primary Roads
- County Local Roads
MILEAGE REPRESENTED ON TOWNSHIP OVERVIEW SHEET
- City Local Roads
MILEAGE REPRESENTED ON THIS SHEET
- City Major Streets
- City Minor Streets
- Adjacent County Primary Roads
- Adjacent County Local Roads

LOCAL ROAD SYSTEM TOTAL
FEET 1,855 EQUALS 0.35 MILES.




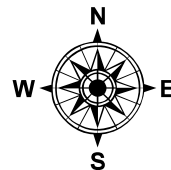
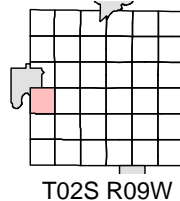
Legend

- Railroads
- Municipal Boundaries
- Section Lines
- Lakes
- Streams
- County Drains
- Adjusted Census Urban Area

Roads and Streets:

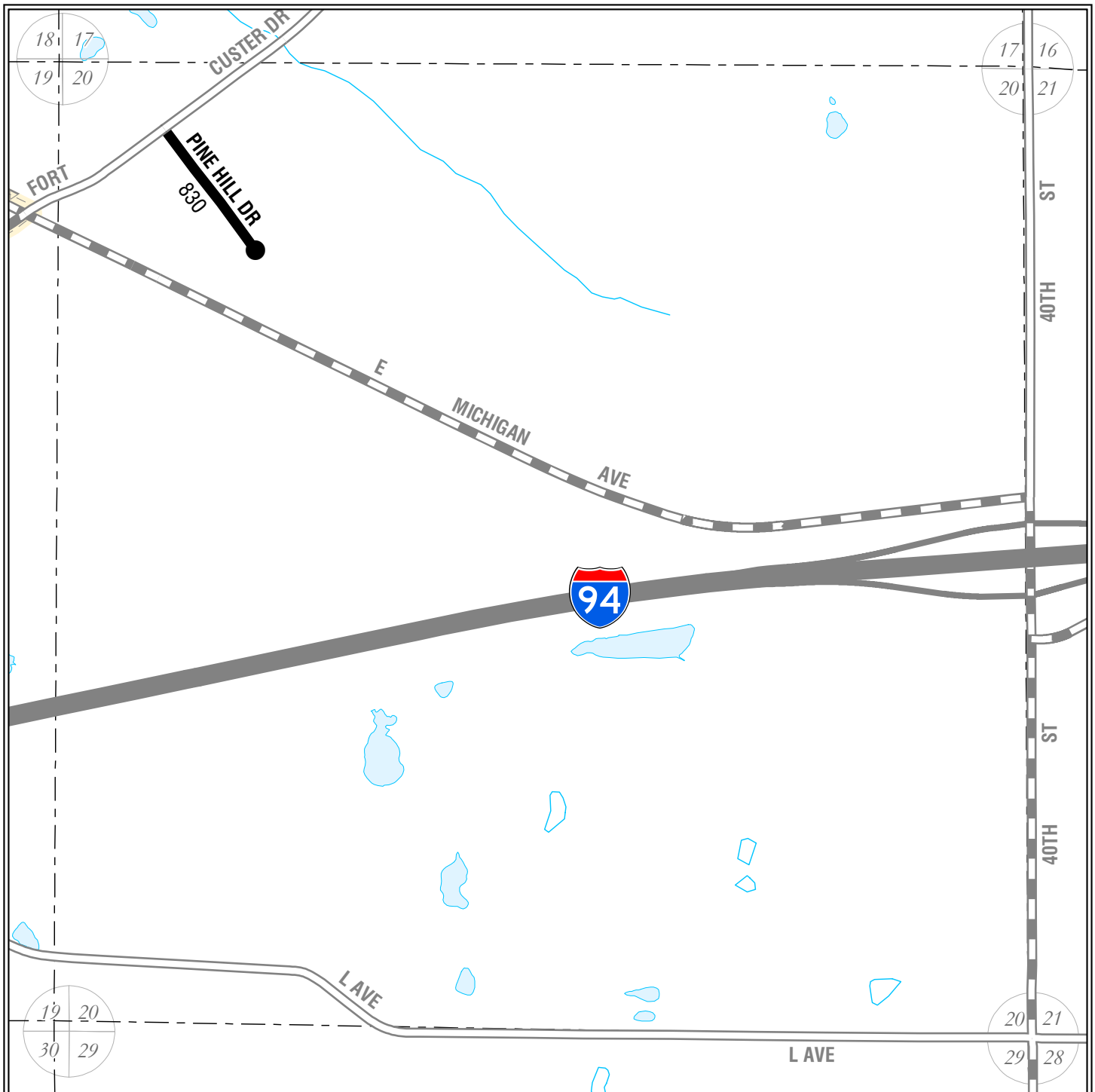
- State Trunkline Highways
- County Primary Roads
- County Local Roads
MILEAGE REPRESENTED ON TOWNSHIP OVERVIEW SHEET
- County Local Roads
MILEAGE REPRESENTED ON THIS SHEET
- City Major Streets
- City Minor Streets
- Adjacent County Primary Roads
- Adjacent County Local Roads

KALAMAZOO COUNTY
CHARLESTON TOWNSHIP
SECTION 19



1:9,500

LOCAL ROAD SYSTEM TOTAL
FEET 2,672 EQUALS 0.51 MILES.



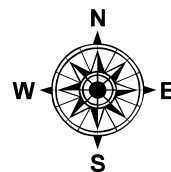
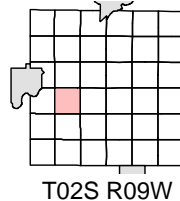
Legend

- Railroads
- Municipal Boundaries
- Section Lines
- Lakes
- Streams
- County Drains
- Adjusted Census Urban Area

Roads and Streets:

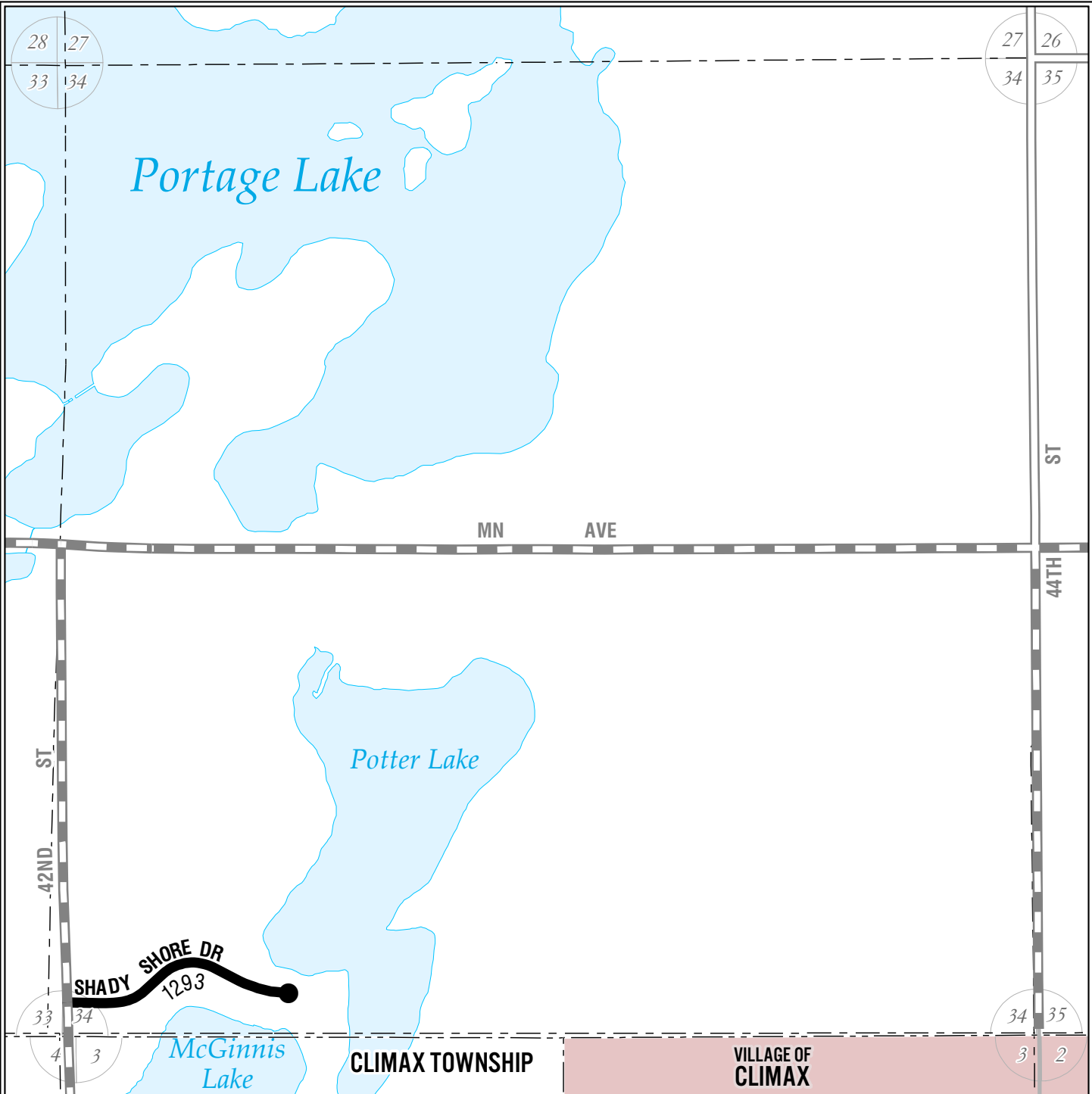
- State Trunkline Highways
- County Primary Roads
- County Local Roads
MILEAGE REPRESENTED ON TOWNSHIP OVERVIEW SHEET
- County Local Roads
MILEAGE REPRESENTED ON THIS SHEET
- City Major Streets
- City Minor Streets
- Adjacent County Primary Roads
- Adjacent County Local Roads

KALAMAZOO COUNTY
CHARLESTON TOWNSHIP
SECTION 20



1:9,500

LOCAL ROAD SYSTEM TOTAL
FEET 830 EQUALS 0.16 MILES.




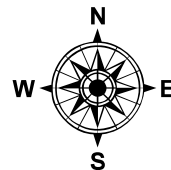
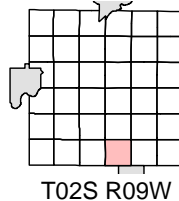
Legend

- Railroads
- Municipal Boundaries
- Section Lines
- Lakes
- Streams
- County Drains
- Adjusted Census Urban Area

Roads and Streets:

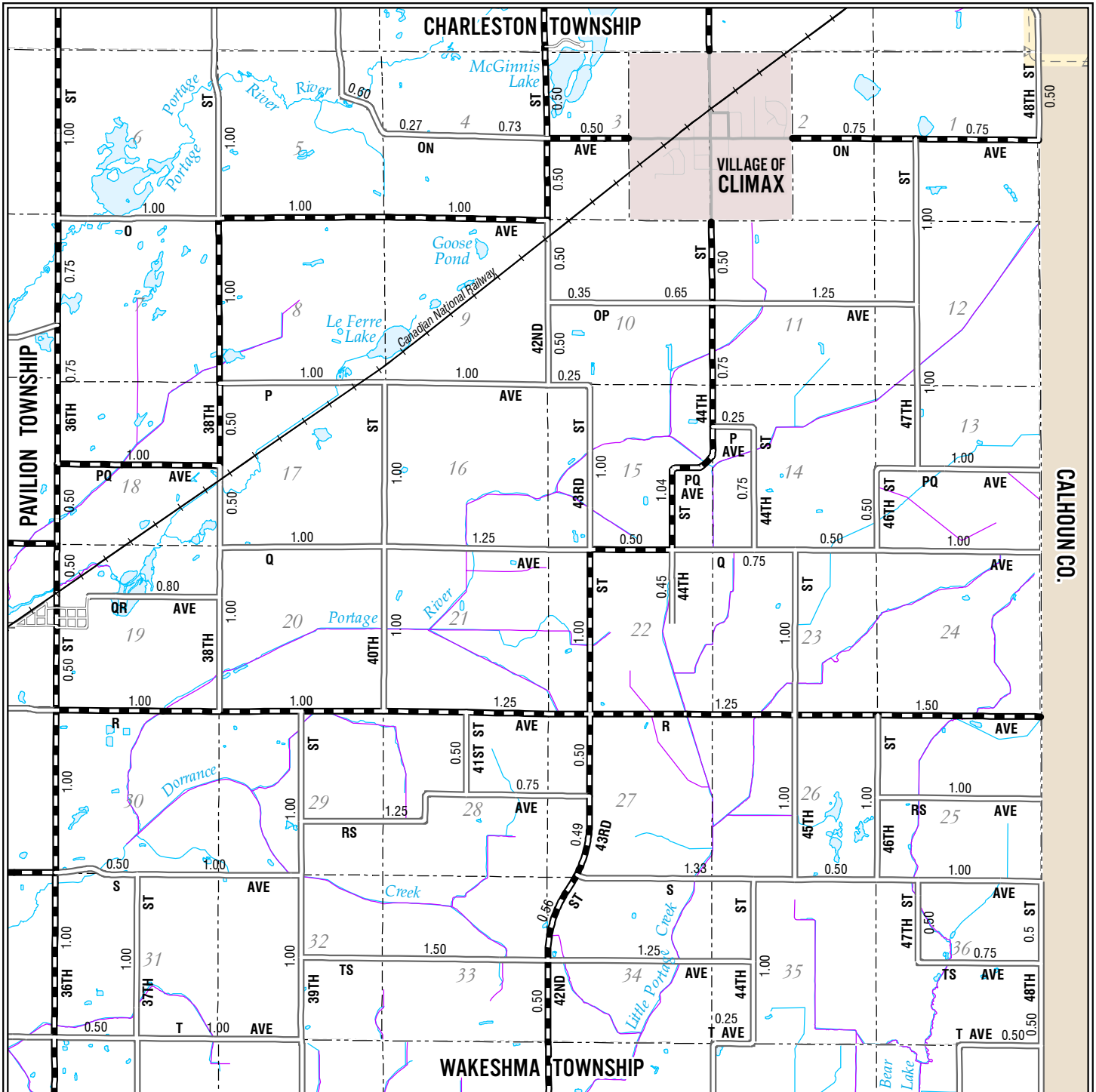
- State Trunkline Highways
- County Primary Roads
- County Local Roads
- County Local Roads
- City Major Streets
- City Minor Streets
- Adjacent County Primary Roads
- Adjacent County Local Roads

KALAMAZOO COUNTY
CHARLESTON TOWNSHIP
SECTION 34



1:9,500

LOCAL ROAD SYSTEM TOTAL
FEET 1,293 EQUALS 0.24 MILES.



CALHOUN CO.

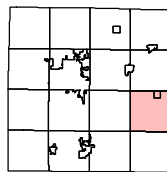
Legend

- Railroads
- Municipal Boundaries
- Section Lines
- Lakes
- Streams
- County Drains
- Adjusted Census Urban Area


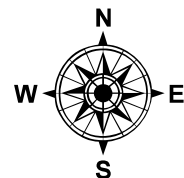
Roads and Streets:

- State Trunkline Highways
- County Primary Roads
- County Local Roads
MILEAGE REPRESENTED ON THIS SHEET
- County Local Roads
MILEAGE REPRESENTED ON SECTION DETAIL SHEETS
- City Major Streets
- City Minor Streets
- Adjacent County Primary Roads
- Adjacent County Local Roads

**KALAMAZOO COUNTY
CLIMAX TOWNSHIP**

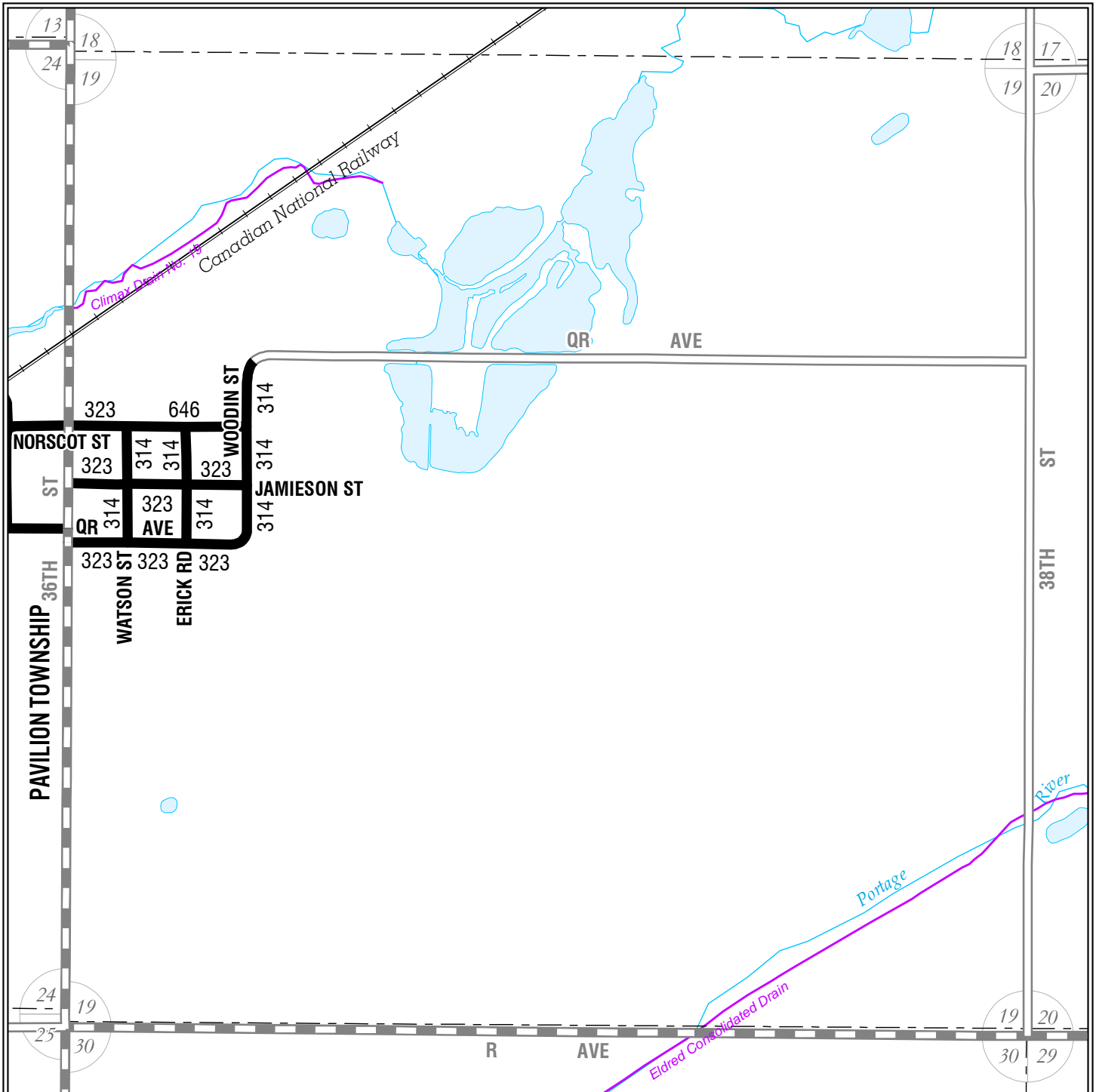


T3S R9W



1:56,000

**PRIMARY ROAD SYSTEM IS 25.35 MILES.
LOCAL ROAD SYSTEM IS 46.43 MILES.**



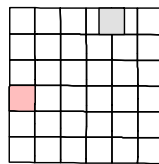
Legend

- Railroads
- Municipal Boundaries
- Section Lines
- Lakes
- Streams
- County Drains
- Adjusted Census Urban Area

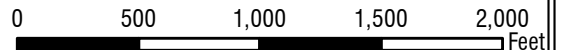
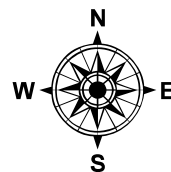
Roads and Streets:

- State Trunkline Highways
- County Primary Roads
- County Local Roads
MILEAGE REPRESENTED ON TOWNSHIP OVERVIEW SHEET
- City Major Streets
- City Minor Streets
- Adjacent County Primary Roads
- Adjacent County Local Roads

**KALAMAZOO COUNTY
CLIMAX TOWNSHIP
SECTION 19**

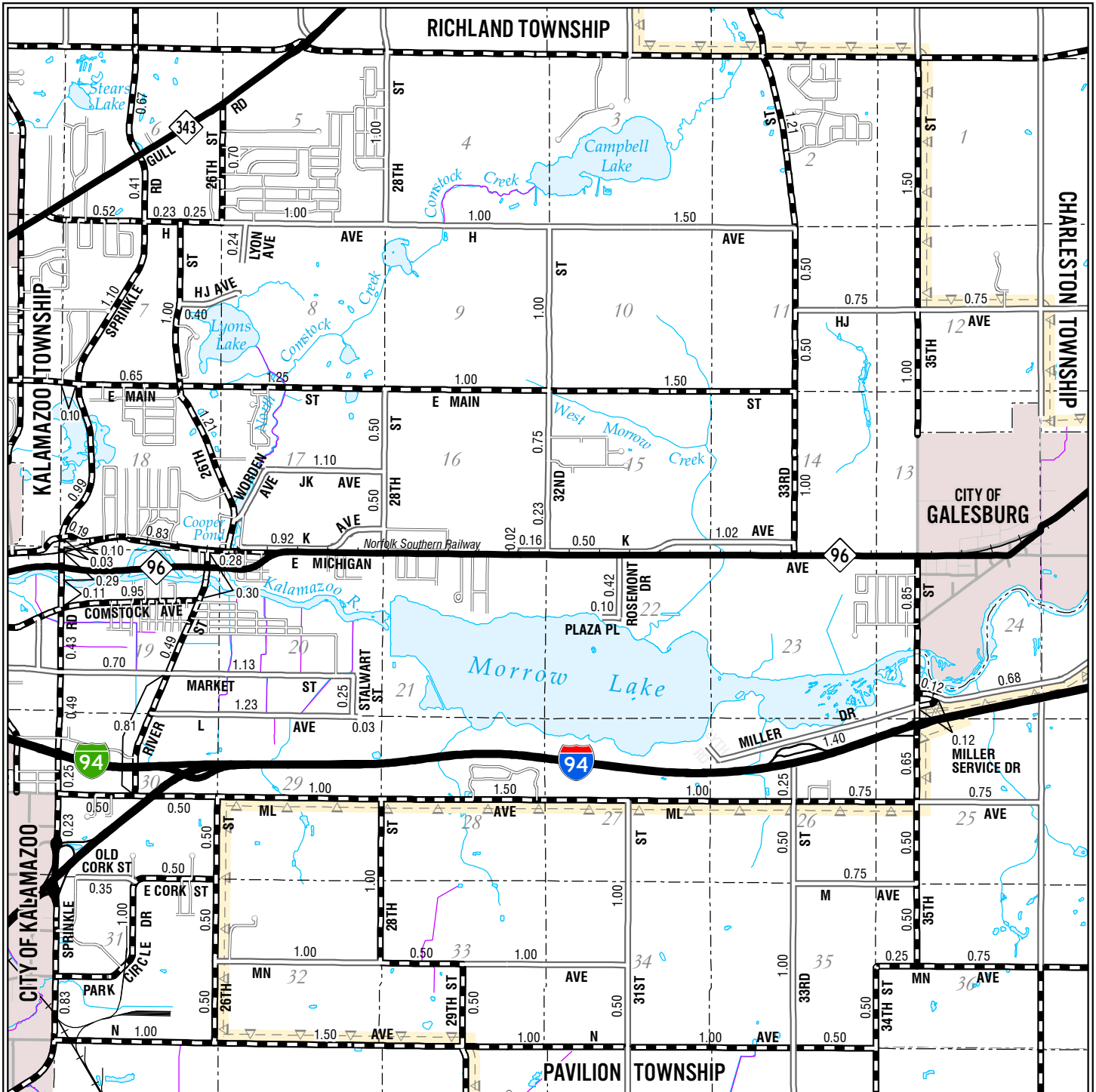


T03S R09W



1:9,500

LOCAL ROAD SYSTEM TOTAL
FEET 5,105 EQUALS 0.97 MILES.



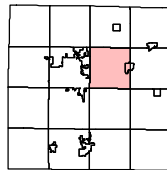
Legend

- Railroads
- Municipal Boundaries
- Section Lines
- Lakes
- Streams
- County Drains
- Adjusted Census Urban Area


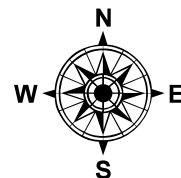
Roads and Streets:

- State Trunkline Highways
- County Primary Roads
- County Local Roads
MILEAGE REPRESENTED ON THIS SHEET
- County Local Roads
MILEAGE REPRESENTED ON SECTION DETAIL SHEETS
- City Major Streets
- City Minor Streets
- Adjacent County Primary Roads
- Adjacent County Local Roads

**KALAMAZOO COUNTY
COMSTOCK TOWNSHIP**

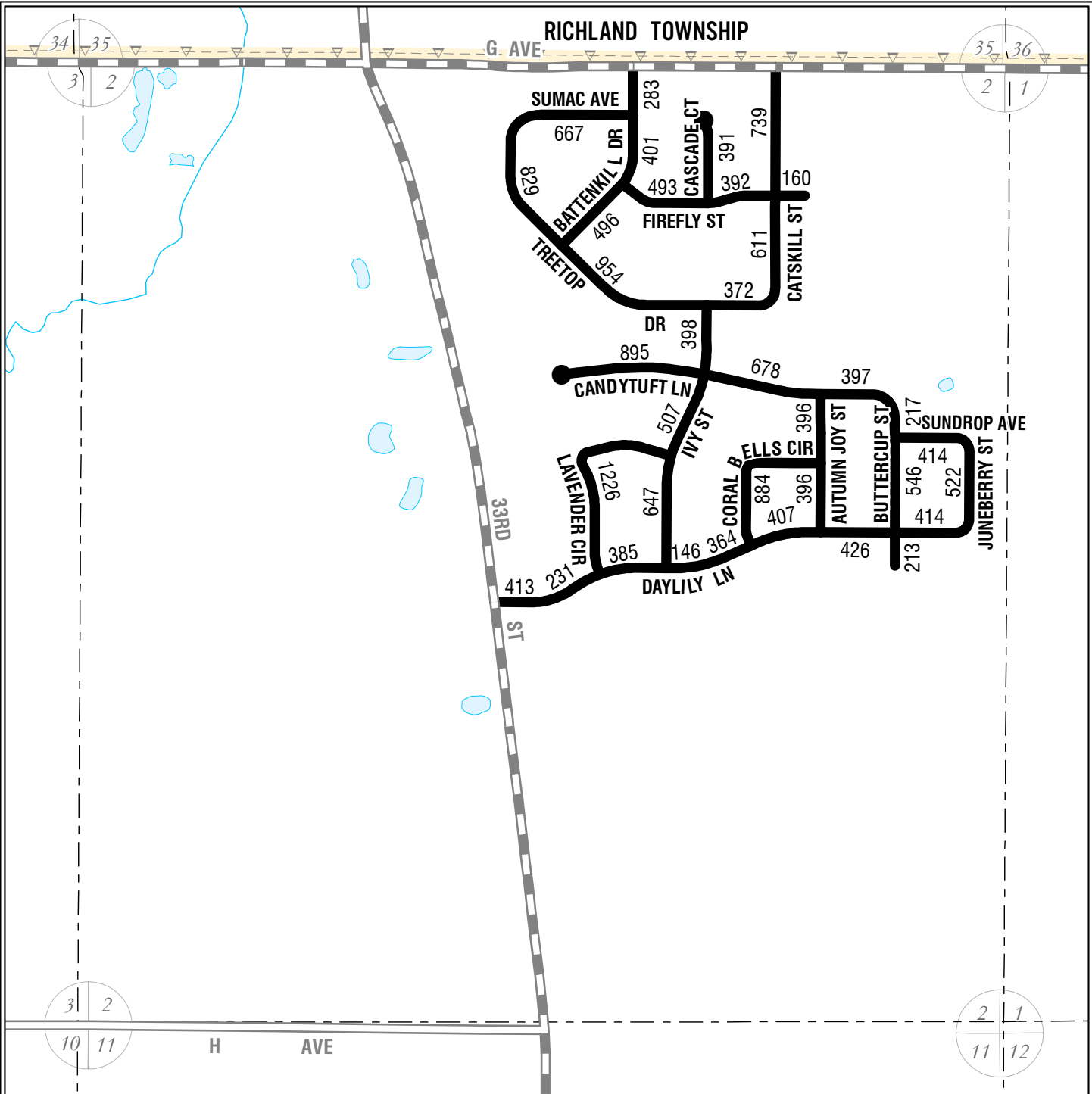


T2S R10W



1:56,000

PRIMARY ROAD SYSTEM IS 43.31 MILES.
LOCAL ROAD SYSTEM IS 26.48 MILES.



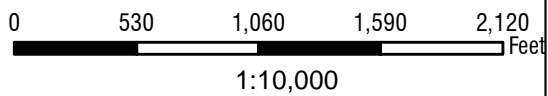

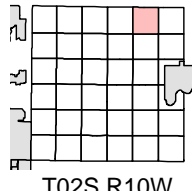
Legend

- Railroads
- Municipal Boundaries
- Section Lines
- Lakes
- Streams
- County Drains
- Adjusted Census Urban Area

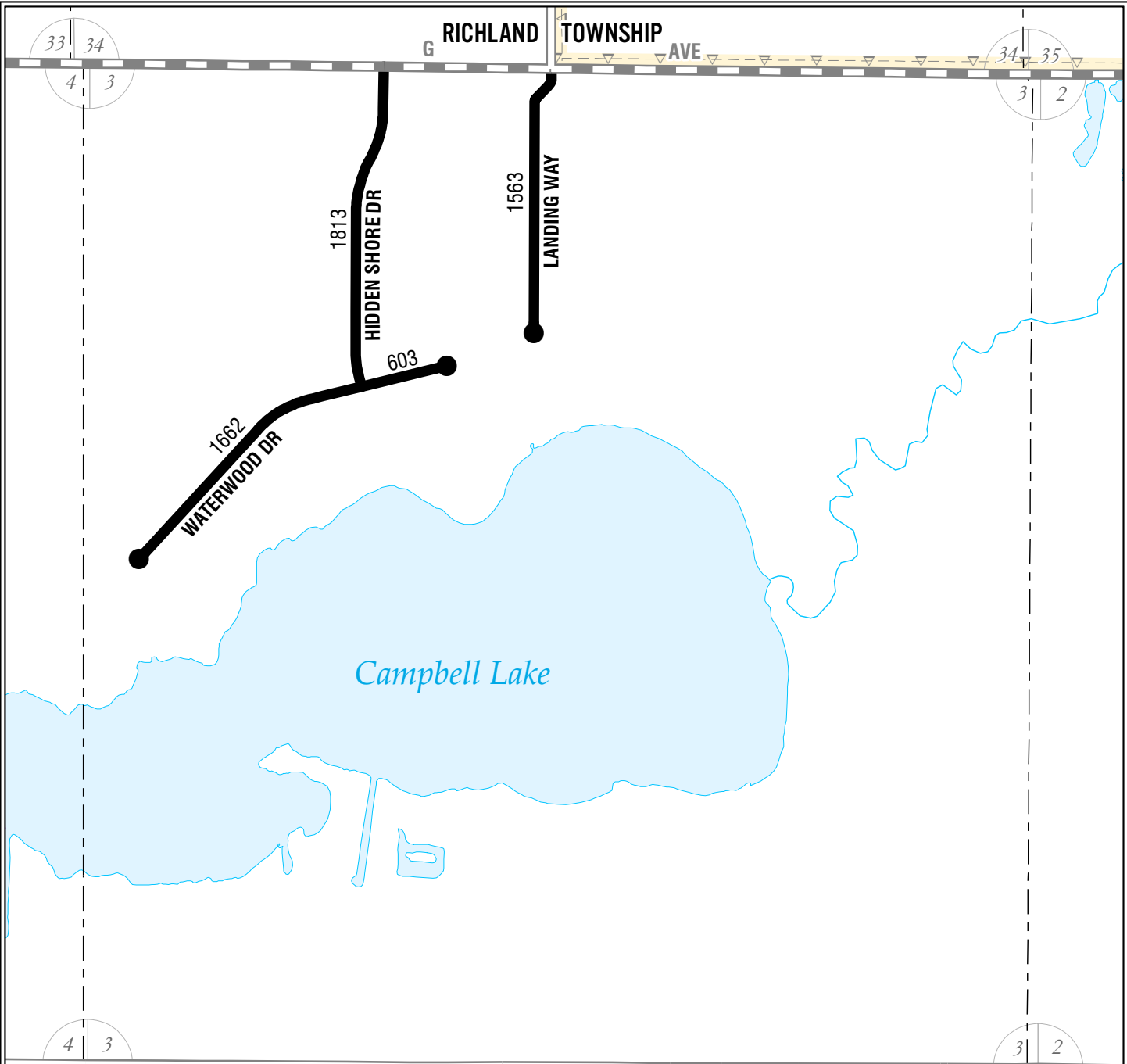
Roads and Streets:

- State Trunkline Highways
- County Primary Roads
- County Local Roads
MILEAGE REPRESENTED ON TOWNSHIP OVERVIEW SHEET
- County Local Roads
MILEAGE REPRESENTED ON THIS SHEET
- City Major Streets
- City Minor Streets
- Adjacent County Primary Roads
- Adjacent County Local Roads

**KALAMAZOO COUNTY
COMSTOCK TOWNSHIP
SECTION 2**



LOCAL ROAD SYSTEM TOTAL
 FEET 18,030 EQUALS 3.41 MILES.



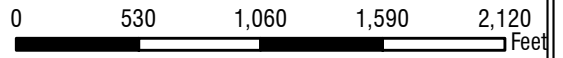
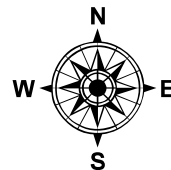
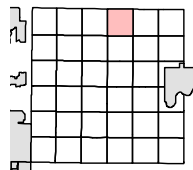
Legend

- Railroads
- Municipal Boundaries
- Section Lines
- Lakes
- Streams
- County Drains
- Adjusted Census Urban Area

Roads and Streets:

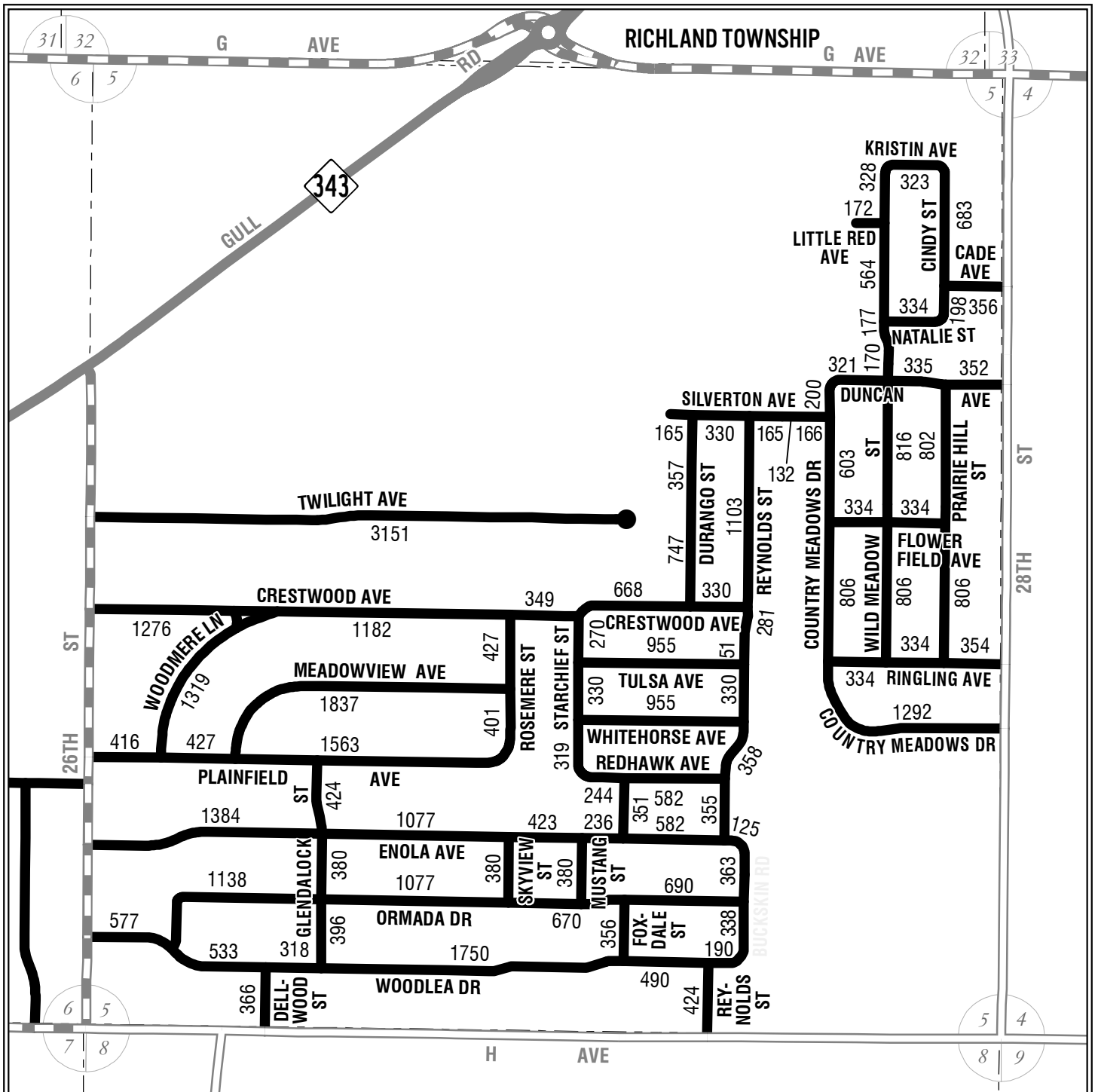
- State Trunkline Highways
- County Primary Roads
- County Local Roads
MILEAGE REPRESENTED ON TOWNSHIP OVERVIEW SHEET
- County Local Roads
MILEAGE REPRESENTED ON THIS SHEET
- City Major Streets
- City Minor Streets
- Adjacent County Primary Roads
- Adjacent County Local Roads

**KALAMAZOO COUNTY
COMSTOCK TOWNSHIP
SECTION 3**



1:10,000

LOCAL ROAD SYSTEM TOTAL
FEET 5,641 EQUALS 1.07 MILES.




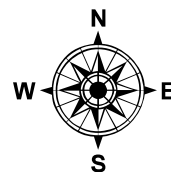
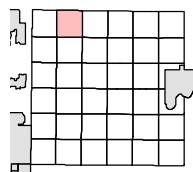
Legend

- Railroads
- Municipal Boundaries
- Section Lines
- Lakes
- Streams
- County Drains
- Adjusted Census Urban Area

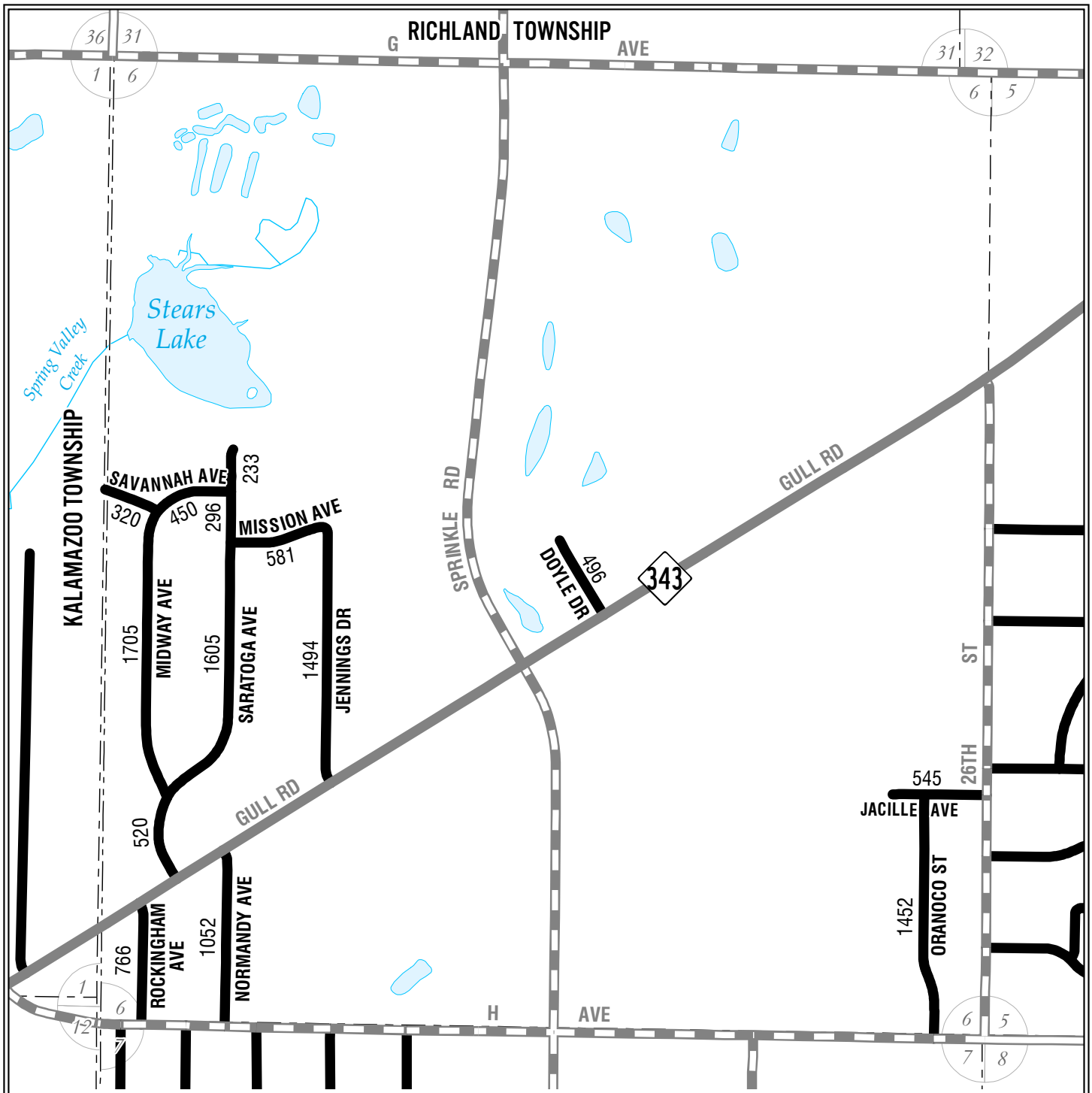
Roads and Streets:

- State Trunkline Highways
- County Primary Roads
- County Local Roads
MILEAGE REPRESENTED ON TOWNSHIP OVERVIEW SHEET
- County Local Roads
MILEAGE REPRESENTED ON THIS SHEET
- City Major Streets
- City Minor Streets
- Adjacent County Primary Roads
- Adjacent County Local Roads

KALAMAZOO COUNTY
COMSTOCK TOWNSHIP
SECTION 5



LOCAL ROAD SYSTEM TOTAL
FEET 49,103 EQUALS 9.30 MILES.




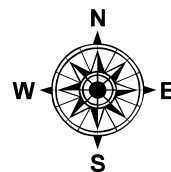
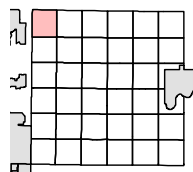
Legend

- Railroads
- Municipal Boundaries
- Section Lines
- Lakes
- Streams
- County Drains
- Adjusted Census Urban Area

Roads and Streets:

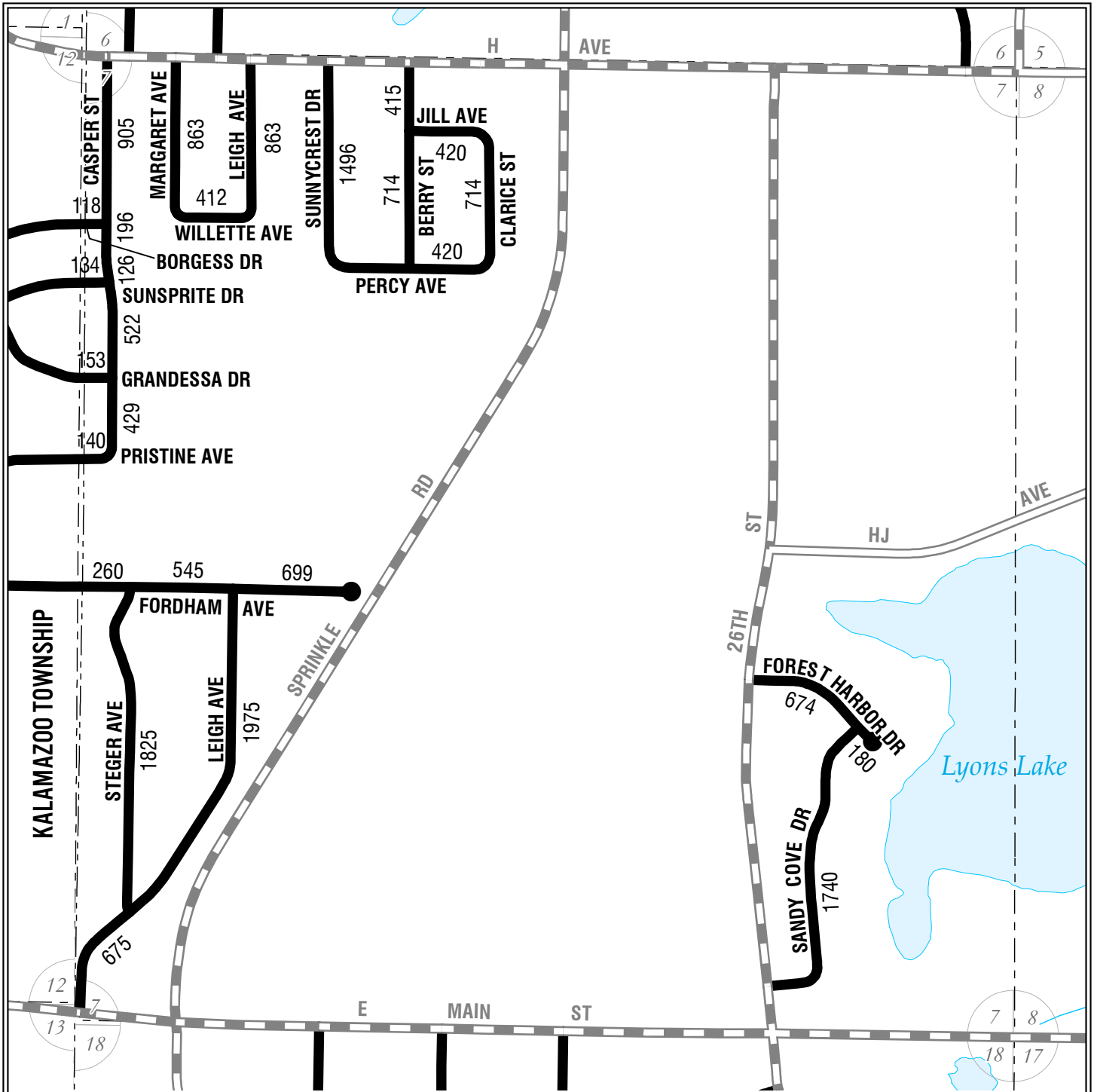
- State Trunkline Highways
- County Primary Roads
- County Local Roads
MILEAGE REPRESENTED ON TOWNSHIP OVERVIEW SHEET
- County Local Roads
MILEAGE REPRESENTED ON THIS SHEET
- City Major Streets
- City Minor Streets
- Adjacent County Primary Roads
- Adjacent County Local Roads

KALAMAZOO COUNTY
COMSTOCK TOWNSHIP
SECTION 6



1:10,000

LOCAL ROAD SYSTEM TOTAL
FEET 11,515 EQUALS 2.18 MILES.



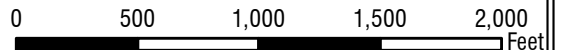
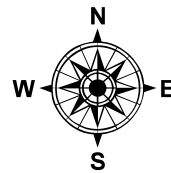
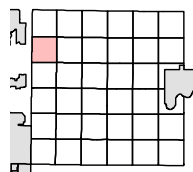
Legend

- Railroads
- Municipal Boundaries
- Section Lines
- Lakes
- Streams
- County Drains
- Adjusted Census Urban Area

Roads and Streets:

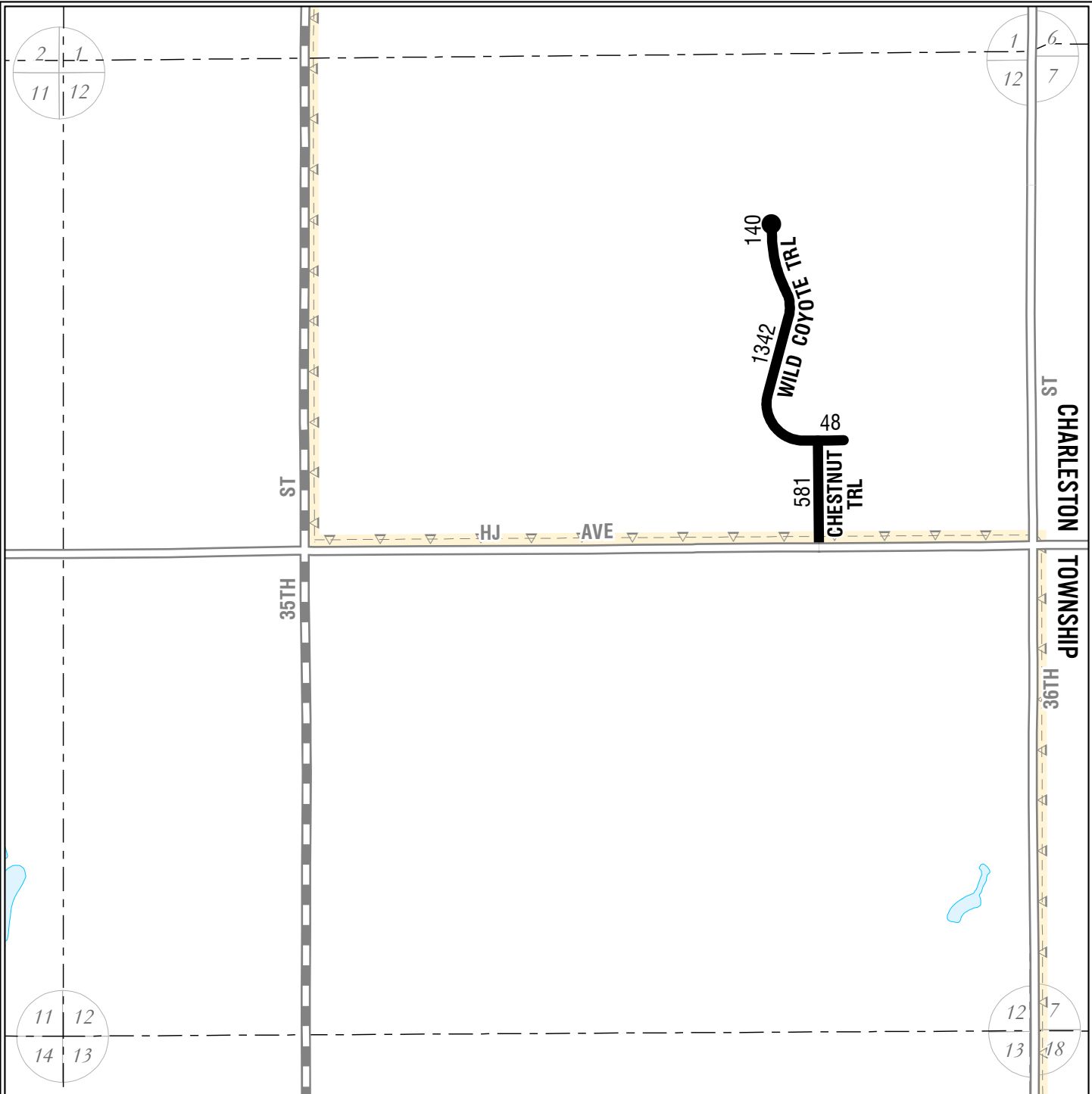
- State Trunkline Highways
- County Primary Roads
- County Local Roads
MILEAGE REPRESENTED ON TOWNSHIP OVERVIEW SHEET
- County Local Roads
MILEAGE REPRESENTED ON THIS SHEET
- City Major Streets
- City Minor Streets
- Adjacent County Primary Roads
- Adjacent County Local Roads

**KALAMAZOO COUNTY
COMSTOCK TOWNSHIP
SECTION 7**



1:9,500

**LOCAL ROAD SYSTEM TOTAL
FEET 17,613 EQUALS 3.34 MILES.**



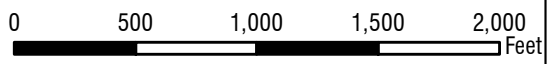

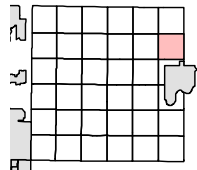
Legend

- Railroads
- Municipal Boundaries
- Section Lines
- Lakes
- Streams
- County Drains
- Adjusted Census Urban Area

Roads and Streets:

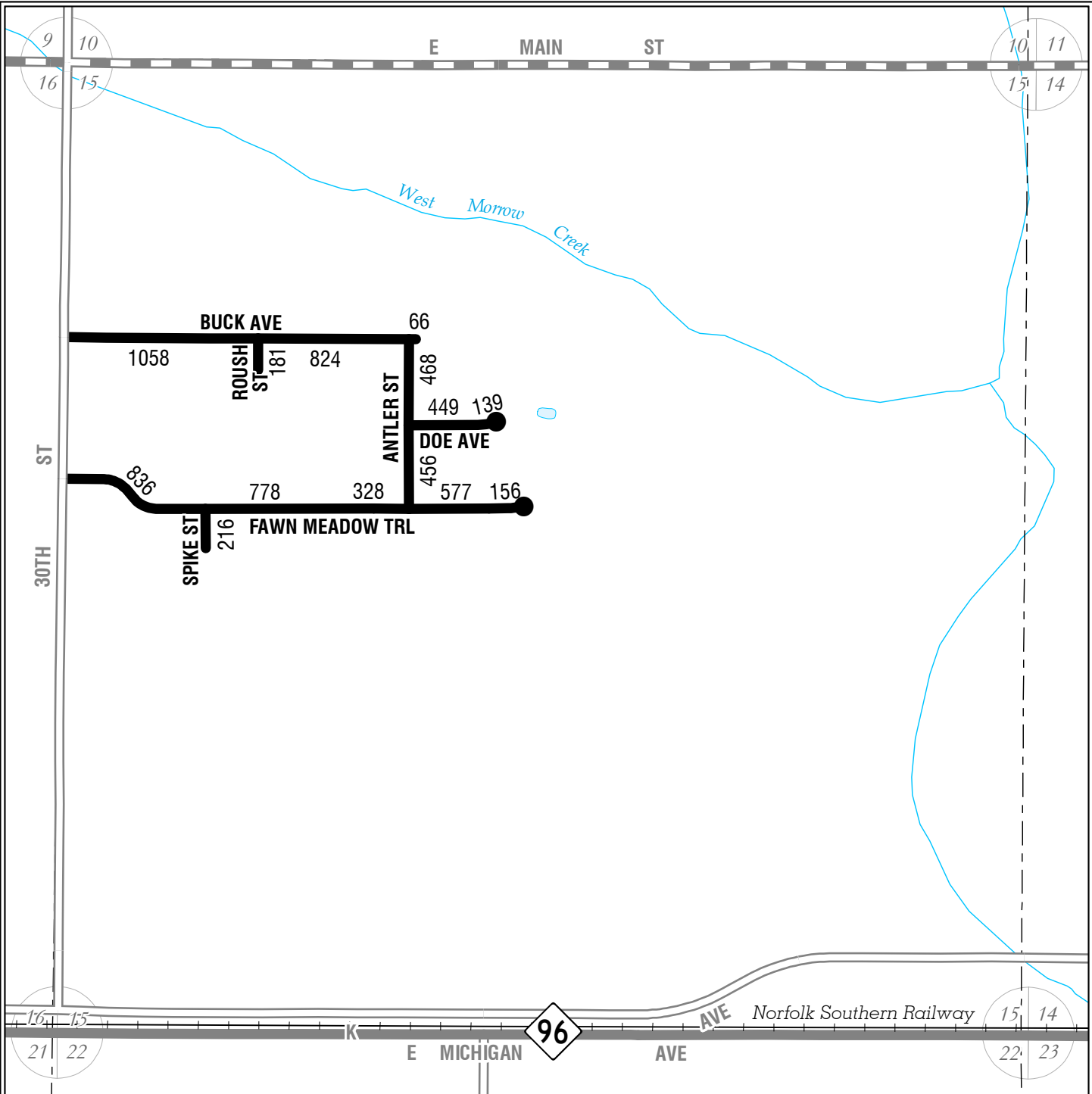
- State Trunkline Highways
- County Primary Roads
- County Local Roads
MILEAGE REPRESENTED ON TOWNSHIP OVERVIEW SHEET
- County Local Roads
MILEAGE REPRESENTED ON THIS SHEET
- City Major Streets
- City Minor Streets
- Adjacent County Primary Roads
- Adjacent County Local Roads

**KALAMAZOO COUNTY
COMSTOCK TOWNSHIP
SECTION 12**



1:9,500

LOCAL ROAD SYSTEM TOTAL
 FEET 2,111 EQUALS 0.40 MILES.



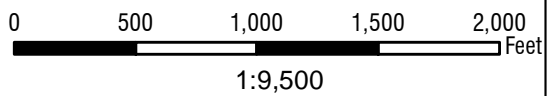

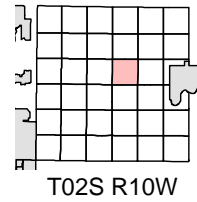
Legend

- Railroads
- Municipal Boundaries
- Section Lines
- Lakes
- Streams
- County Drains
- Adjusted Census Urban Area

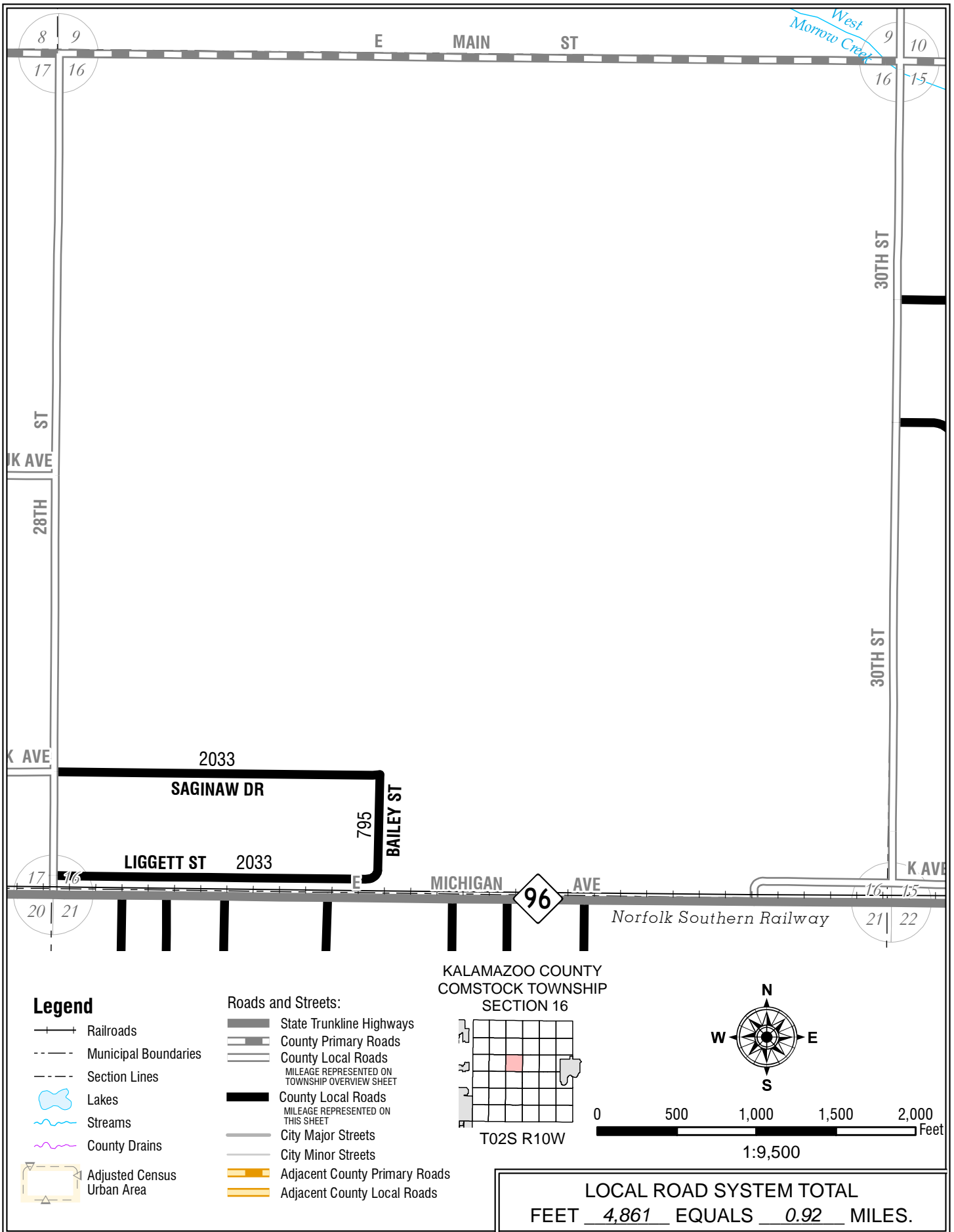
Roads and Streets:

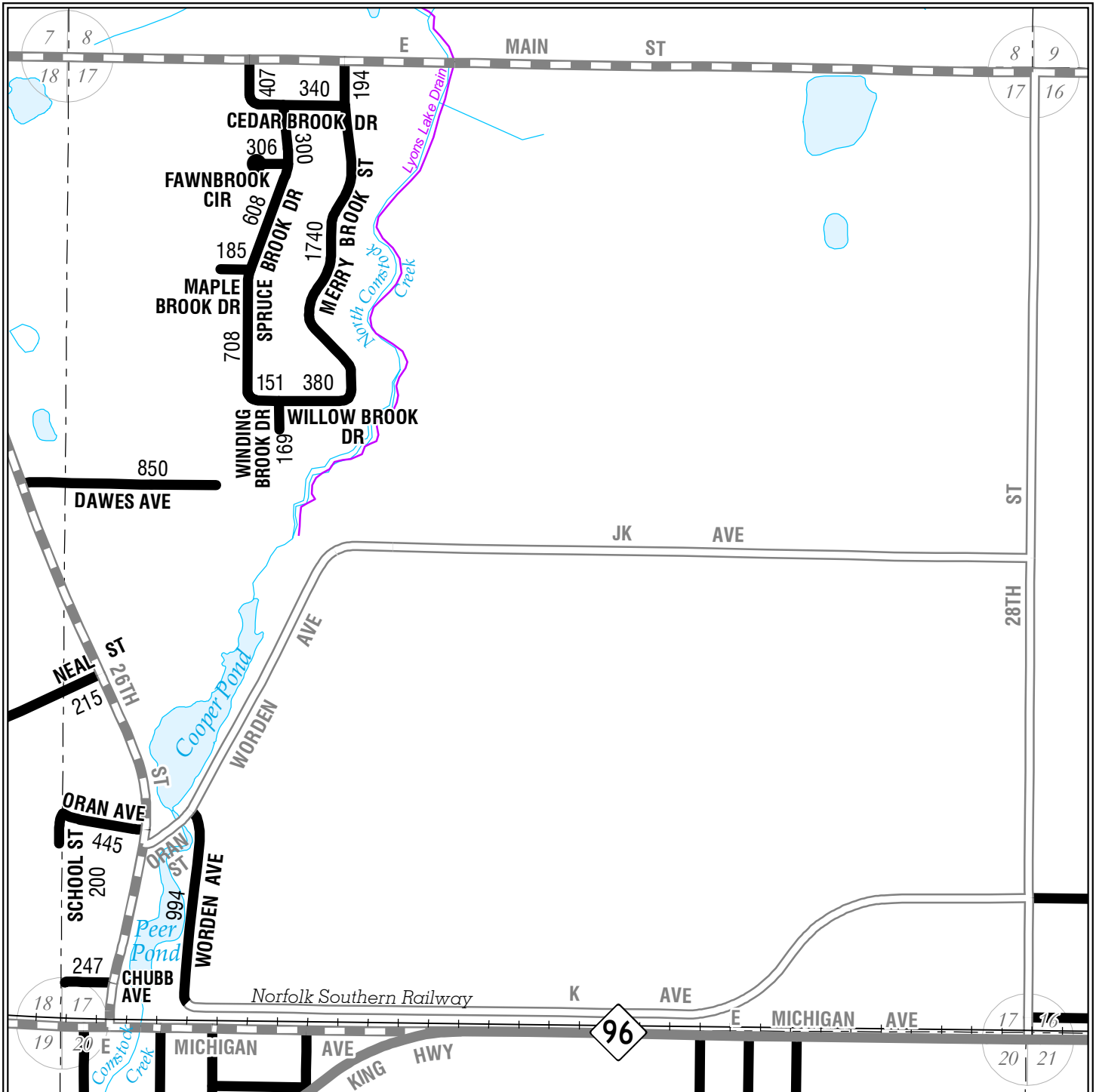
- State Trunkline Highways
- County Primary Roads
- County Local Roads
MILEAGE REPRESENTED ON TOWNSHIP OVERVIEW SHEET
- County Local Roads
MILEAGE REPRESENTED ON THIS SHEET
- City Major Streets
- City Minor Streets
- Adjacent County Primary Roads
- Adjacent County Local Roads

**KALAMAZOO COUNTY
COMSTOCK TOWNSHIP
SECTION 15**



LOCAL ROAD SYSTEM TOTAL
 FEET 6,532 EQUALS 1.24 MILES.





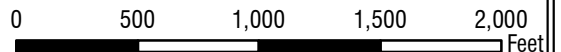
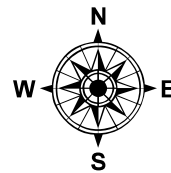
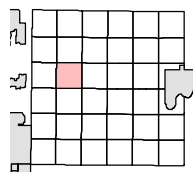
Legend

- Railroads
- Municipal Boundaries
- Section Lines
- Lakes
- Streams
- County Drains
- Adjusted Census Urban Area

Roads and Streets:

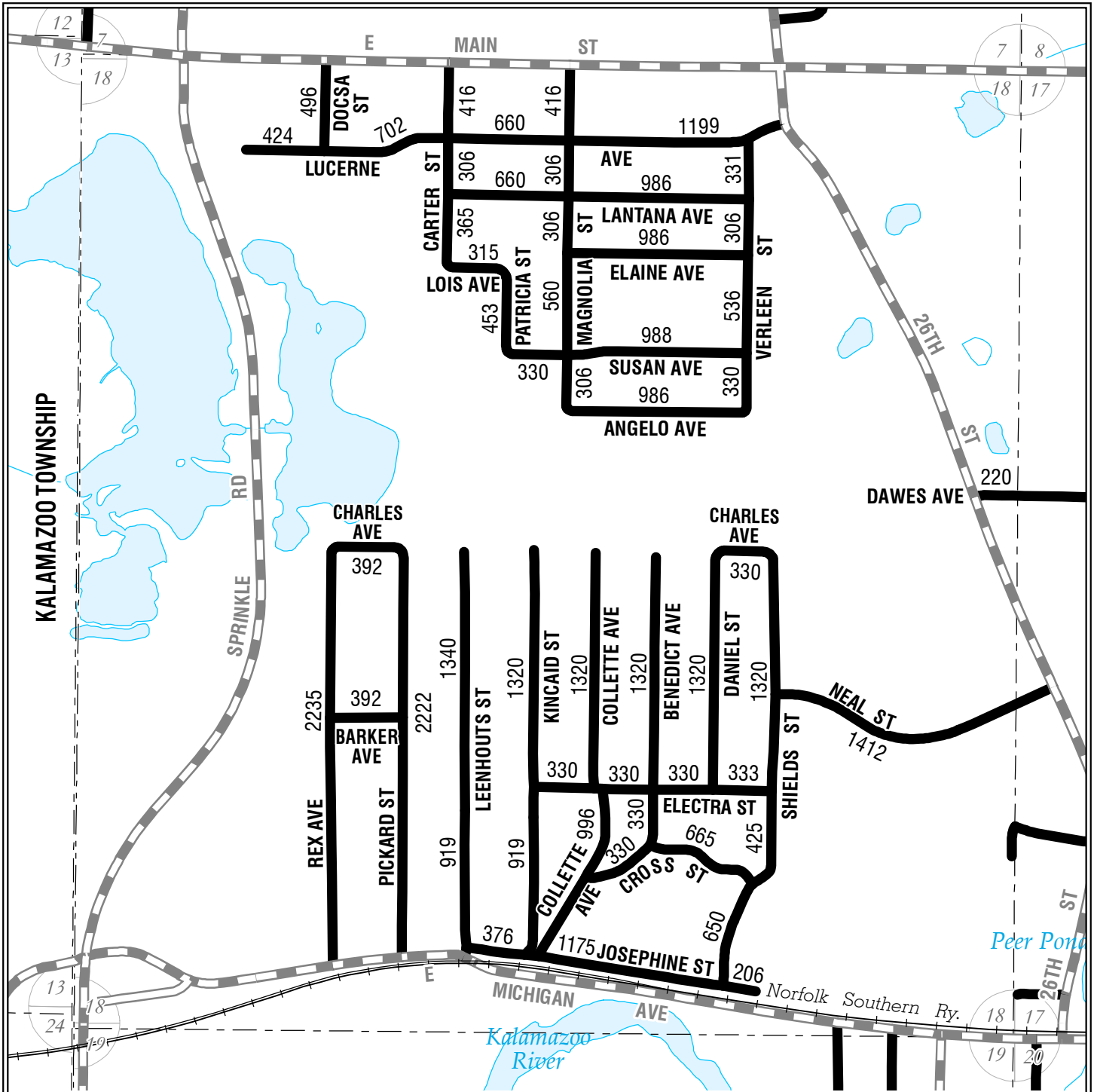
- State Trunkline Highways
- County Primary Roads
- County Local Roads
MILEAGE REPRESENTED ON TOWNSHIP OVERVIEW SHEET
- County Local Roads
MILEAGE REPRESENTED ON THIS SHEET
- City Major Streets
- City Minor Streets
- Adjacent County Primary Roads
- Adjacent County Local Roads

KALAMAZOO COUNTY
COMSTOCK TOWNSHIP
SECTION 17



1:9,500

LOCAL ROAD SYSTEM TOTAL
FEET 8,439 EQUALS 1.60 MILES.



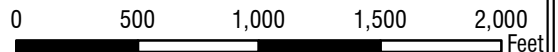
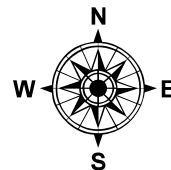
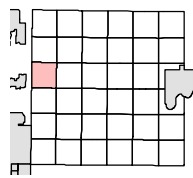
Legend

- Railroads
- Municipal Boundaries
- Section Lines
- Lakes
- Streams
- County Drains
- Adjusted Census Urban Area

Roads and Streets:

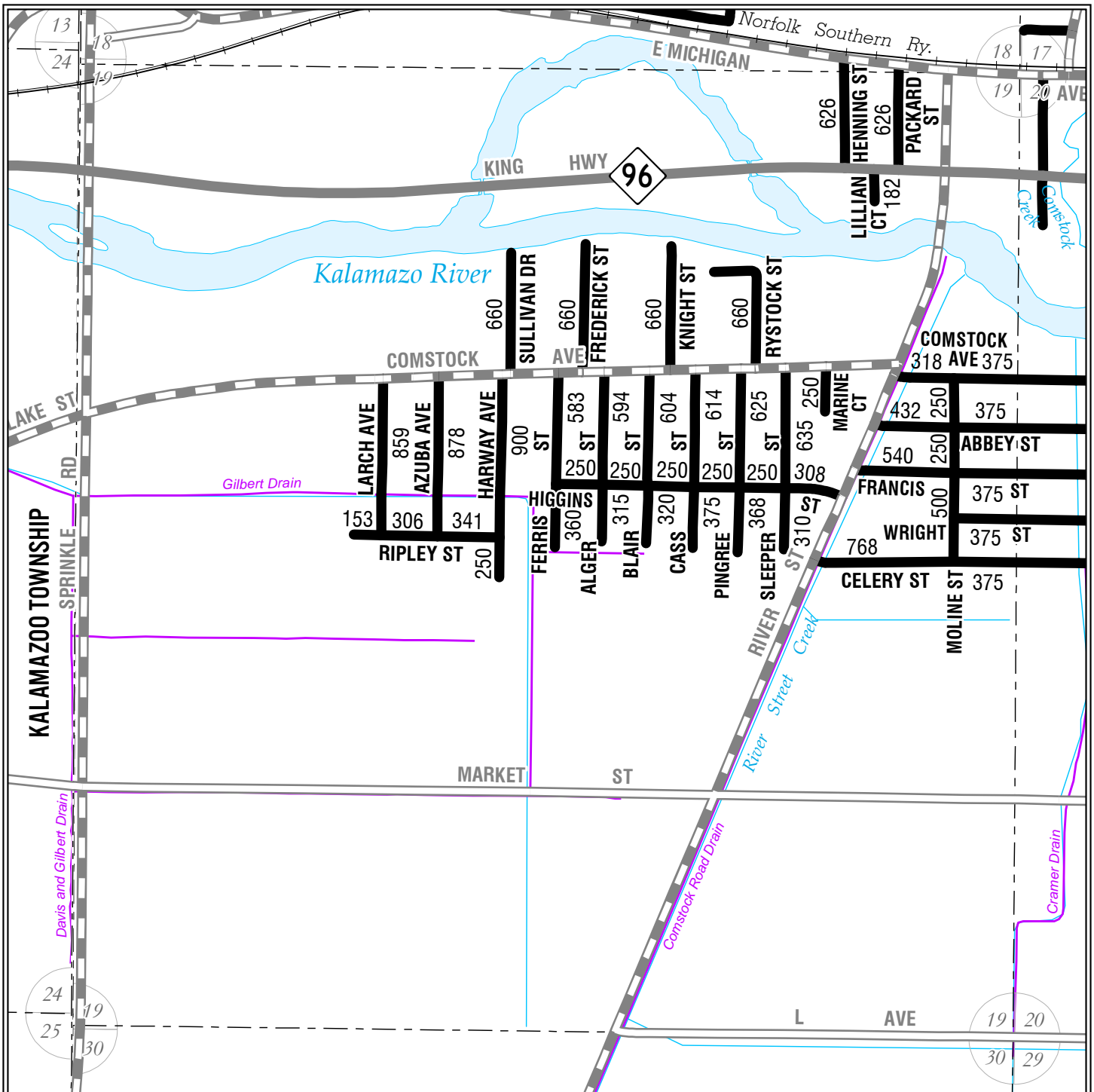
- State Trunkline Highways
- County Primary Roads
- County Local Roads
MILEAGE REPRESENTED ON TOWNSHIP OVERVIEW SHEET
- County Local Roads
MILEAGE REPRESENTED ON THIS SHEET
- City Major Streets
- City Minor Streets
- Adjacent County Primary Roads
- Adjacent County Local Roads

**KALAMAZOO COUNTY
COMSTOCK TOWNSHIP
SECTION 18**



1:9,500

**LOCAL ROAD SYSTEM TOTAL
FEET 37,153 EQUALS 7.04 MILES.**



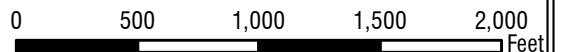
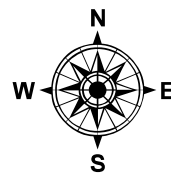
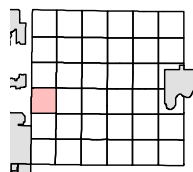
Legend

- Railroads
- Municipal Boundaries
- Section Lines
- Lakes
- Streams
- County Drains
- Adjusted Census Urban Area

Roads and Streets:

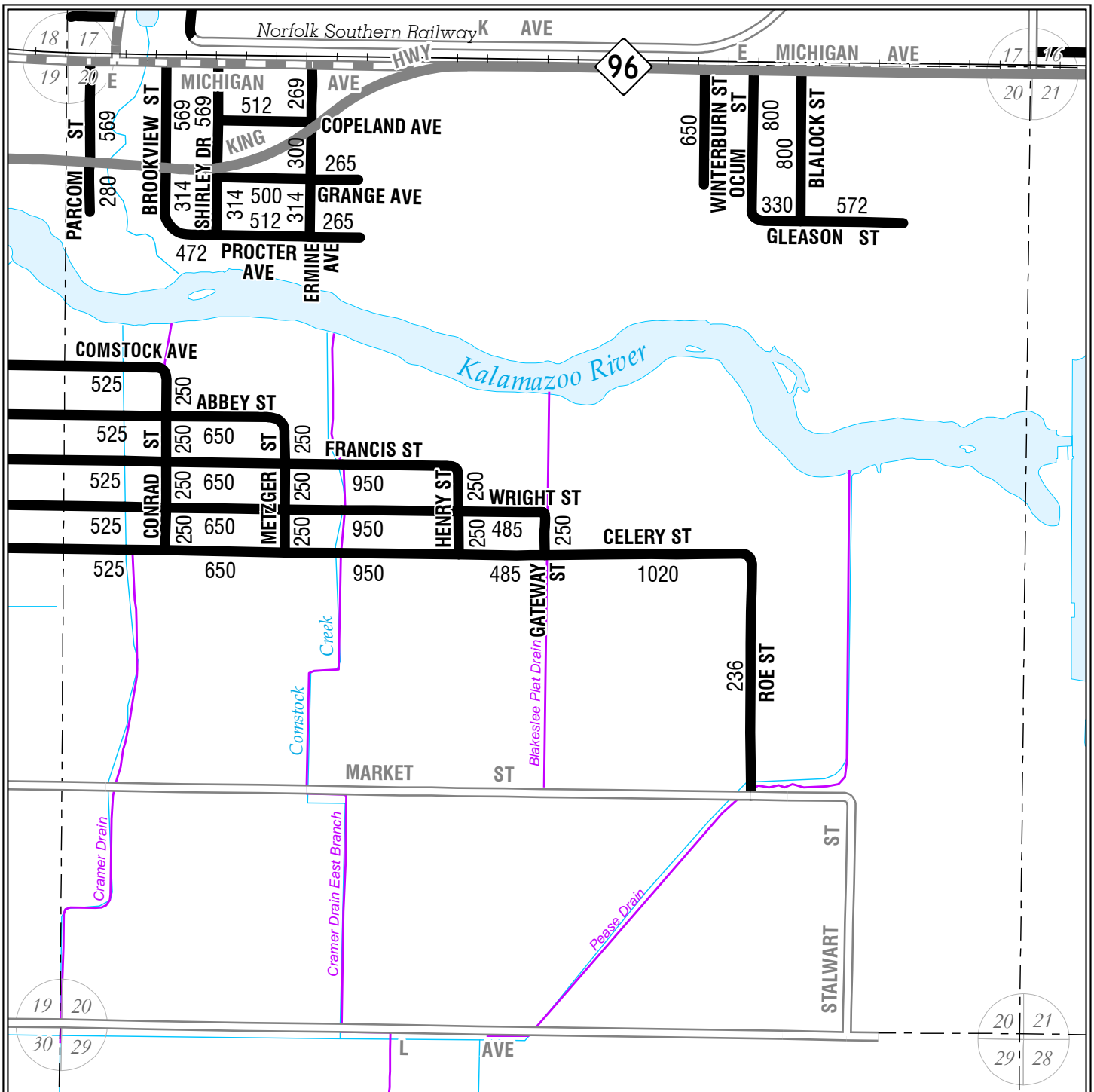
- State Trunkline Highways
- County Primary Roads
- County Local Roads
MILEAGE REPRESENTED ON TOWNSHIP OVERVIEW SHEET
- County Local Roads
MILEAGE REPRESENTED ON THIS SHEET
- City Major Streets
- City Minor Streets
- Adjacent County Primary Roads
- Adjacent County Local Roads

**KALAMAZOO COUNTY
COMSTOCK TOWNSHIP
SECTION 19**



1:9,500

LOCAL ROAD SYSTEM TOTAL
FEET 20,205 EQUALS 3.83 MILES.



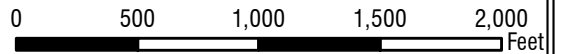
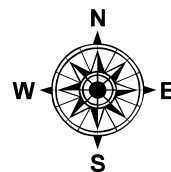
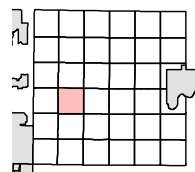
Legend

- Railroads
- Municipal Boundaries
- Section Lines
- Lakes
- Streams
- County Drains
- Adjusted Census Urban Area

Roads and Streets:

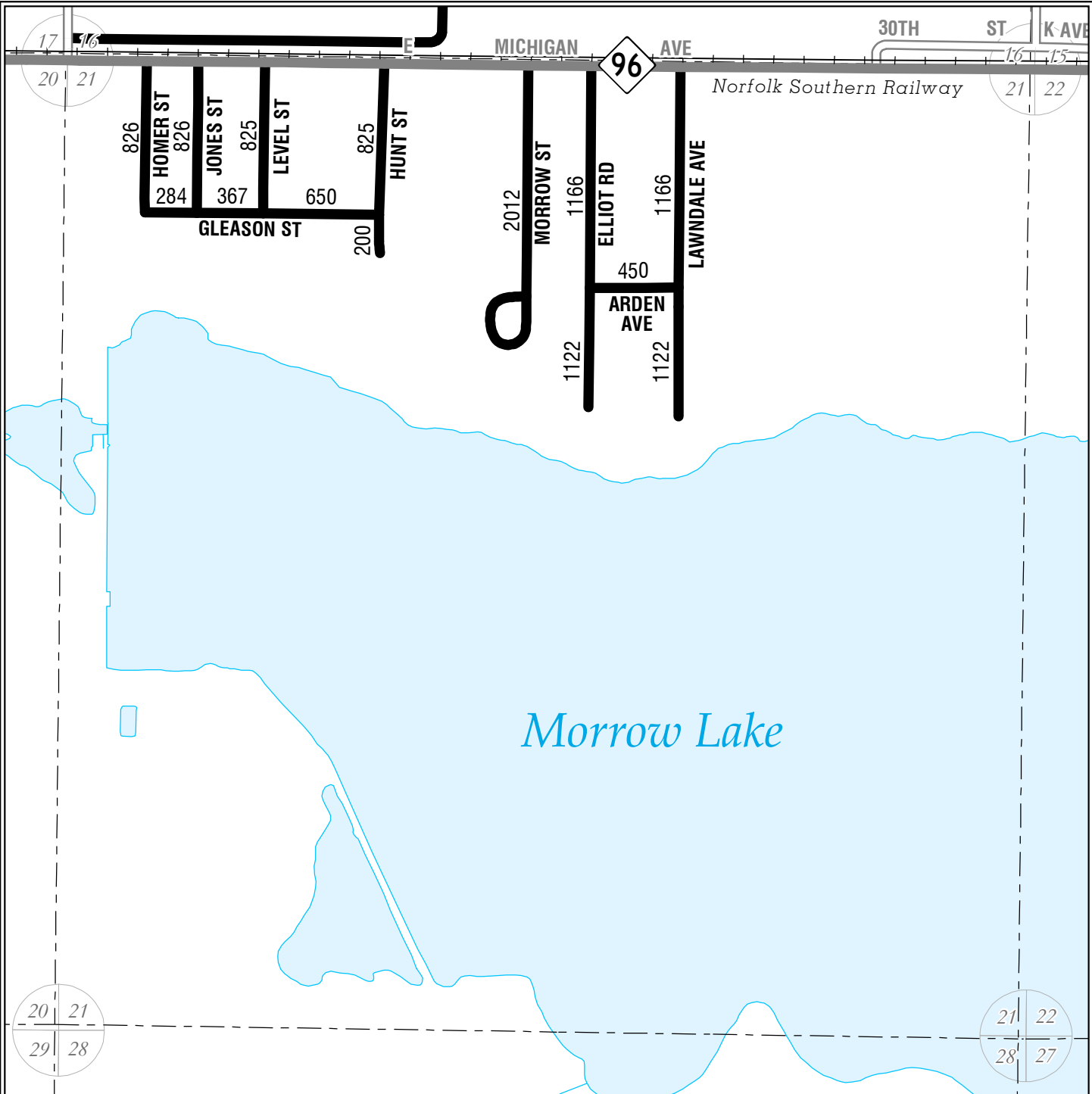
- State Trunkline Highways
- County Primary Roads
- County Local Roads
MILEAGE REPRESENTED ON TOWNSHIP OVERVIEW SHEET
- County Local Roads
MILEAGE REPRESENTED ON THIS SHEET
- City Major Streets
- City Minor Streets
- Adjacent County Primary Roads
- Adjacent County Local Roads

**KALAMAZOO COUNTY
COMSTOCK TOWNSHIP
SECTION 20**



1:9,500

**LOCAL ROAD SYSTEM TOTAL
FEET 23,030 EQUALS 4.36 MILES.**




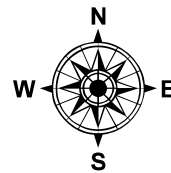
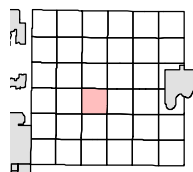
Legend

- Railroads
- Municipal Boundaries
- Section Lines
- Lakes
- Streams
- County Drains
- Adjusted Census Urban Area

Roads and Streets:

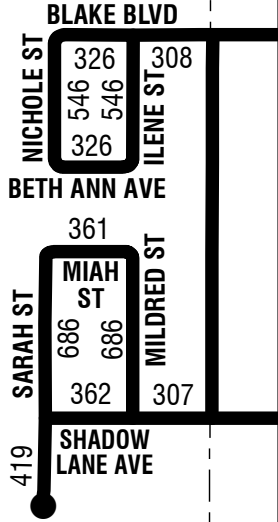
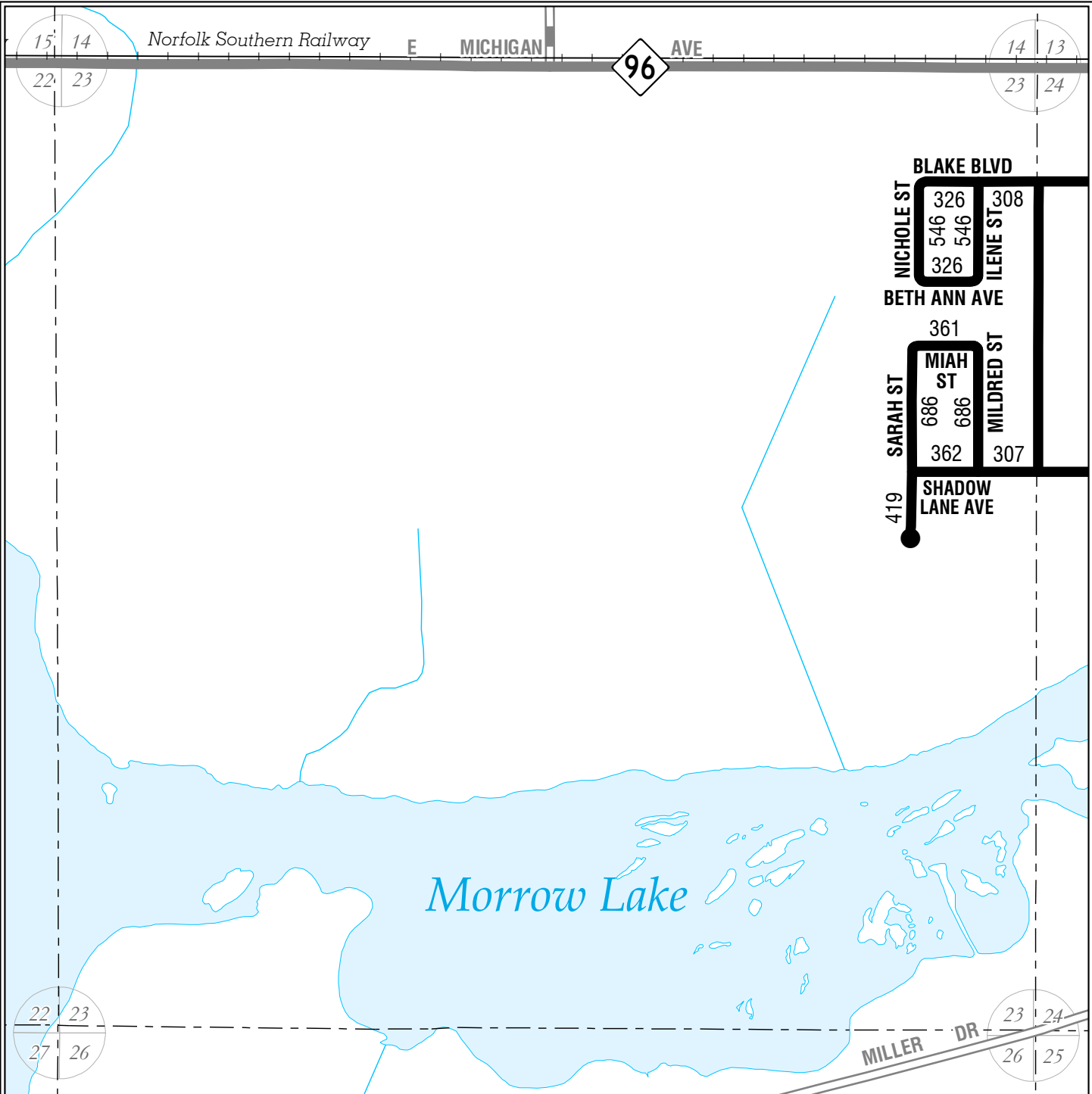
- State Trunkline Highways
- County Primary Roads
- County Local Roads
MILEAGE REPRESENTED ON TOWNSHIP OVERVIEW SHEET
- County Local Roads
MILEAGE REPRESENTED ON THIS SHEET
- City Major Streets
- City Minor Streets
- Adjacent County Primary Roads
- Adjacent County Local Roads

**KALAMAZOO COUNTY
COMSTOCK TOWNSHIP
SECTION 21**



1:9,500

LOCAL ROAD SYSTEM TOTAL
FEET 11,841 EQUALS 2.24 MILES.



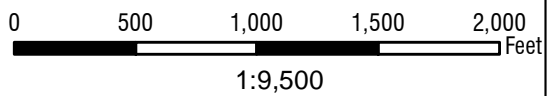

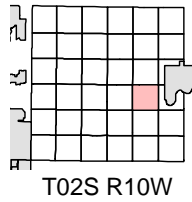
Legend

- Railroads
- Municipal Boundaries
- Section Lines
- Lakes
- Streams
- County Drains
- Adjusted Census Urban Area

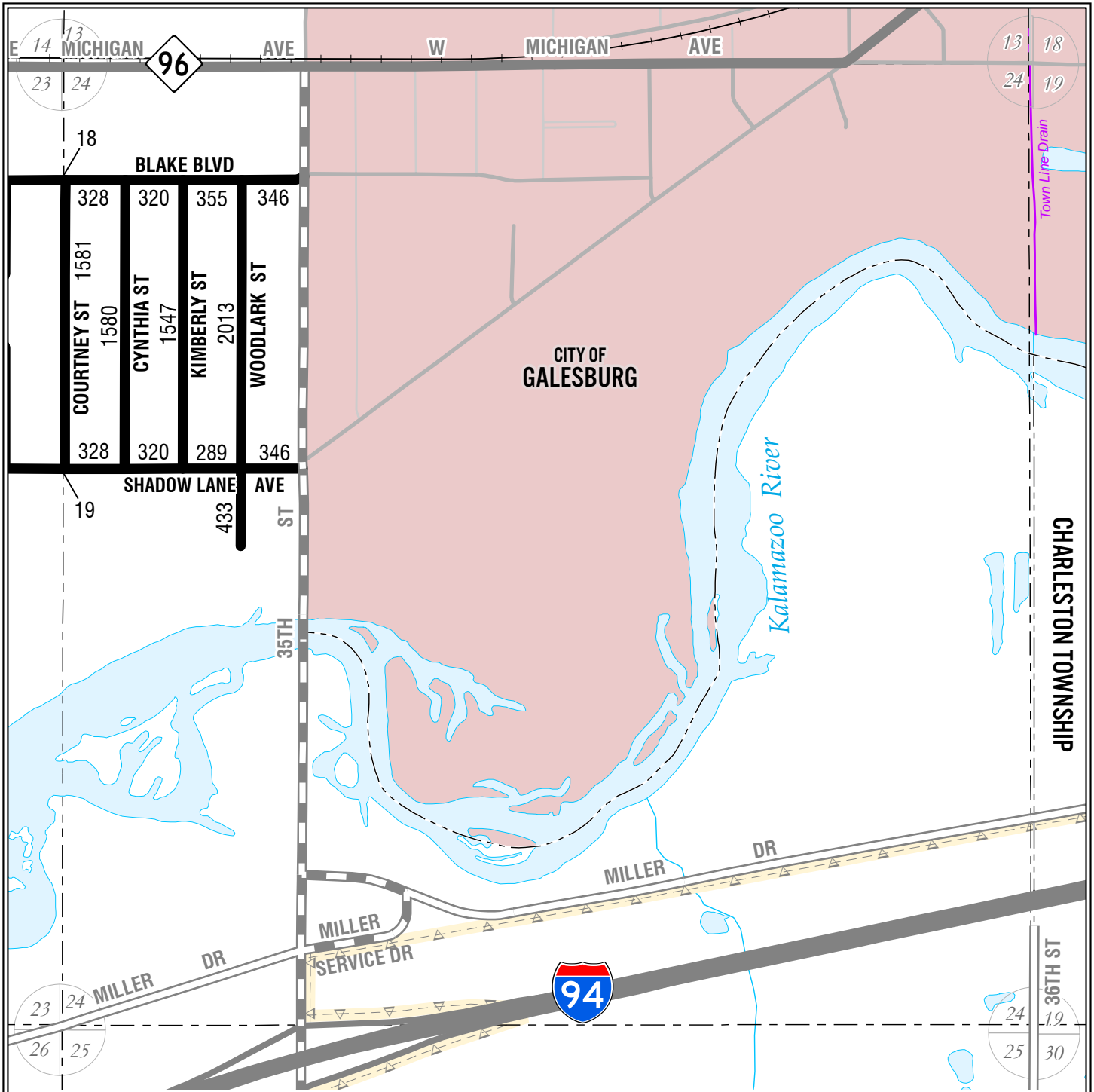
Roads and Streets:

- State Trunkline Highways
- County Primary Roads
- County Local Roads
MILEAGE REPRESENTED ON TOWNSHIP OVERVIEW SHEET
- County Local Roads
MILEAGE REPRESENTED ON THIS SHEET
- City Major Streets
- City Minor Streets
- Adjacent County Primary Roads
- Adjacent County Local Roads

KALAMAZOO COUNTY
COMSTOCK TOWNSHIP
SECTION 23



LOCAL ROAD SYSTEM TOTAL
FEET 4,873 EQUALS 0.92 MILES.



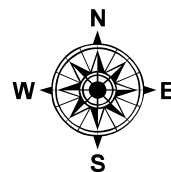
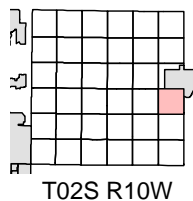
Legend

- Railroads
- Municipal Boundaries
- Section Lines
- Lakes
- Streams
- County Drains
- Adjusted Census Urban Area

Roads and Streets:

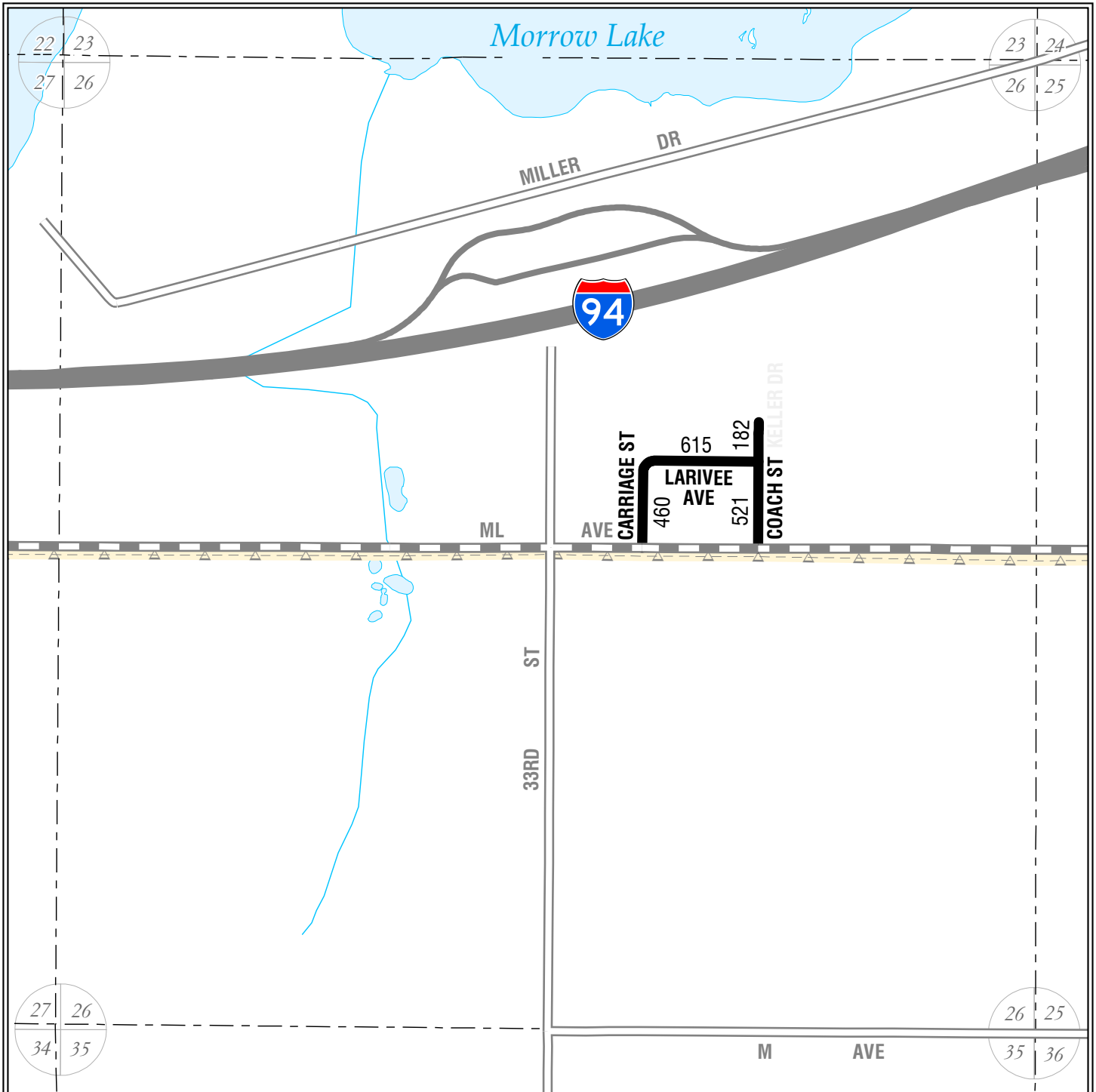
- State Trunkline Highways
- County Primary Roads
- County Local Roads
- County Local Roads
- City Major Streets
- City Minor Streets
- Adjacent County Primary Roads
- Adjacent County Local Roads

**KALAMAZOO COUNTY
COMSTOCK TOWNSHIP
SECTION 24**



1:9,500

LOCAL ROAD SYSTEM TOTAL
FEET 9,823 EQUALS 1.86 MILES.




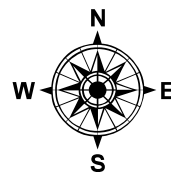
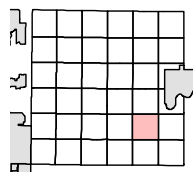
Legend

- Railroads
- Municipal Boundaries
- Section Lines
- Lakes
- Streams
- County Drains
- Adjusted Census Urban Area

Roads and Streets:

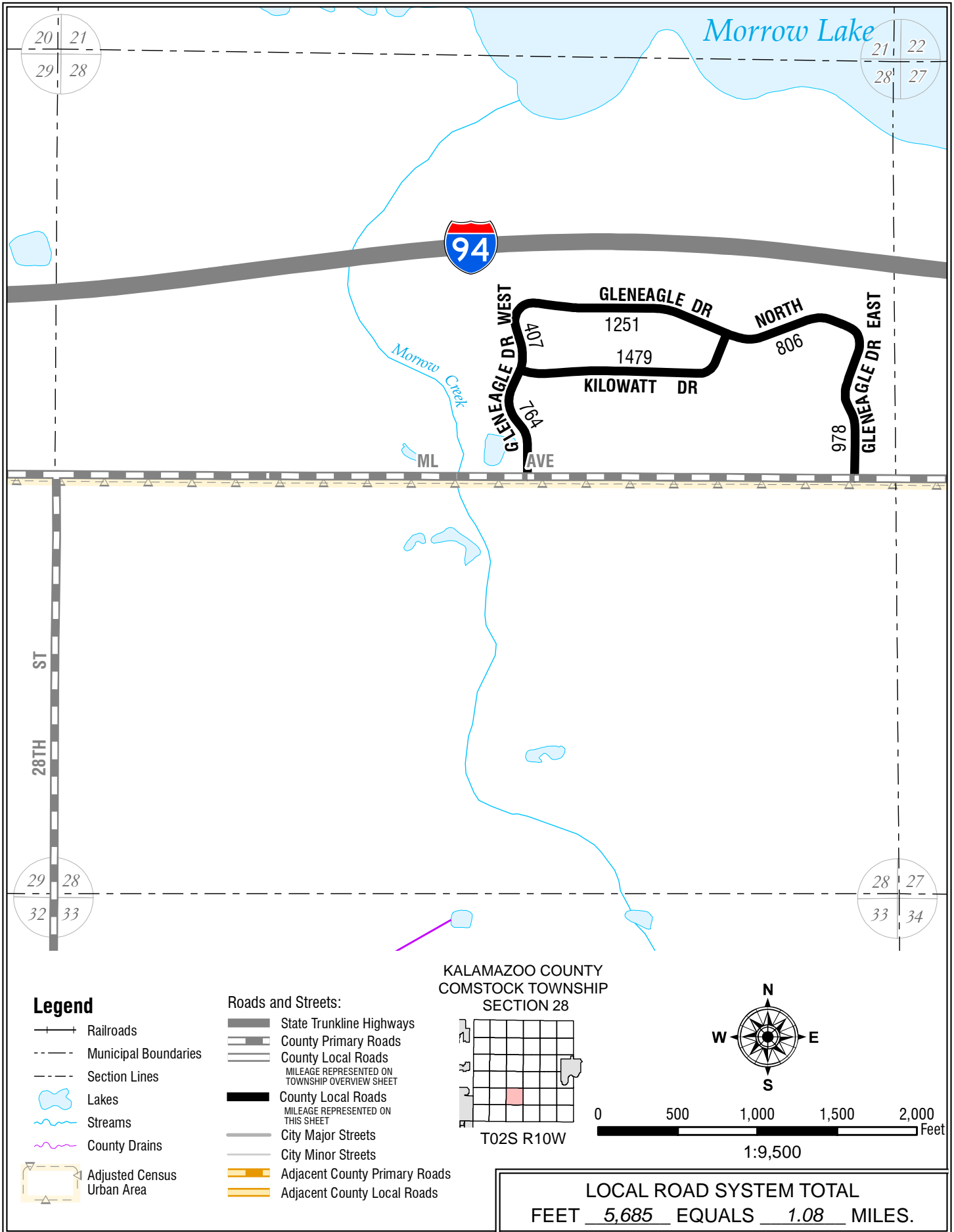
- State Trunkline Highways
- County Primary Roads
- County Local Roads
MILEAGE REPRESENTED ON TOWNSHIP OVERVIEW SHEET
- County Local Roads
MILEAGE REPRESENTED ON THIS SHEET
- City Major Streets
- City Minor Streets
- Adjacent County Primary Roads
- Adjacent County Local Roads

**KALAMAZOO COUNTY
COMSTOCK TOWNSHIP
SECTION 26**



1:9,500

LOCAL ROAD SYSTEM TOTAL
FEET 1,778 EQUALS 0.34 MILES.



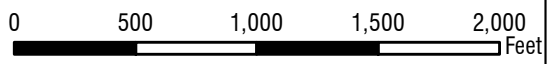

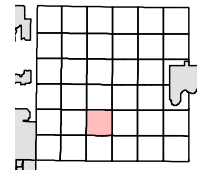
Legend

- Railroads
- Municipal Boundaries
- Section Lines
- Lakes
- Streams
- County Drains
- Adjusted Census Urban Area

Roads and Streets:

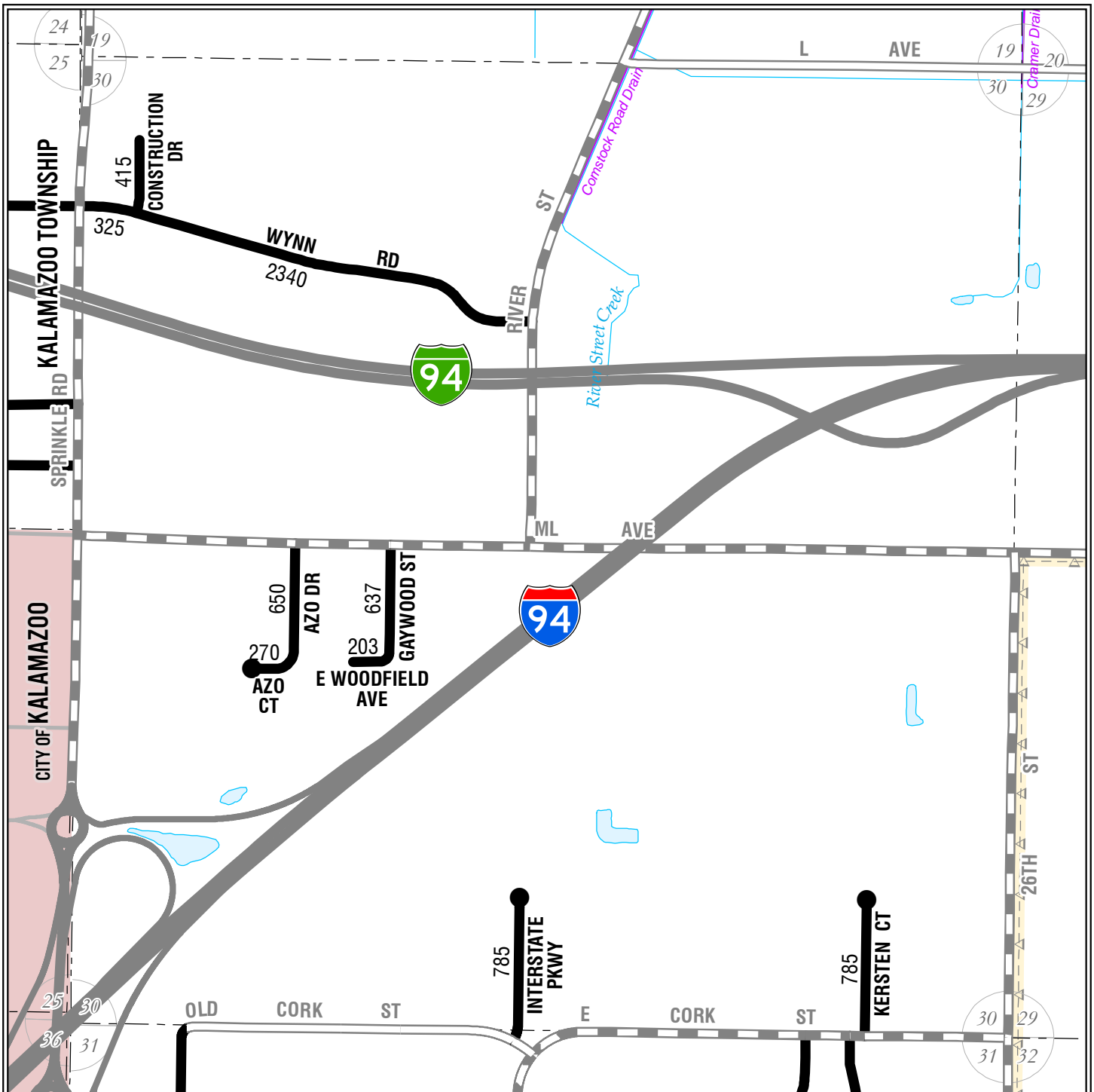
- State Trunkline Highways
- County Primary Roads
- County Local Roads
MILEAGE REPRESENTED ON TOWNSHIP OVERVIEW SHEET
- County Local Roads
MILEAGE REPRESENTED ON THIS SHEET
- City Major Streets
- City Minor Streets
- Adjacent County Primary Roads
- Adjacent County Local Roads

**KALAMAZOO COUNTY
COMSTOCK TOWNSHIP
SECTION 28**



1:9,500

LOCAL ROAD SYSTEM TOTAL
 FEET 5,685 EQUALS 1.08 MILES.



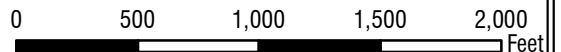
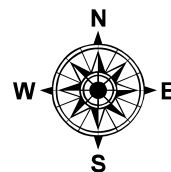
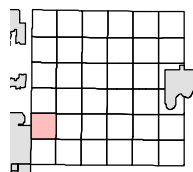
Legend

- Railroads
- Municipal Boundaries
- Section Lines
- Lakes
- Streams
- County Drains
- Adjusted Census Urban Area

Roads and Streets:

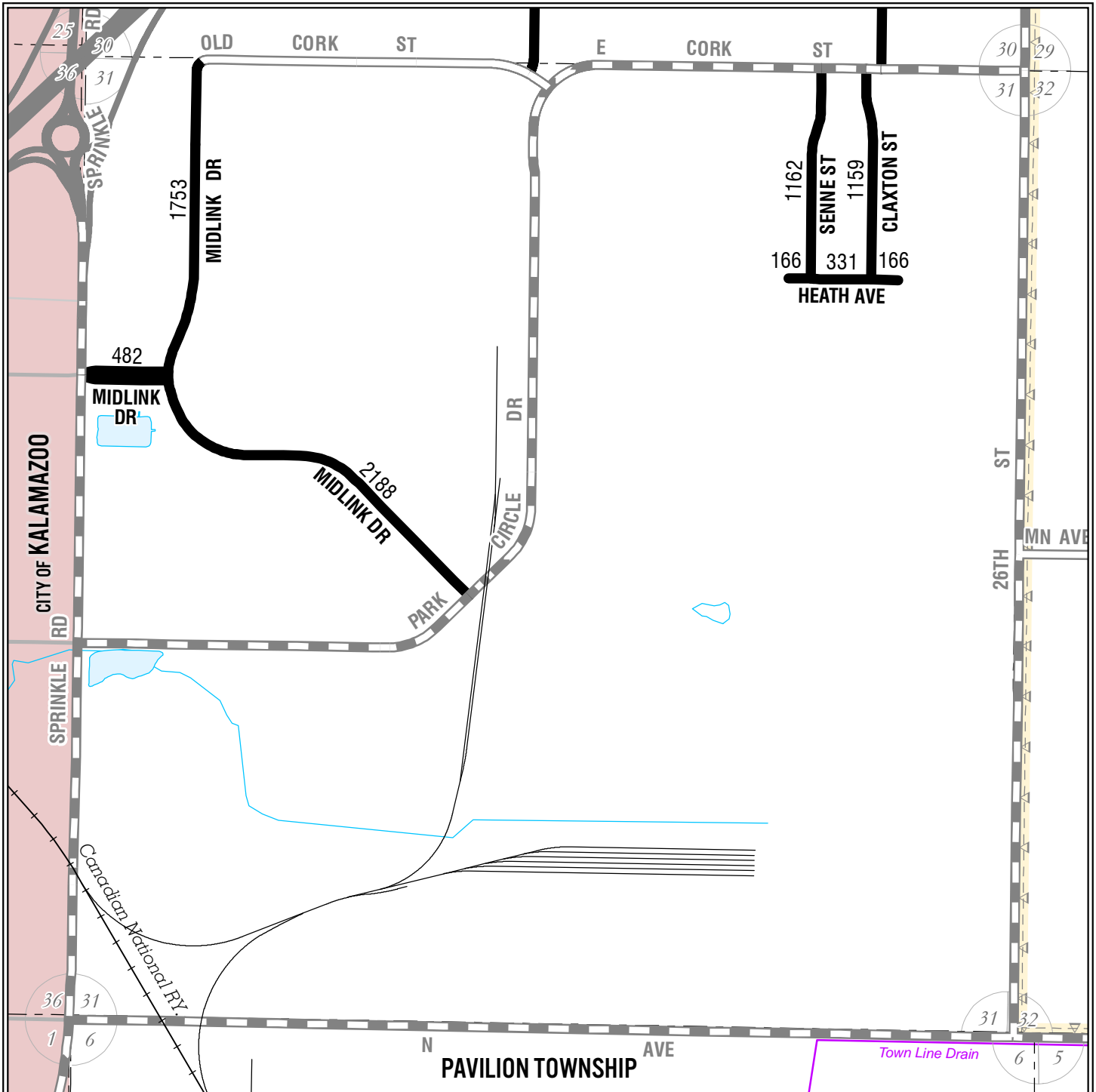
- State Trunkline Highways
- County Primary Roads
- County Local Roads
MILEAGE REPRESENTED ON TOWNSHIP OVERVIEW SHEET
- County Local Roads
MILEAGE REPRESENTED ON THIS SHEET
- City Major Streets
- City Minor Streets
- Adjacent County Primary Roads
- Adjacent County Local Roads

**KALAMAZOO COUNTY
COMSTOCK TOWNSHIP
SECTION 30**



1:9,500

LOCAL ROAD SYSTEM TOTAL
FEET 6,410 EQUALS 1.21 MILES.




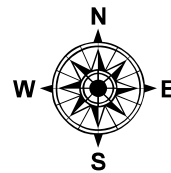
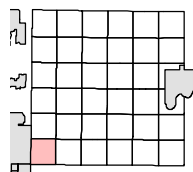
Legend

- Railroads
- Municipal Boundaries
- Section Lines
- Lakes
- Streams
- County Drains
- Adjusted Census Urban Area

Roads and Streets:

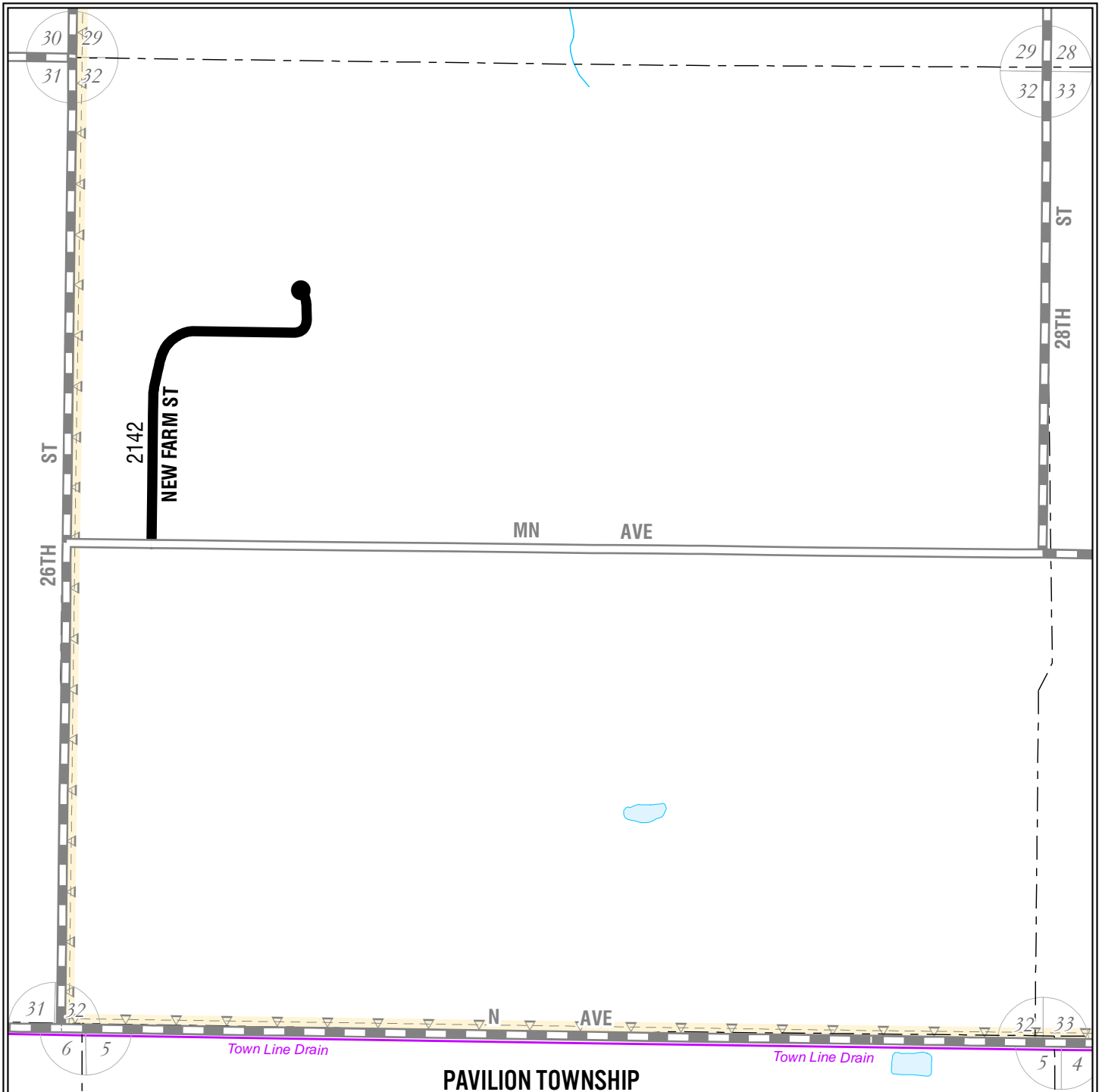
- State Trunkline Highways
- County Primary Roads
- County Local Roads
MILEAGE REPRESENTED ON TOWNSHIP OVERVIEW SHEET
- County Local Roads
MILEAGE REPRESENTED ON THIS SHEET
- City Major Streets
- City Minor Streets
- Adjacent County Primary Roads
- Adjacent County Local Roads

**KALAMAZOO COUNTY
COMSTOCK TOWNSHIP
SECTION 31**





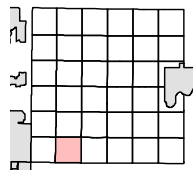
1:9,500

LOCAL ROAD SYSTEM TOTAL
FEET 7,407 EQUALS 1.40 MILES.



PAVILION TOWNSHIP

**KALAMAZOO COUNTY
COMSTOCK TOWNSHIP
SECTION 32**



1:9,500

Legend

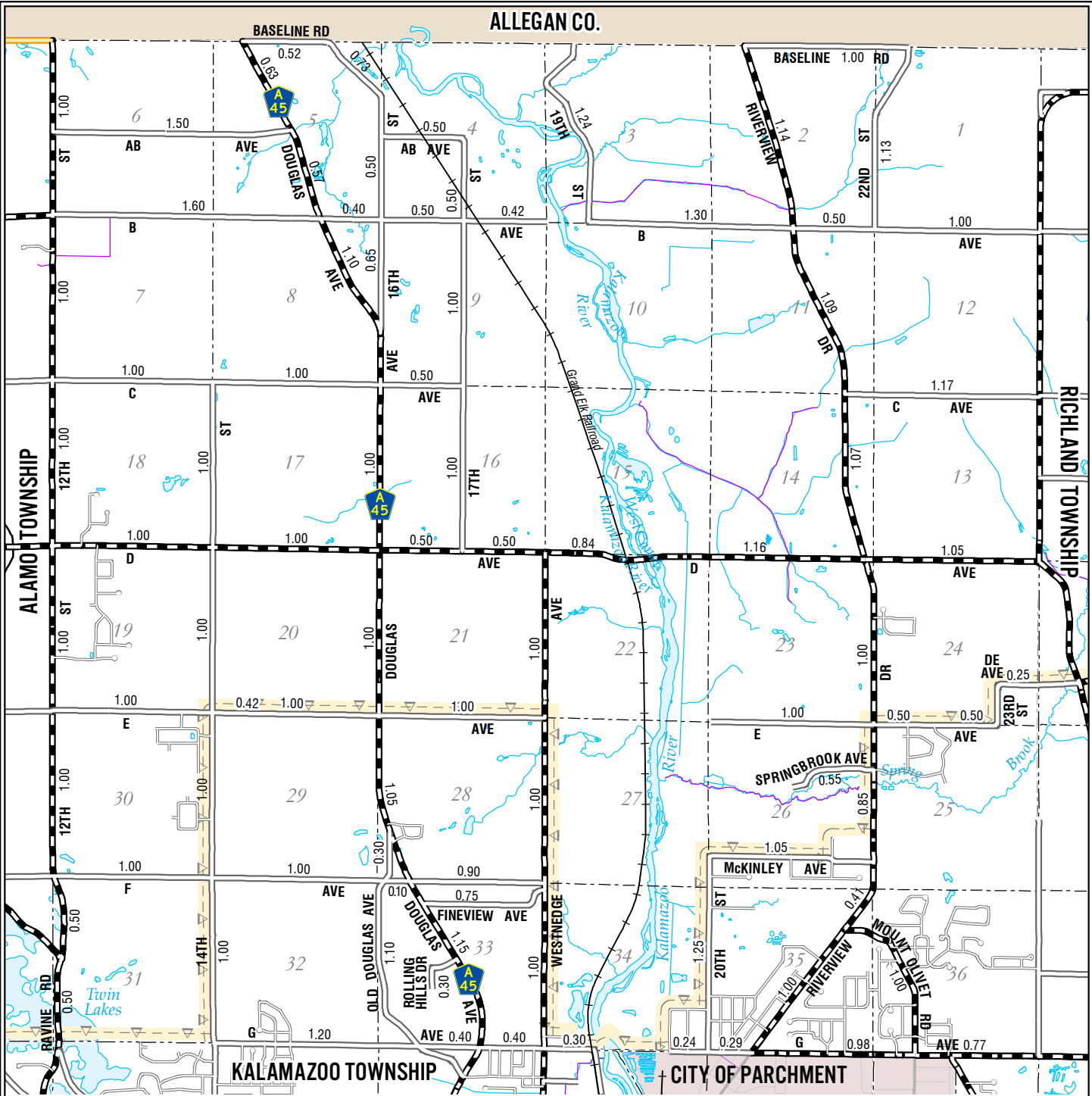
- Railroads
- Municipal Boundaries
- Section Lines
- Lakes
- Streams
- County Drains
- Adjusted Census Urban Area

Roads and Streets:

- State Trunkline Highways
- County Primary Roads
- County Local Roads
MILEAGE REPRESENTED ON TOWNSHIP OVERVIEW SHEET
- County Local Roads
MILEAGE REPRESENTED ON THIS SHEET
- City Major Streets
- City Minor Streets
- Adjacent County Primary Roads
- Adjacent County Local Roads

LOCAL ROAD SYSTEM TOTAL
FEET 2,142 EQUALS 0.41 MILES.

ALLEGAN CO.



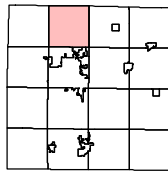
Legend

- Railroads
- Municipal Boundaries
- Section Lines
- Lakes
- Streams
- County Drains
- Adjusted Census Urban Area



Roads and Streets:

- State Trunkline Highways
- County Primary Roads
- County Local Roads
MILEAGE REPRESENTED ON THIS SHEET
- County Local Roads
MILEAGE REPRESENTED ON SECTION DETAIL SHEETS
- City Major Streets
- City Minor Streets
- Adjacent County Primary Roads
- Adjacent County Local Roads

KALAMAZOO COUNTY
COOPER TOWNSHIP

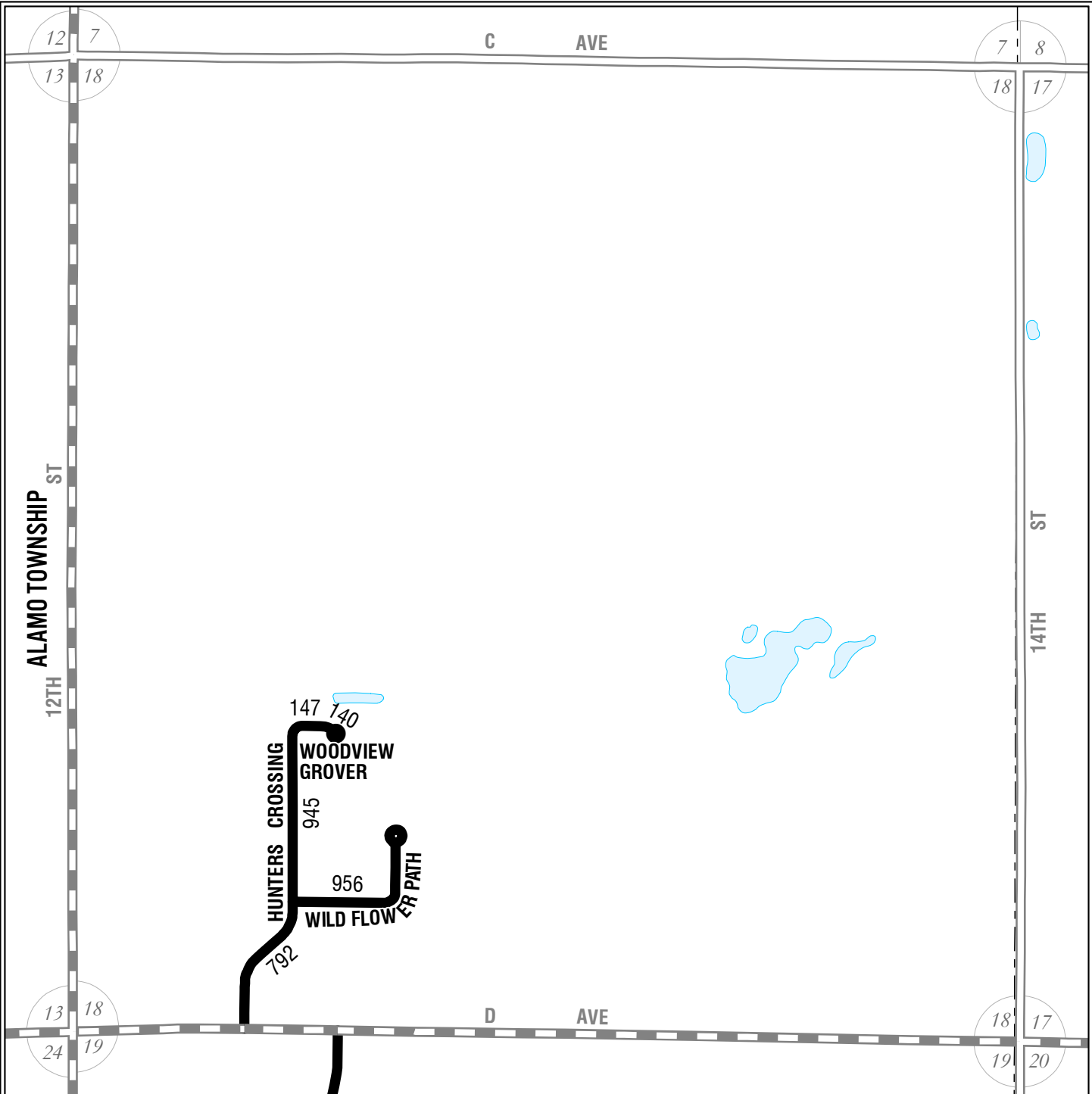


T1S R11W



1:56,000

PRIMARY ROAD SYSTEM IS 30.86 MILES.
LOCAL ROAD SYSTEM IS 40.10 MILES.

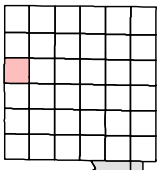


Legend

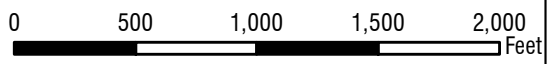

- Railroads
- Municipal Boundaries
- Section Lines
- Lakes
- Streams
- County Drains
- Adjusted Census Urban Area

- Roads and Streets:**
- State Trunkline Highways
 - County Primary Roads
 - County Local Roads
MILEAGE REPRESENTED ON TOWNSHIP OVERVIEW SHEET
 - County Local Roads
MILEAGE REPRESENTED ON THIS SHEET
 - City Major Streets
 - City Minor Streets
 - Adjacent County Primary Roads
 - Adjacent County Local Roads

KALAMAZOO COUNTY
COOPER TOWNSHIP
SECTION 18

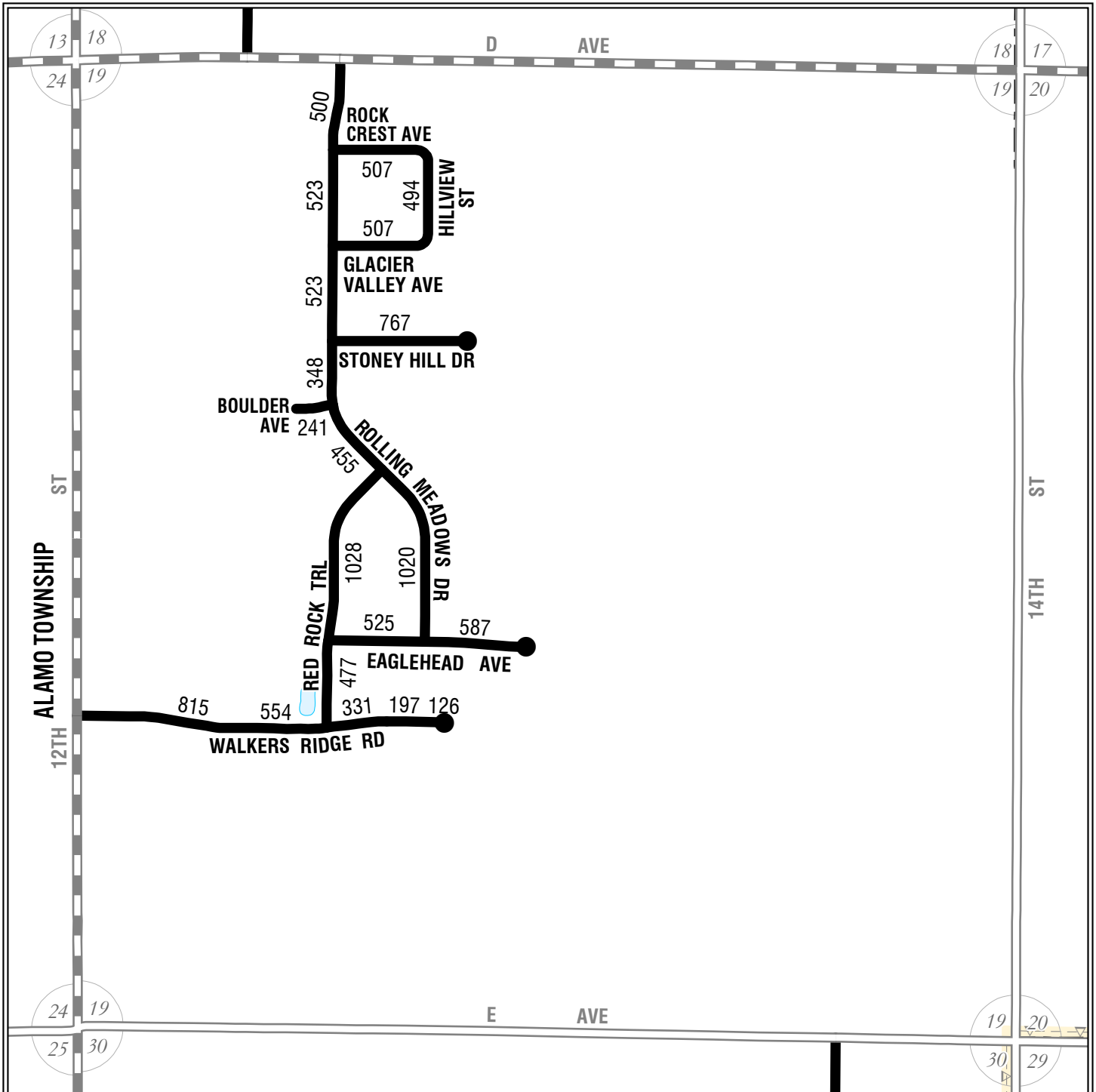


T01S R11W



1:9,500

LOCAL ROAD SYSTEM TOTAL
FEET 2,980 EQUALS 0.56 MILES.




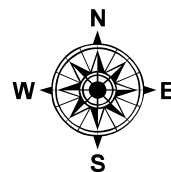
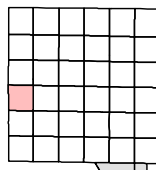
Legend

- Railroads
- Municipal Boundaries
- Section Lines
- Lakes
- Streams
- County Drains
- Adjusted Census Urban Area

Roads and Streets:

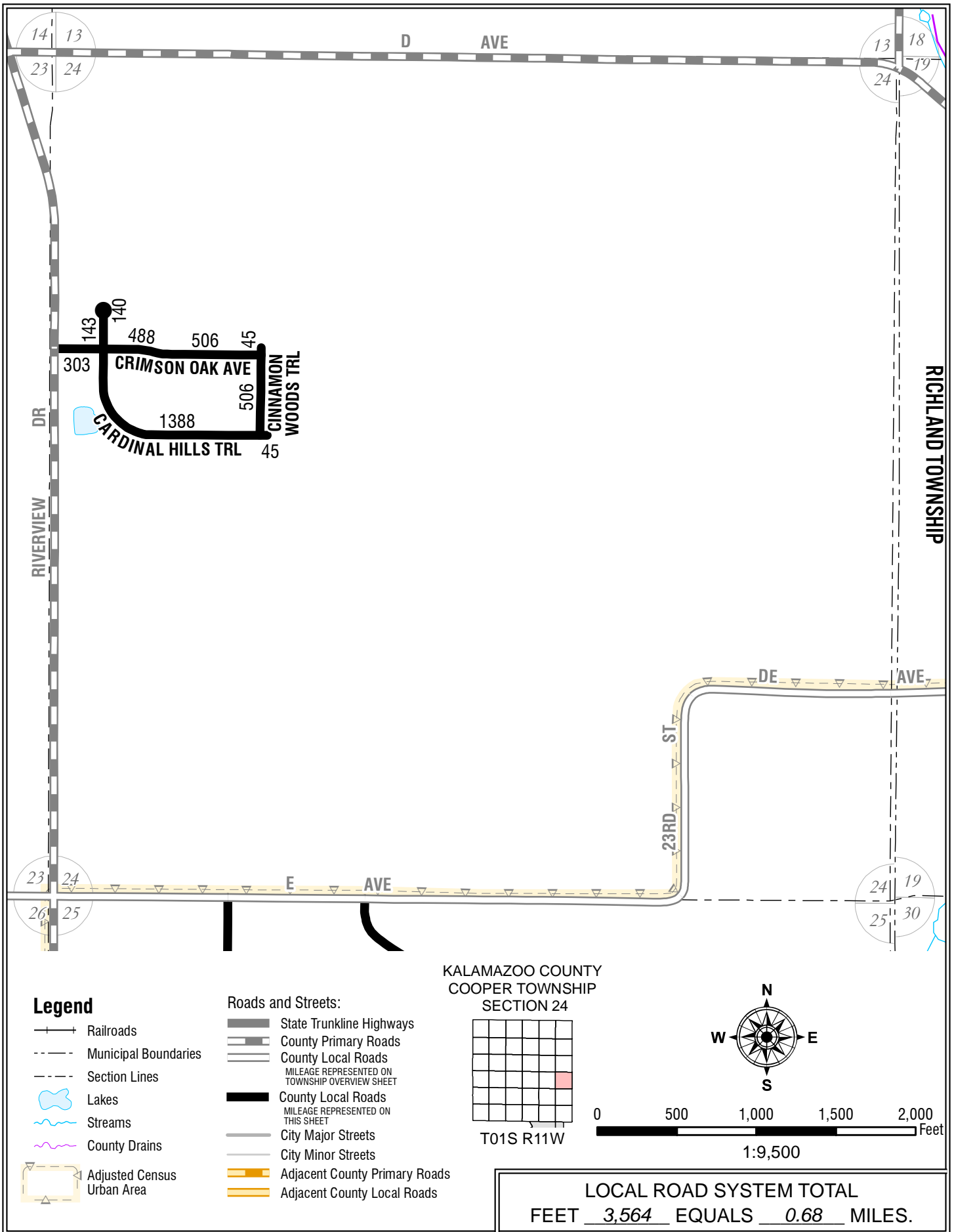
- State Trunkline Highways
- County Primary Roads
- County Local Roads
MILEAGE REPRESENTED ON TOWNSHIP OVERVIEW SHEET
- County Local Roads
MILEAGE REPRESENTED ON THIS SHEET
- City Major Streets
- City Minor Streets
- Adjacent County Primary Roads
- Adjacent County Local Roads

KALAMAZOO COUNTY
COOPER TOWNSHIP
SECTION 19



1:9,500

LOCAL ROAD SYSTEM TOTAL
FEET 10,525 EQUALS 1.99 MILES.



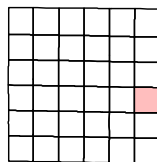
Legend

- Railroads
- Municipal Boundaries
- Section Lines
- Lakes
- Streams
- County Drains
- Adjusted Census Urban Area


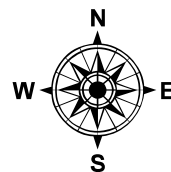
Roads and Streets:

- State Trunkline Highways
- County Primary Roads
- County Local Roads
MILEAGE REPRESENTED ON TOWNSHIP OVERVIEW SHEET
- County Local Roads
MILEAGE REPRESENTED ON THIS SHEET
- City Major Streets
- City Minor Streets
- Adjacent County Primary Roads
- Adjacent County Local Roads

KALAMAZOO COUNTY
COOPER TOWNSHIP
SECTION 24

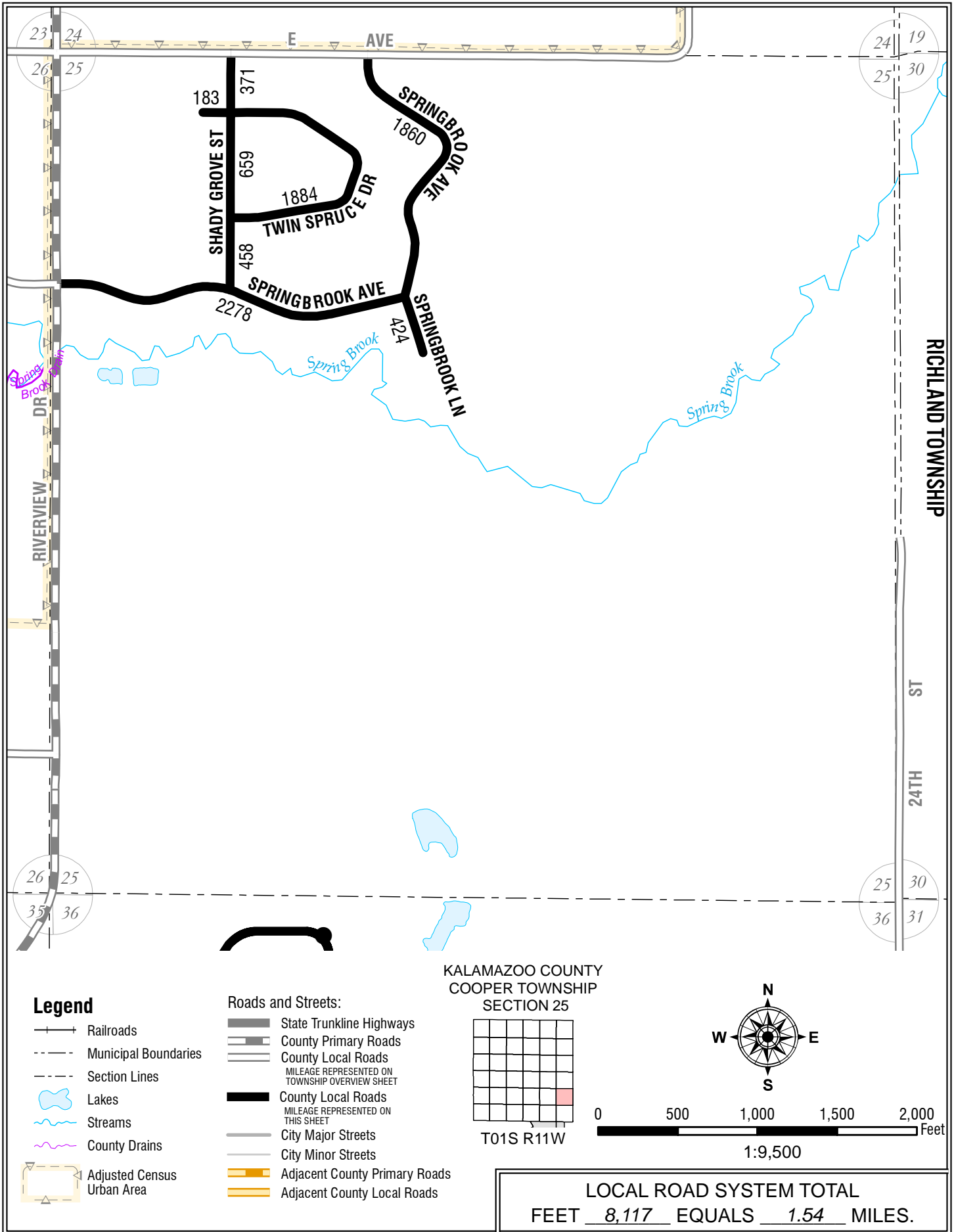


T01S R11W



1:9,500

LOCAL ROAD SYSTEM TOTAL
FEET 3,564 EQUALS 0.68 MILES.



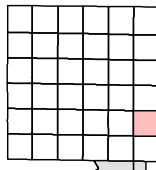
Legend

- Railroads
- Municipal Boundaries
- Section Lines
- Lakes
- Streams
- County Drains
- Adjusted Census Urban Area



Roads and Streets:

- State Trunkline Highways
- County Primary Roads
- County Local Roads
MILEAGE REPRESENTED ON TOWNSHIP OVERVIEW SHEET
- County Local Roads
MILEAGE REPRESENTED ON THIS SHEET
- City Major Streets
- City Minor Streets
- Adjacent County Primary Roads
- Adjacent County Local Roads

KALAMAZOO COUNTY
COOPER TOWNSHIP
SECTION 25

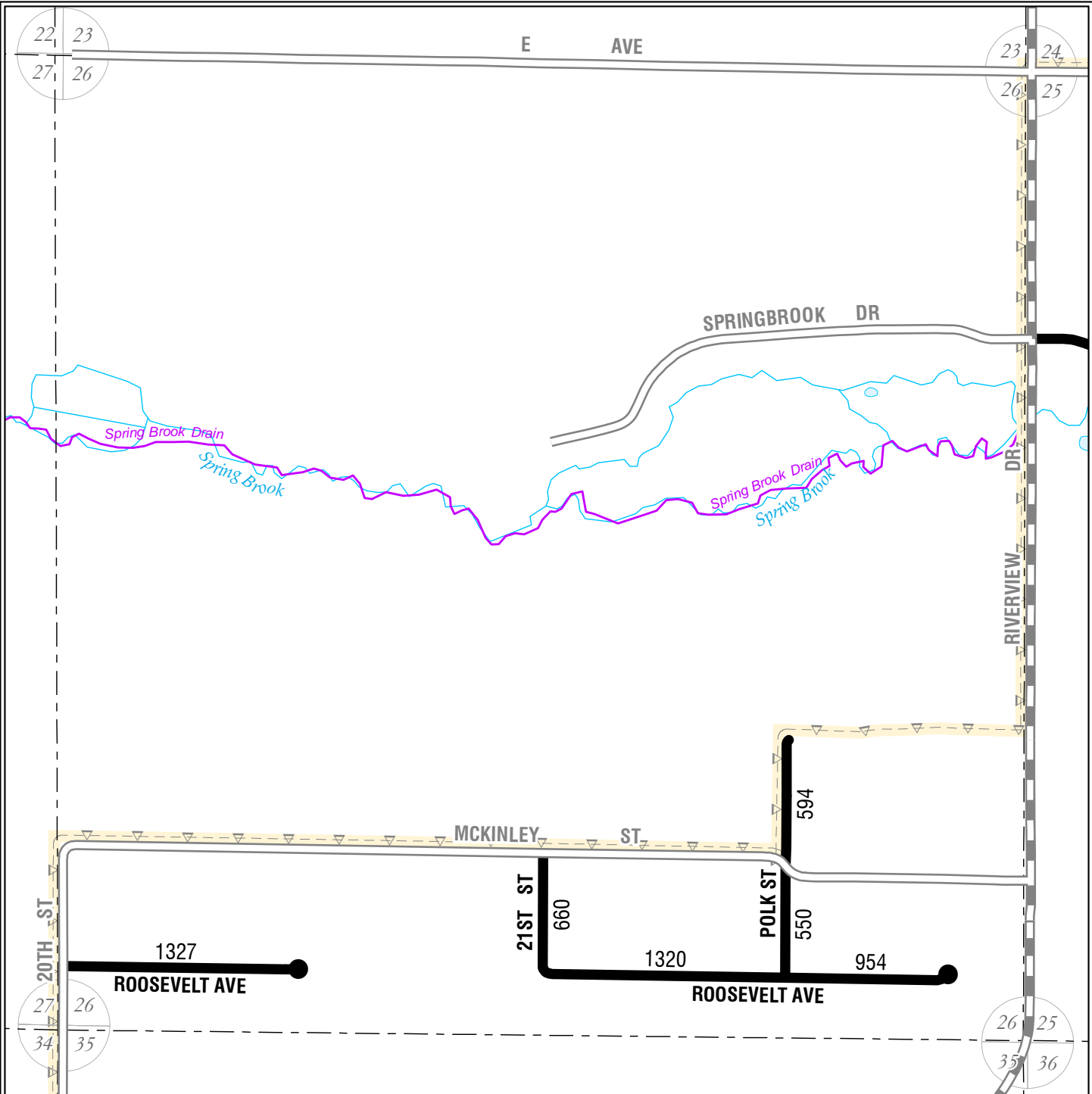


T01S R11W



1:9,500

LOCAL ROAD SYSTEM TOTAL
FEET 8,117 EQUALS 1.54 MILES.



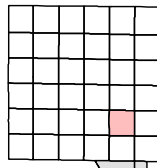
Legend

- Railroads
- Municipal Boundaries
- Section Lines
- Lakes
- Streams
- County Drains
- Adjusted Census Urban Area

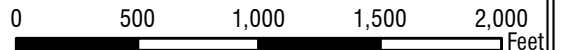
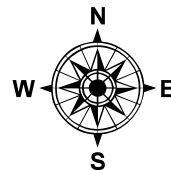
Roads and Streets:

- State Trunkline Highways
- County Primary Roads
- County Local Roads
MILEAGE REPRESENTED ON TOWNSHIP OVERVIEW SHEET
- County Local Roads
MILEAGE REPRESENTED ON THIS SHEET
- City Major Streets
- City Minor Streets
- Adjacent County Primary Roads
- Adjacent County Local Roads

KALAMAZOO COUNTY
COOPER TOWNSHIP
SECTION 26

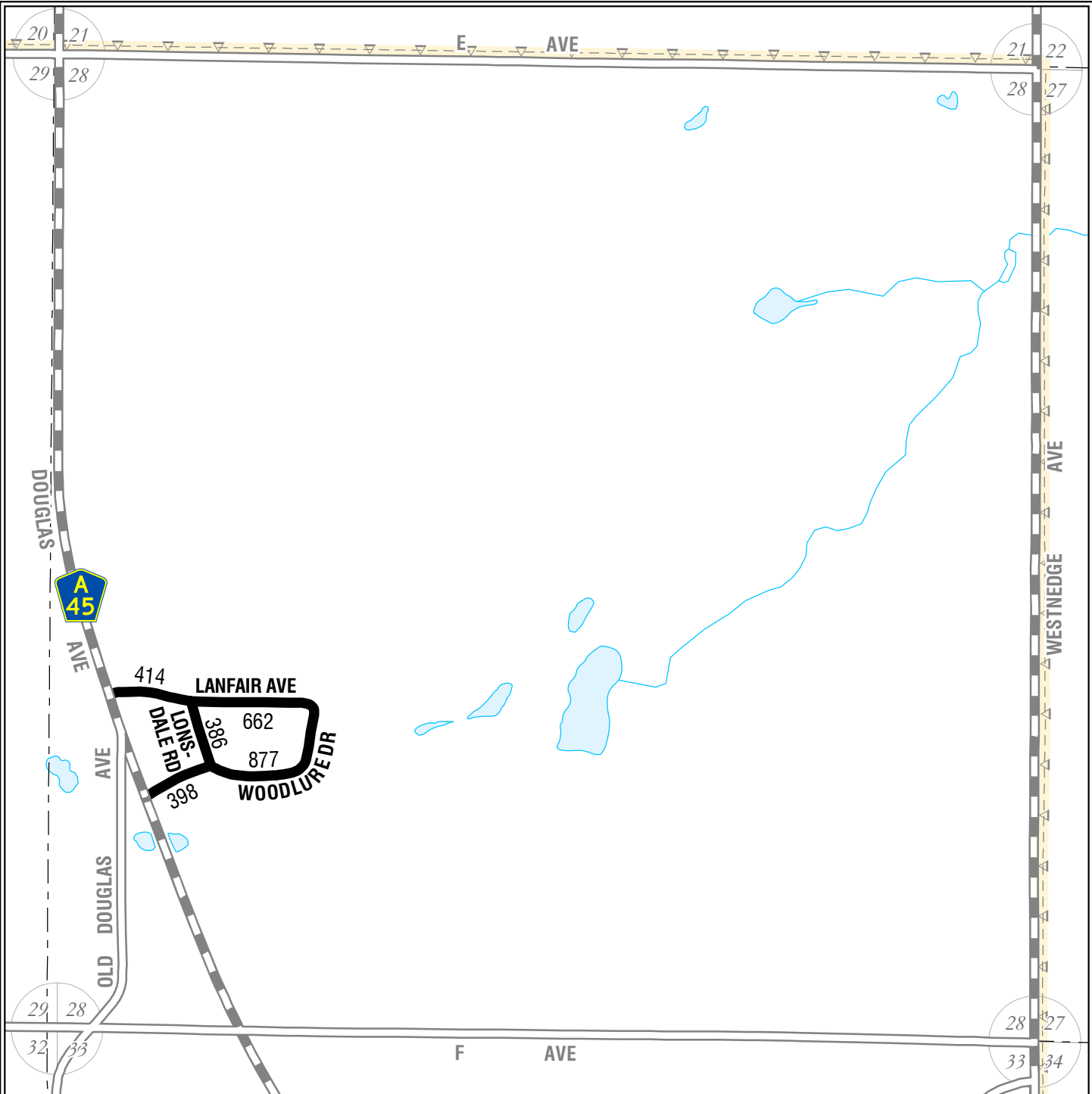


T01S R11W



1:9,500

LOCAL ROAD SYSTEM TOTAL
FEET 5,405 EQUALS 1.02 MILES.



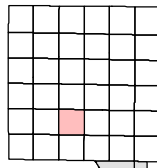
Legend

- Railroads
- Municipal Boundaries
- Section Lines
- Lakes
- Streams
- County Drains
- Adjusted Census Urban Area


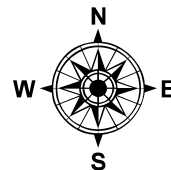
Roads and Streets:

- State Trunkline Highways
- County Primary Roads
- County Local Roads
MILEAGE REPRESENTED ON TOWNSHIP OVERVIEW SHEET
- County Local Roads
MILEAGE REPRESENTED ON THIS SHEET
- City Major Streets
- City Minor Streets
- Adjacent County Primary Roads
- Adjacent County Local Roads

**KALAMAZOO COUNTY
COOPER TOWNSHIP
SECTION 28**

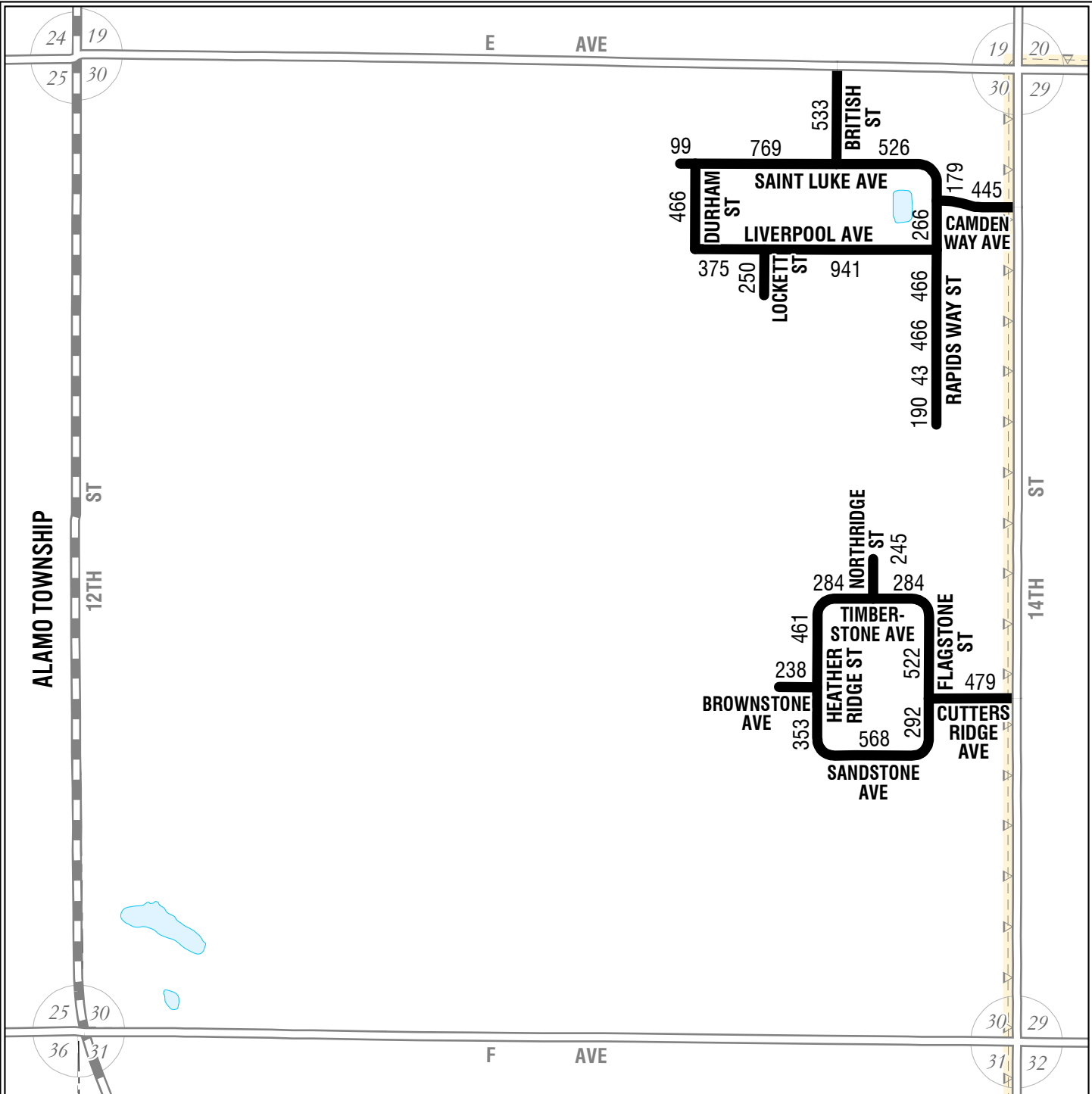


T01S R11W



1:9,500

LOCAL ROAD SYSTEM TOTAL
FEET 2,737 EQUALS 0.52 MILES.




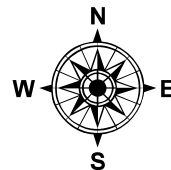
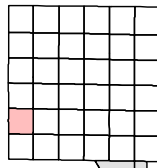
Legend

- Railroads
- Municipal Boundaries
- Section Lines
- Lakes
- Streams
- County Drains
- Adjusted Census Urban Area

Roads and Streets:

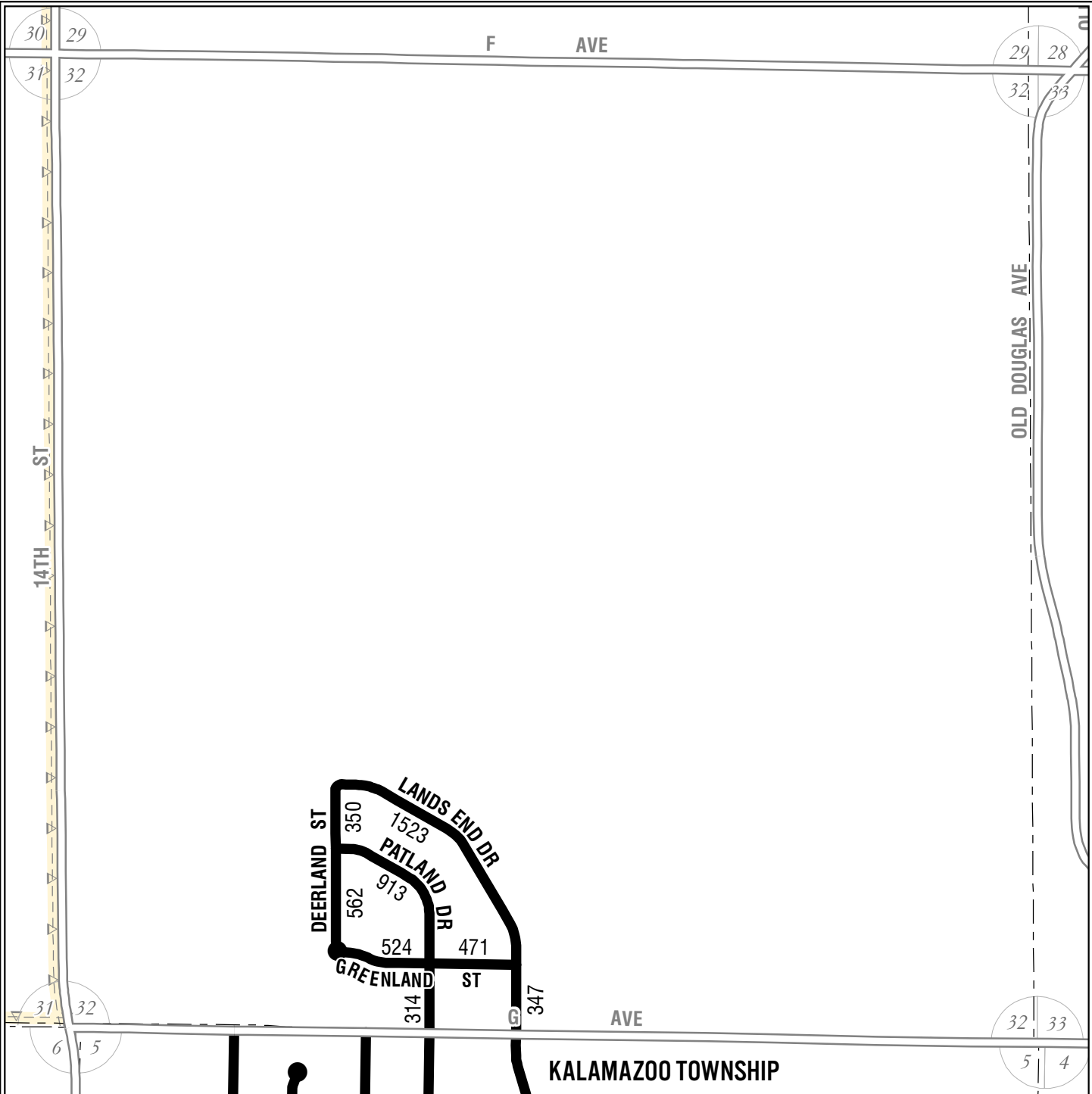
- State Trunkline Highways
- County Primary Roads
- County Local Roads
MILEAGE REPRESENTED ON TOWNSHIP OVERVIEW SHEET
- City Local Roads
MILEAGE REPRESENTED ON THIS SHEET
- City Major Streets
- City Minor Streets
- Adjacent County Primary Roads
- Adjacent County Local Roads

KALAMAZOO COUNTY
COOPER TOWNSHIP
SECTION 30



1:9,500

LOCAL ROAD SYSTEM TOTAL
FEET 9,723 EQUALS 1.84 MILES.




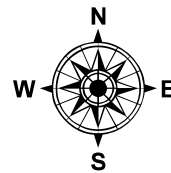
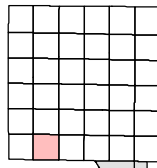
Legend

- Railroads
- Municipal Boundaries
- Section Lines
- Lakes
- Streams
- County Drains
- Adjusted Census Urban Area

Roads and Streets:

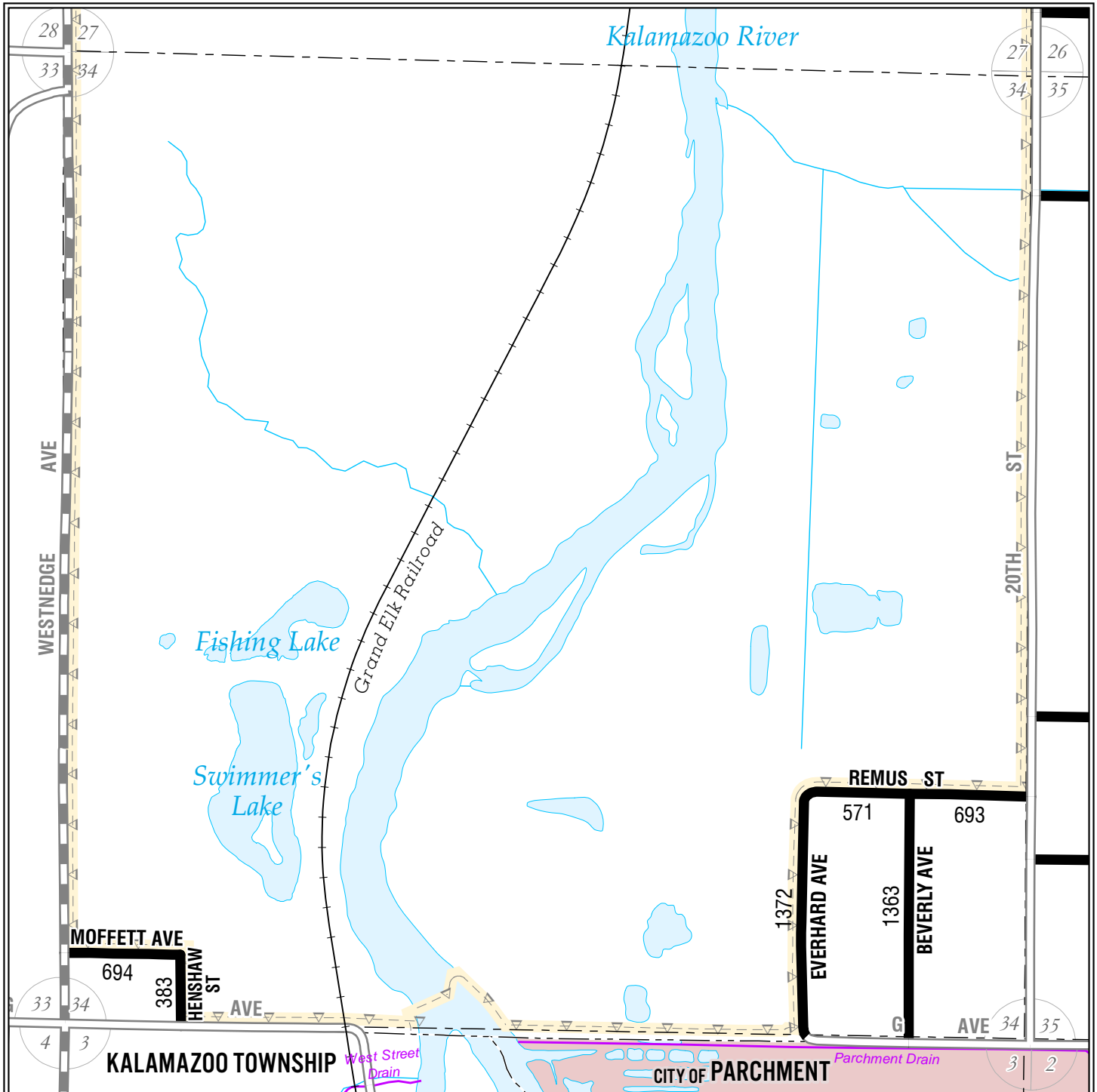
- State Trunkline Highways
- County Primary Roads
- County Local Roads
MILEAGE REPRESENTED ON TOWNSHIP OVERVIEW SHEET
- County Local Roads
MILEAGE REPRESENTED ON THIS SHEET
- City Major Streets
- City Minor Streets
- Adjacent County Primary Roads
- Adjacent County Local Roads

KALAMAZOO COUNTY
COOPER TOWNSHIP
SECTION 32



1:9,500

LOCAL ROAD SYSTEM TOTAL
FEET 5,004 EQUALS 0.95 MILES.

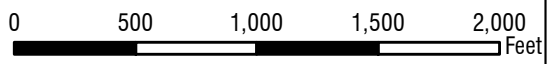

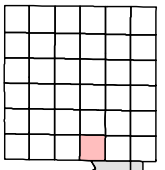


Legend

- Railroads
- Municipal Boundaries
- Section Lines
- Lakes
- Streams
- County Drains
- Adjusted Census Urban Area

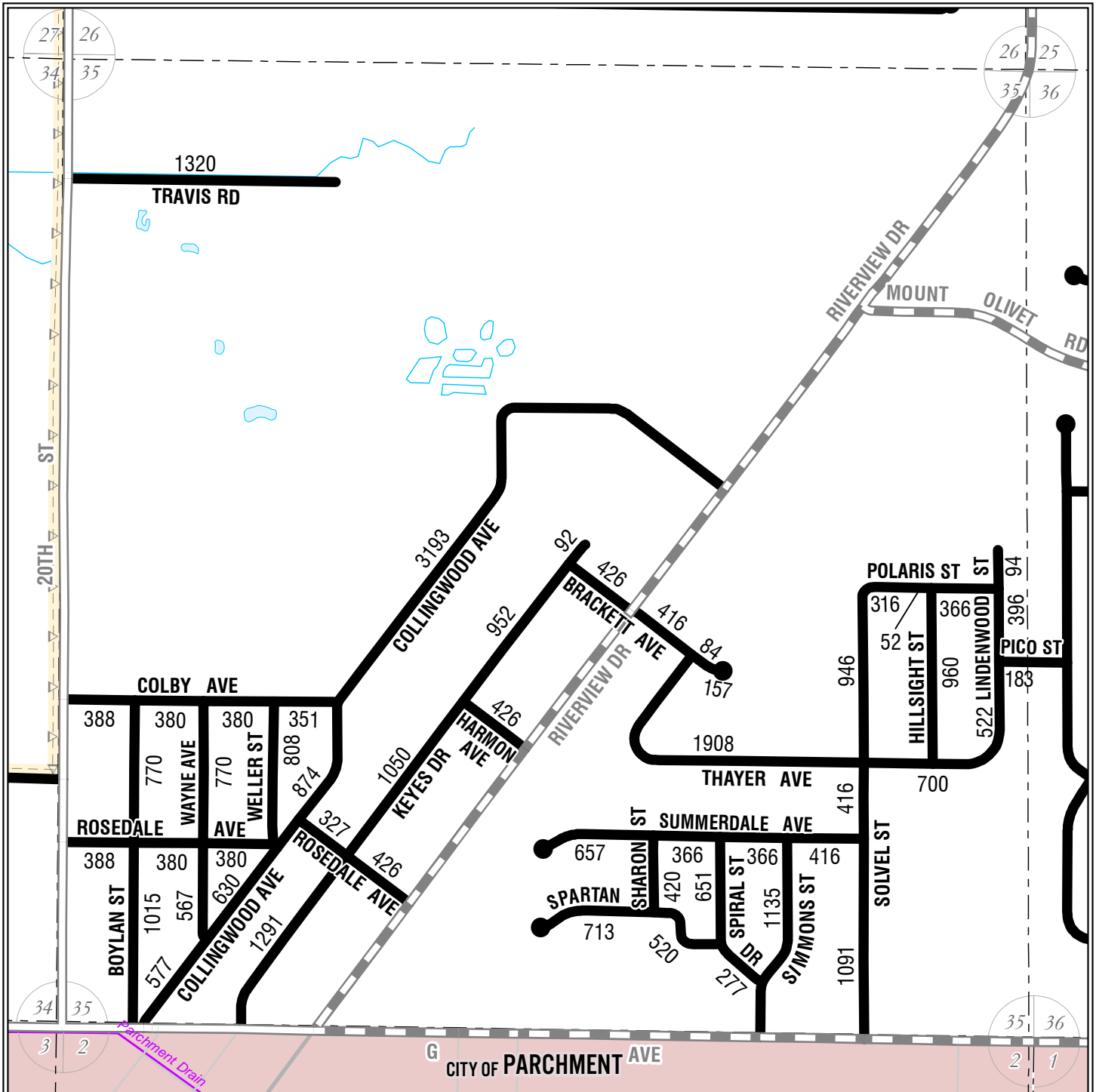
- Roads and Streets:**
- State Trunkline Highways
 - County Primary Roads
 - County Local Roads
MILEAGE REPRESENTED ON TOWNSHIP OVERVIEW SHEET
 - County Local Roads
MILEAGE REPRESENTED ON THIS SHEET
 - City Major Streets
 - City Minor Streets
 - Adjacent County Primary Roads
 - Adjacent County Local Roads

KALAMAZOO COUNTY
COOPER TOWNSHIP
SECTION 34



1:9,500

LOCAL ROAD SYSTEM TOTAL
FEET 5,076 EQUALS 0.96 MILES.



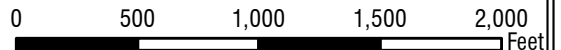
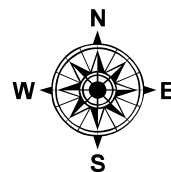
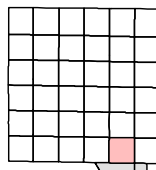
Legend

- Railroads
- Municipal Boundaries
- Section Lines
- Lakes
- Streams
- County Drains
- Adjusted Census Urban Area

Roads and Streets:

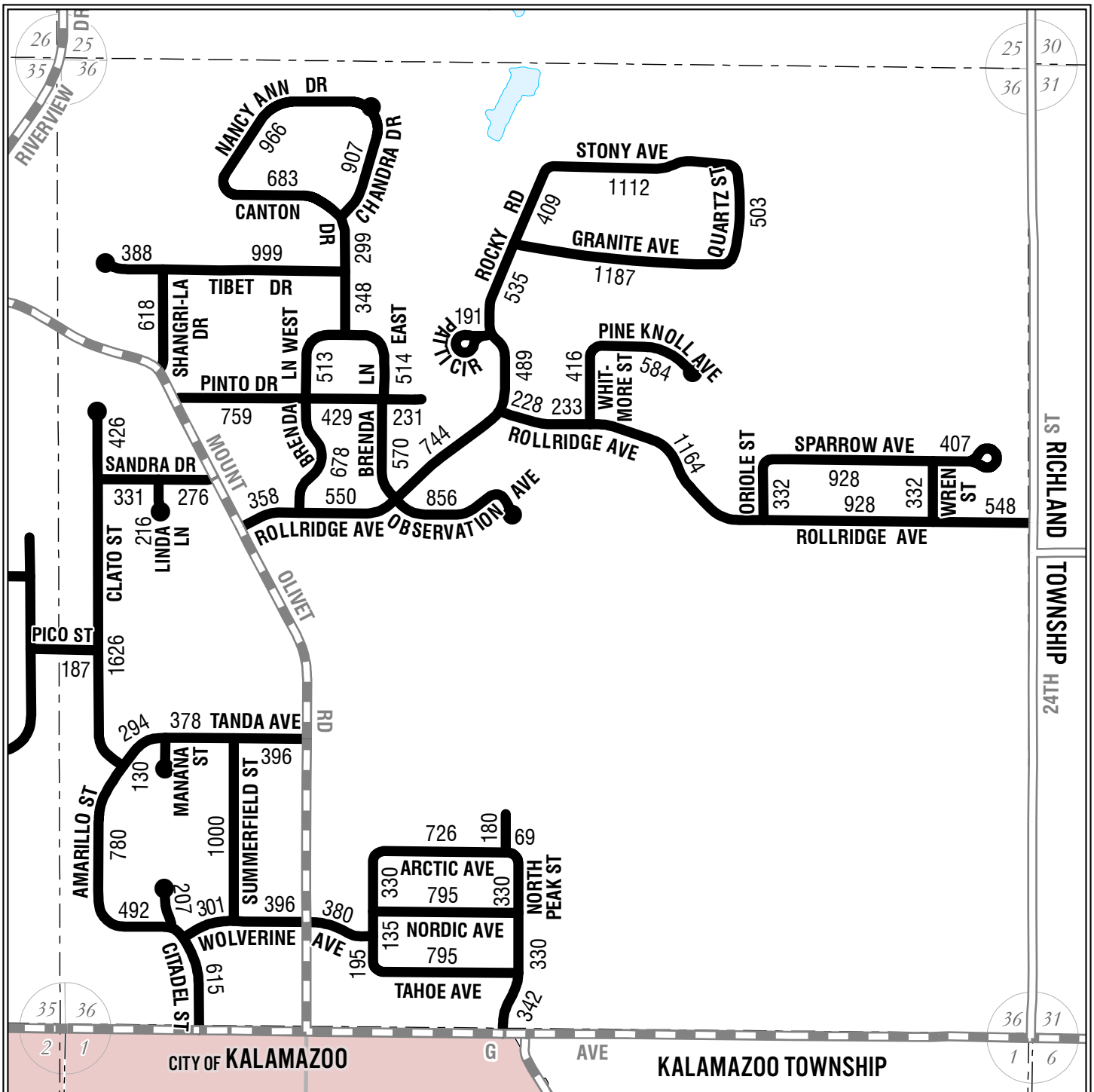
- State Trunkline Highways
- County Primary Roads
- County Local Roads
MILEAGE REPRESENTED ON TOWNSHIP OVERVIEW SHEET
- County Local Roads
MILEAGE REPRESENTED ON THIS SHEET
- City Major Streets
- City Minor Streets
- Adjacent County Primary Roads
- Adjacent County Local Roads

KALAMAZOO COUNTY
COOPER TOWNSHIP
SECTION 35



1:9,500

LOCAL ROAD SYSTEM TOTAL
FEET 32,289 EQUALS 6.12 MILES.



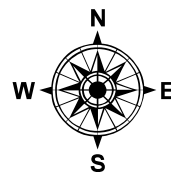
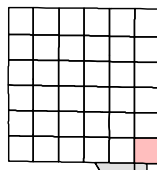
Legend

- Railroads
- Municipal Boundaries
- Section Lines
- Lakes
- Streams
- County Drains
- Adjusted Census Urban Area

Roads and Streets:

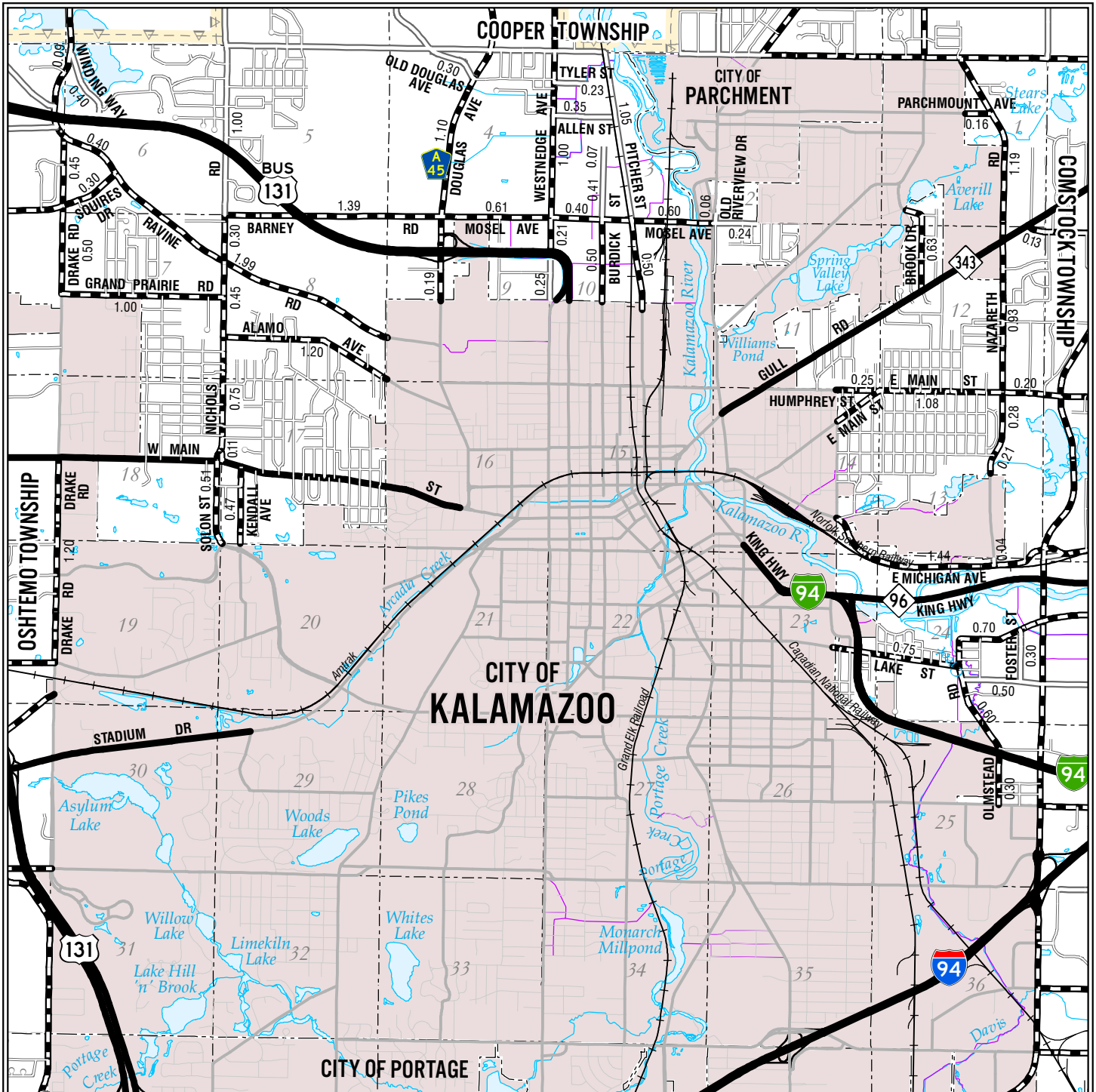
- State Trunkline Highways
- County Primary Roads
- County Local Roads
MILEAGE REPRESENTED ON TOWNSHIP OVERVIEW SHEET
- County Local Roads
MILEAGE REPRESENTED ON THIS SHEET
- City Major Streets
- City Minor Streets
- Adjacent County Primary Roads
- Adjacent County Local Roads

KALAMAZOO COUNTY
COOPER TOWNSHIP
SECTION 36



1:9,500

LOCAL ROAD SYSTEM TOTAL
FEET 34,596 EQUALS 6.55 MILES.



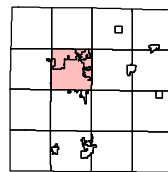
Legend

- Railroads
- Municipal Boundaries
- Section Lines
- Lakes
- Streams
- County Drains
- Adjusted Census Urban Area


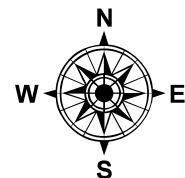
Roads and Streets:

- State Trunkline Highways
- County Primary Roads
- County Local Roads
MILEAGE REPRESENTED ON THIS SHEET
- County Local Roads
MILEAGE REPRESENTED ON SECTION DETAIL SHEETS
- City Major Streets
- City Minor Streets
- Adjacent County Primary Roads
- Adjacent County Local Roads

**KALAMAZOO COUNTY
KALAMAZOO TOWNSHIP**

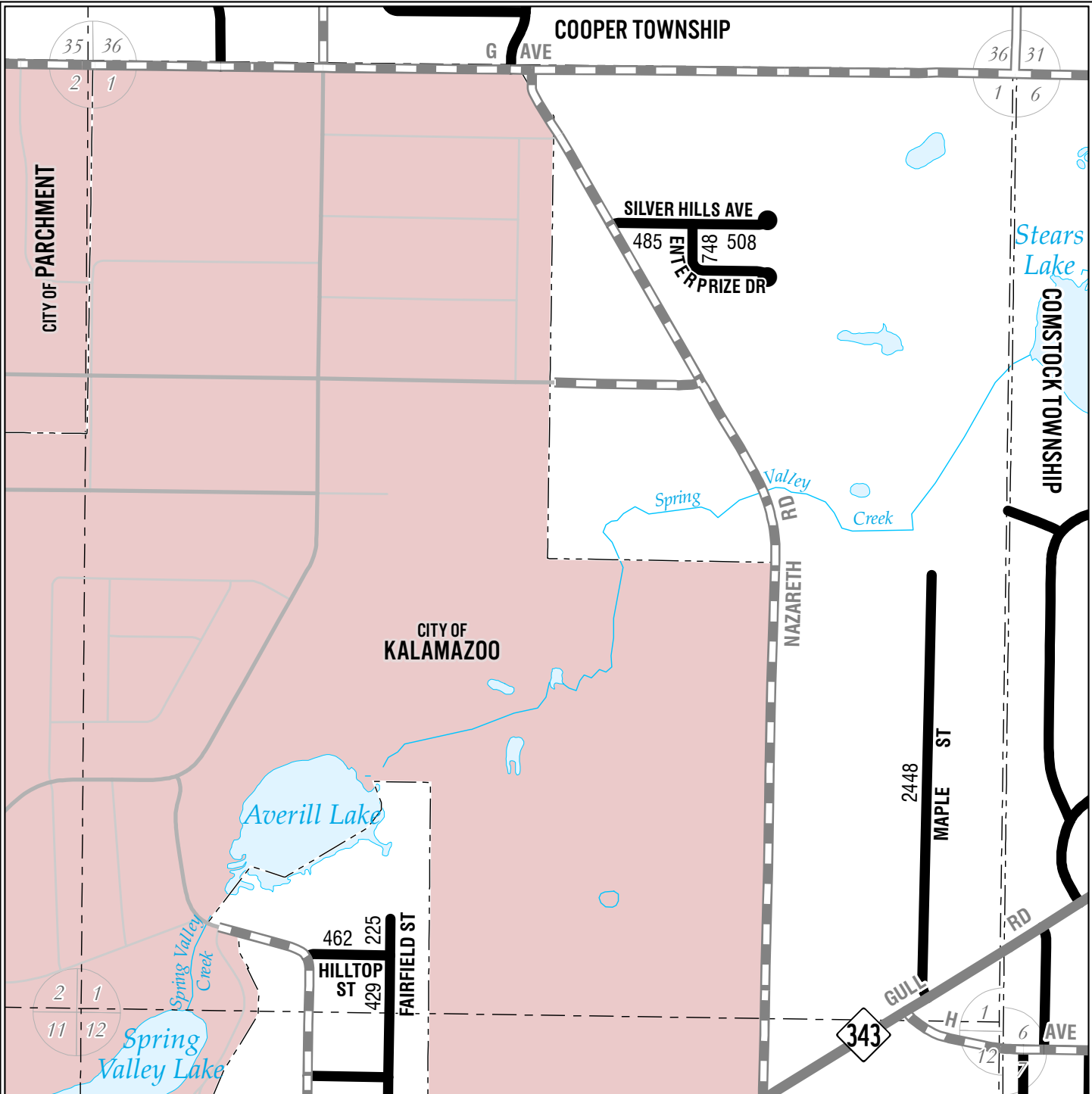


T2S R11W



1:56,000

PRIMARY ROAD SYSTEM IS 25.57 MILES.
LOCAL ROAD SYSTEM IS 5.21 MILES.





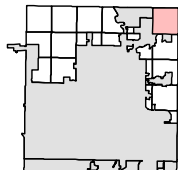
Legend

- Railroads
- Municipal Boundaries
- Section Lines
- Lakes
- Streams
- County Drains
- Adjusted Census Urban Area

Roads and Streets:

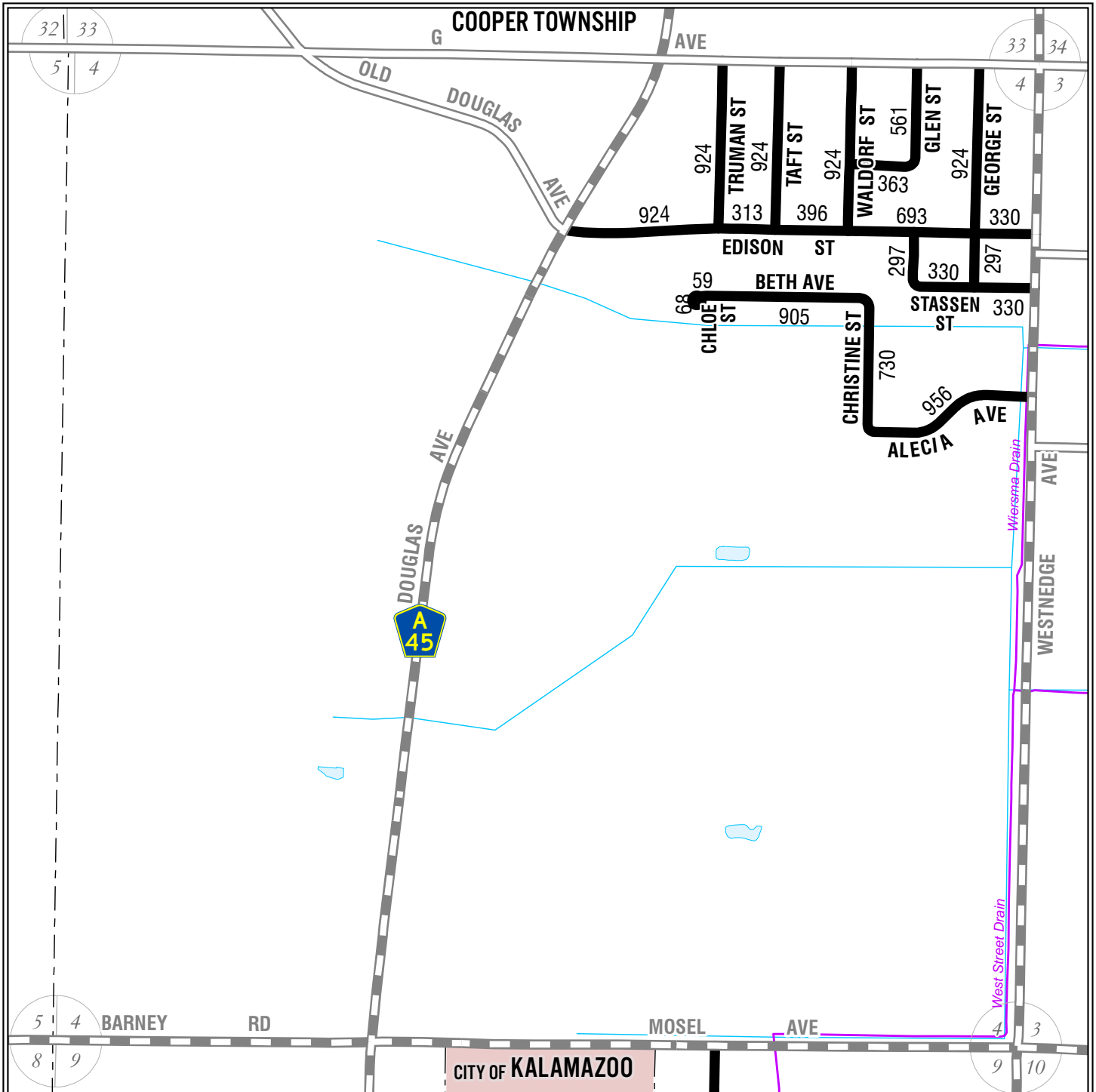
- State Trunkline Highways
- County Primary Roads
- County Local Roads
MILEAGE REPRESENTED ON TOWNSHIP OVERVIEW SHEET
- County Local Roads
MILEAGE REPRESENTED ON THIS SHEET
- City Major Streets
- City Minor Streets
- Adjacent County Primary Roads
- Adjacent County Local Roads

KALAMAZOO COUNTY
KALAMAZOO TOWNSHIP
SECTION 1



1:10,000

LOCAL ROAD SYSTEM TOTAL
FEET 5,305 EQUALS 1.00 MILES.




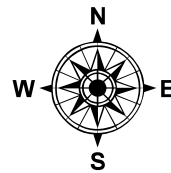
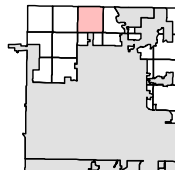
Legend

- Railroads
- Municipal Boundaries
- Section Lines
- Lakes
- Streams
- County Drains
- Adjusted Census Urban Area

Roads and Streets:

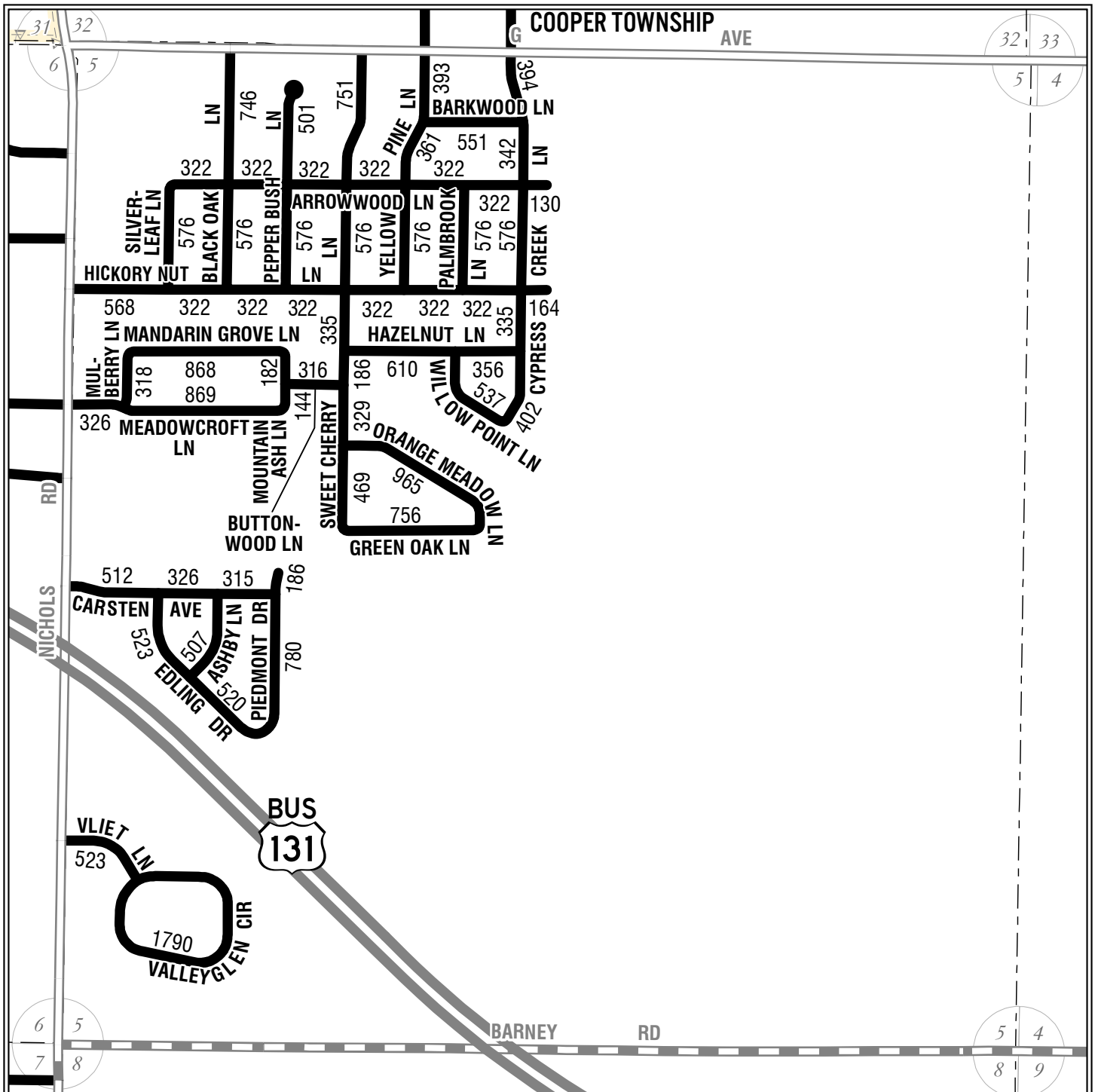
- State Trunkline Highways
- County Primary Roads
- County Local Roads
- County Local Roads
- City Major Streets
- City Minor Streets
- Adjacent County Primary Roads
- Adjacent County Local Roads

KALAMAZOO COUNTY
KALAMAZOO TOWNSHIP
SECTION 4



1:9,500

LOCAL ROAD SYSTEM TOTAL
FEET 11,248 EQUALS 2.13 MILES.



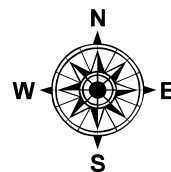
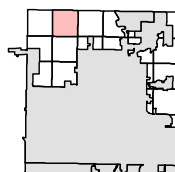
Legend

- Railroads
- Municipal Boundaries
- Section Lines
- Lakes
- Streams
- County Drains
- Adjusted Census Urban Area

Roads and Streets:

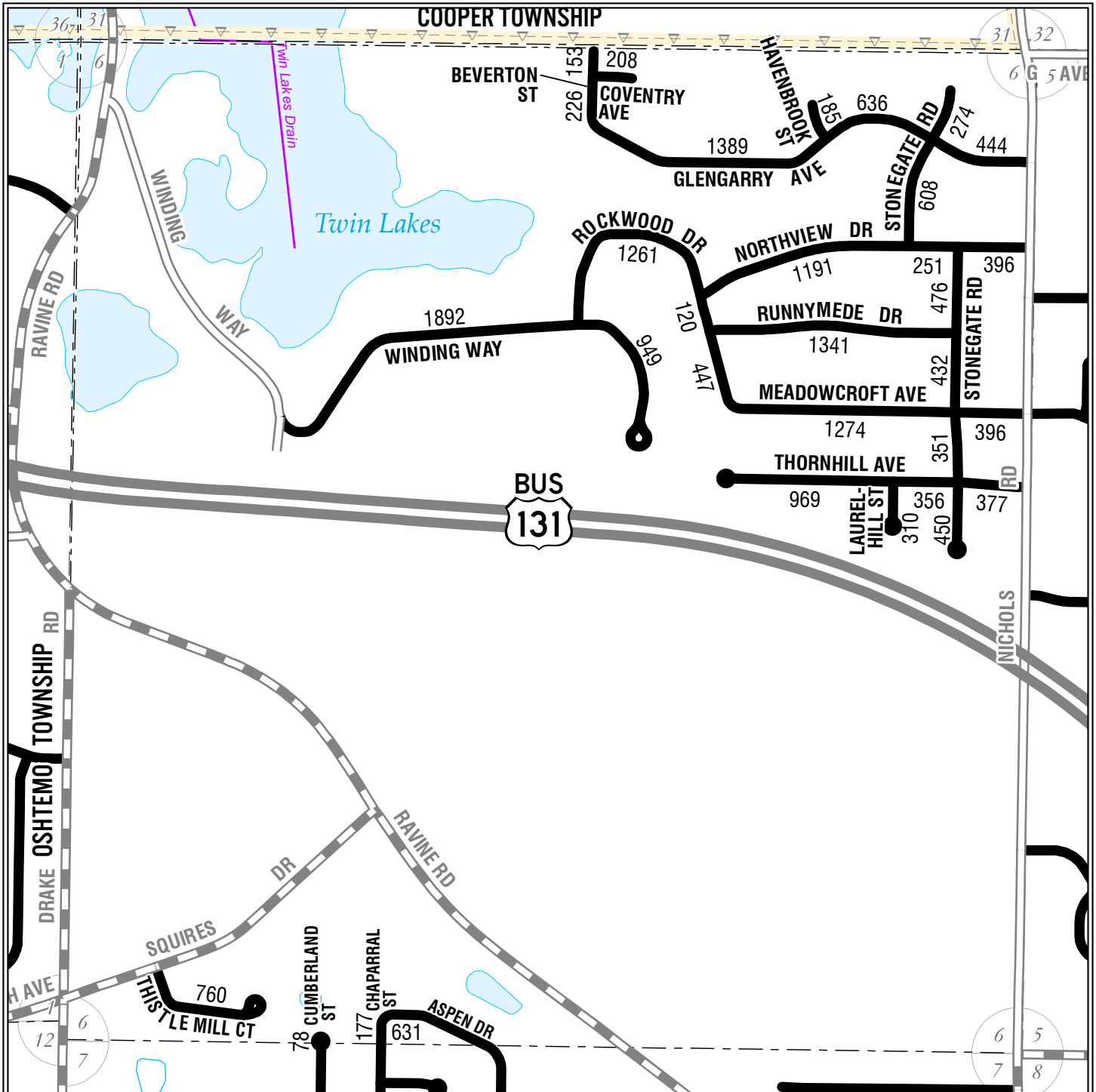
- State Trunkline Highways
- County Primary Roads
- County Local Roads
MILEAGE REPRESENTED ON TOWNSHIP OVERVIEW SHEET
- County Local Roads
MILEAGE REPRESENTED ON THIS SHEET
- City Major Streets
- City Minor Streets
- Adjacent County Primary Roads
- Adjacent County Local Roads

KALAMAZOO COUNTY
KALAMAZOO TOWNSHIP
SECTION 5



1:9,500

LOCAL ROAD SYSTEM TOTAL
FEET 27,135 EQUALS 5.14 MILES.




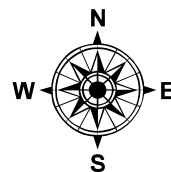
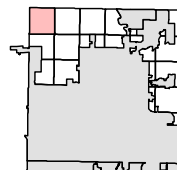
Legend

- Railroads
- Municipal Boundaries
- Section Lines
- Lakes
- Streams
- County Drains
- Adjusted Census Urban Area

Roads and Streets:

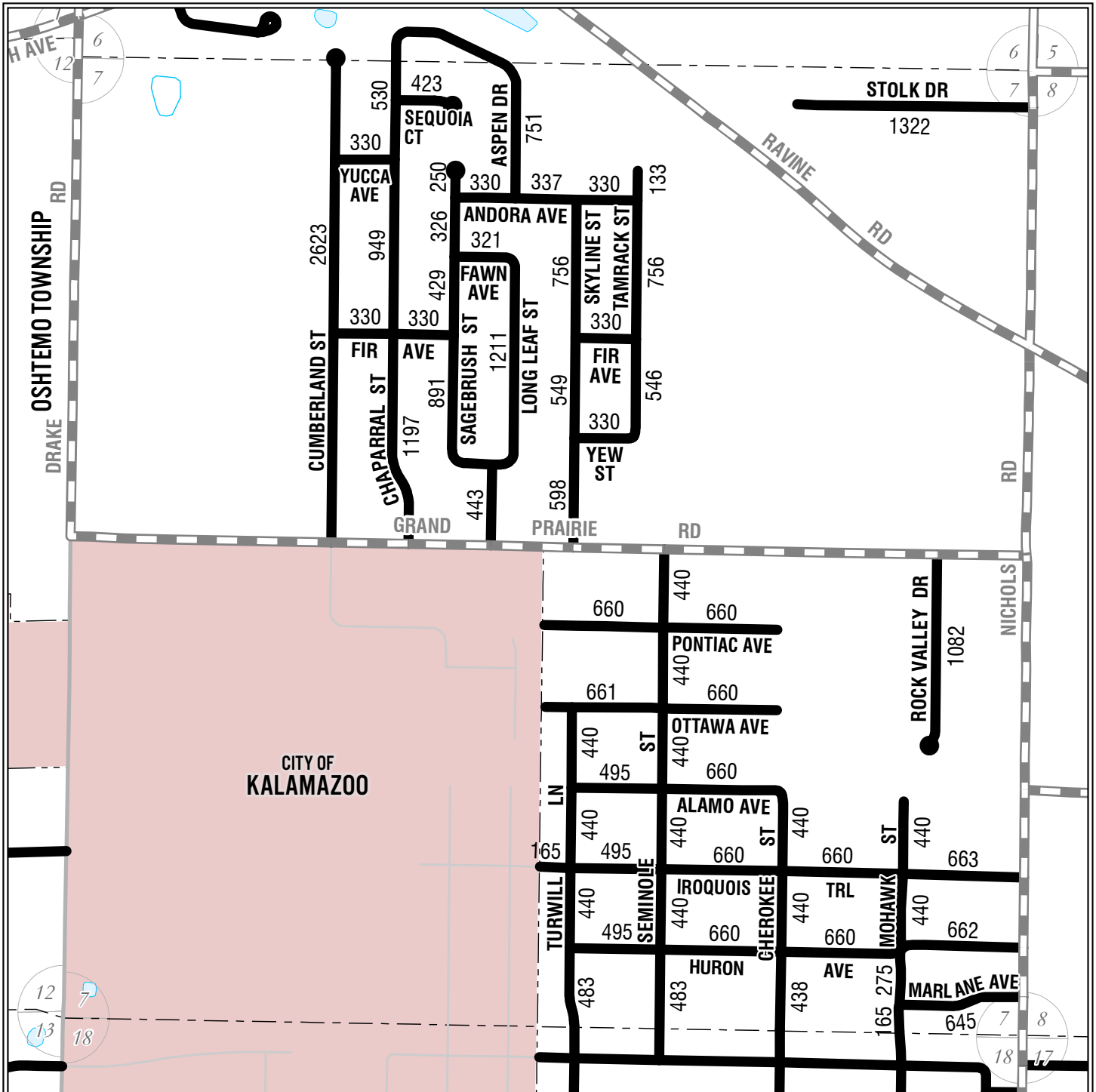
- State Trunkline Highways
- County Primary Roads
- County Local Roads
- County Local Roads
- City Major Streets
- City Minor Streets
- Adjacent County Primary Roads
- Adjacent County Local Roads

KALAMAZOO COUNTY
KALAMAZOO TOWNSHIP
SECTION 6



1:9,500

LOCAL ROAD SYSTEM TOTAL
FEET 19,002 EQUALS 3.60 MILES.




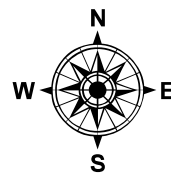
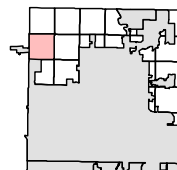
Legend

- Railroads
- Municipal Boundaries
- Section Lines
- Lakes
- Streams
- County Drains
- Adjusted Census Urban Area

Roads and Streets:

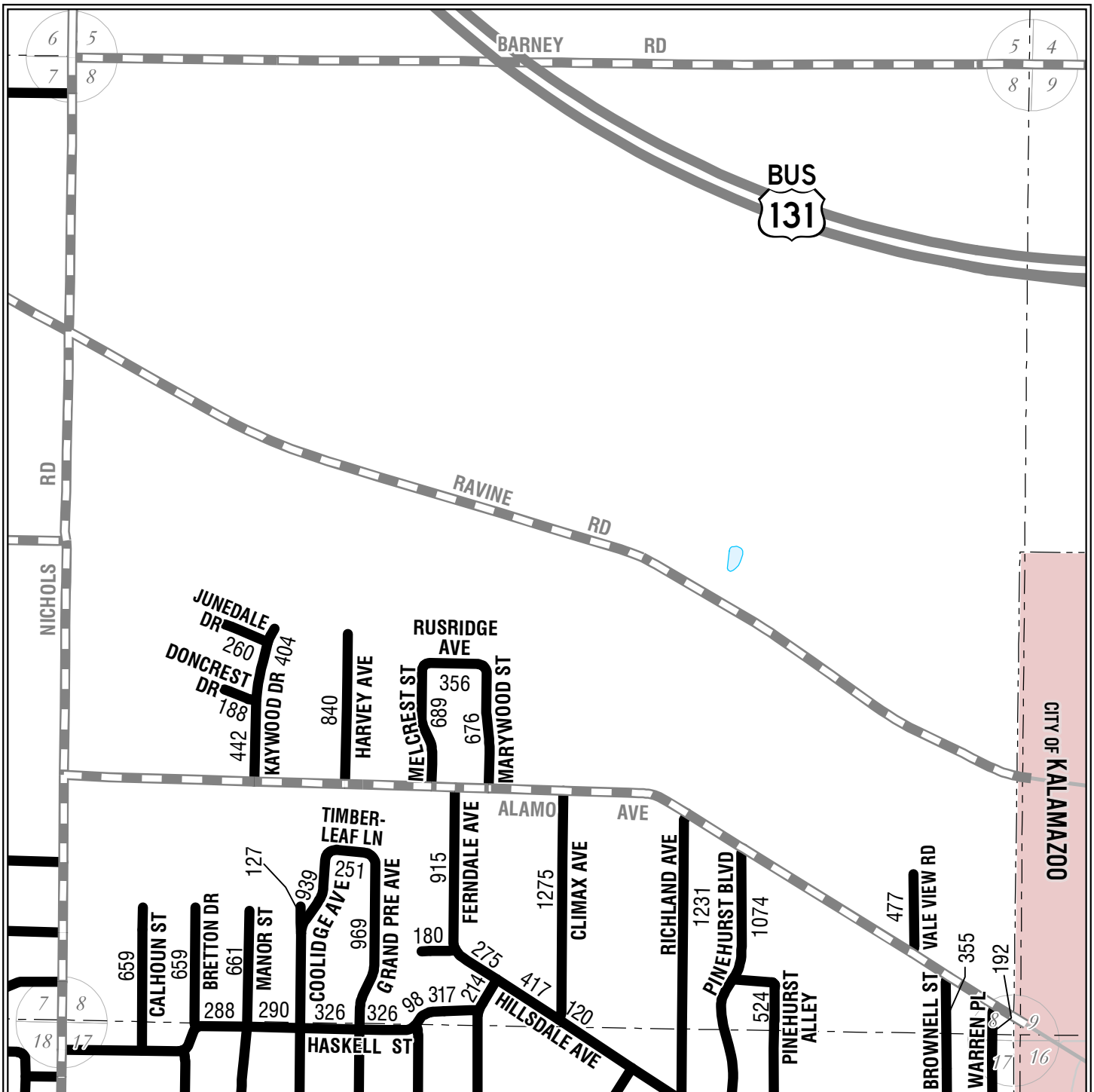
- State Trunkline Highways
- County Primary Roads
- County Local Roads
MILEAGE REPRESENTED ON TOWNSHIP OVERVIEW SHEET
- County Local Roads
MILEAGE REPRESENTED ON THIS SHEET
- City Major Streets
- City Minor Streets
- Adjacent County Primary Roads
- Adjacent County Local Roads

KALAMAZOO COUNTY
KALAMAZOO TOWNSHIP
SECTION 7



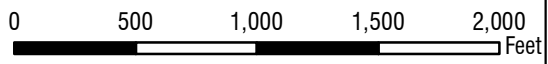

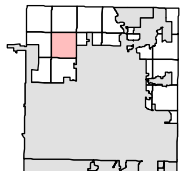
1:9,500

LOCAL ROAD SYSTEM TOTAL
FEET 35,315 EQUALS 6.69 MILES.



CITY OF KALAMAZOO

KALAMAZOO COUNTY
KALAMAZOO TOWNSHIP
SECTION 8



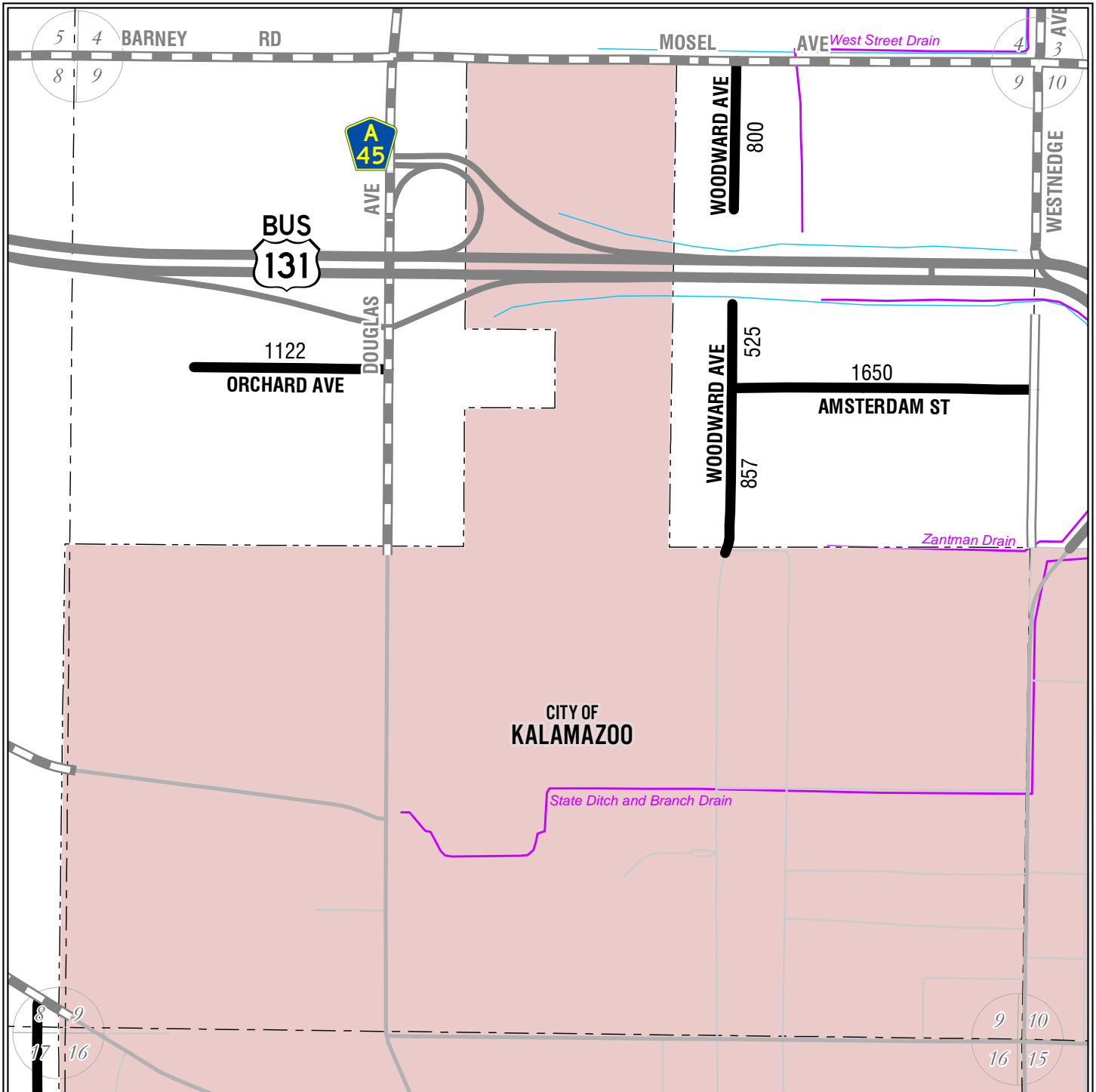
1:9,500

Legend


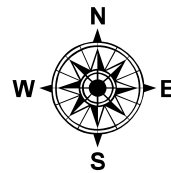
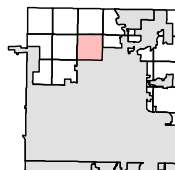
- Railroads
- Municipal Boundaries
- Section Lines
- Lakes
- Streams
- County Drains
- Adjusted Census Urban Area

- Roads and Streets:**
- State Trunkline Highways
 - County Primary Roads
 - County Local Roads
MILEAGE REPRESENTED ON TOWNSHIP OVERVIEW SHEET
 - County Local Roads
MILEAGE REPRESENTED ON THIS SHEET
 - City Major Streets
 - City Minor Streets
 - Adjacent County Primary Roads
 - Adjacent County Local Roads

LOCAL ROAD SYSTEM TOTAL
FEET 17,133 EQUALS 3.24 MILES.



KALAMAZOO COUNTY
KALAMAZOO TOWNSHIP
SECTION 9



1:9,500

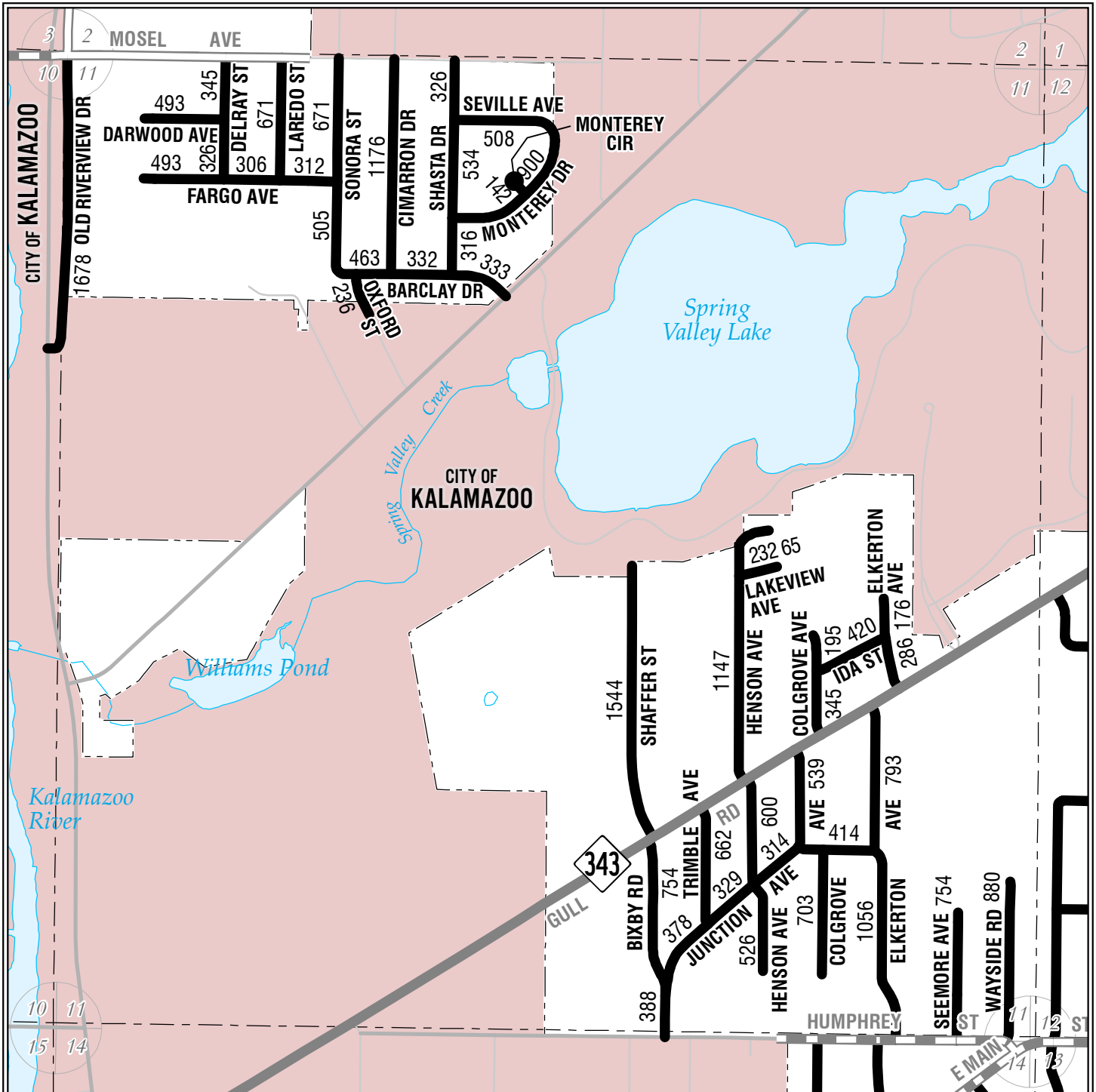
Legend

- Railroads
- Municipal Boundaries
- Section Lines
- Lakes
- Streams
- County Drains
- Adjusted Census Urban Area

Roads and Streets:

- State Trunkline Highways
- County Primary Roads
- County Local Roads
MILEAGE REPRESENTED ON TOWNSHIP OVERVIEW SHEET
- County Local Roads
MILEAGE REPRESENTED ON THIS SHEET
- City Major Streets
- City Minor Streets
- Adjacent County Primary Roads
- Adjacent County Local Roads

LOCAL ROAD SYSTEM TOTAL
FEET 4,954 EQUALS 0.94 MILES.





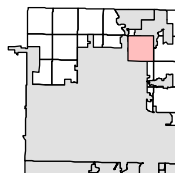
Legend

- Railroads
- Municipal Boundaries
- Section Lines
- Lakes
- Streams
- County Drains
- Adjusted Census Urban Area

Roads and Streets:

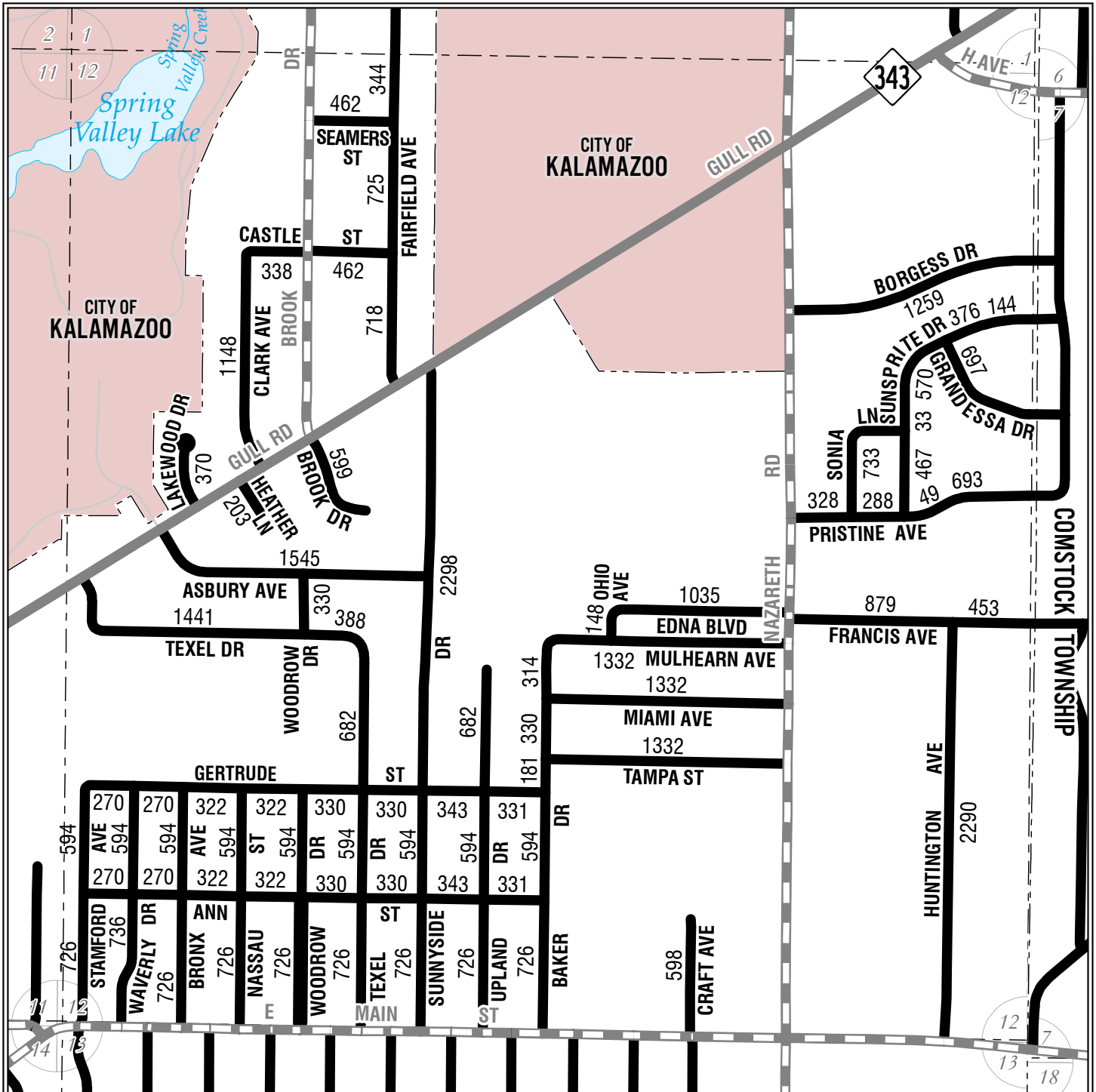
- State Trunkline Highways
- County Primary Roads
- County Local Roads
MILEAGE REPRESENTED ON TOWNSHIP OVERVIEW SHEET
- County Local Roads
MILEAGE REPRESENTED ON THIS SHEET
- City Major Streets
- City Minor Streets
- Adjacent County Primary Roads
- Adjacent County Local Roads

KALAMAZOO COUNTY
KALAMAZOO TOWNSHIP
SECTION 11



1:9,500

LOCAL ROAD SYSTEM TOTAL
FEET 24,489 EQUALS 4.64 MILES.



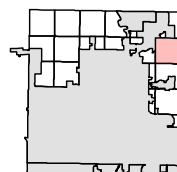
Legend

- Railroads
- Municipal Boundaries
- Section Lines
- Lakes
- Streams
- County Drains
- Adjusted Census Urban Area

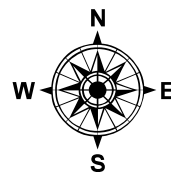
Roads and Streets:

- State Trunkline Highways
- County Primary Roads
- County Local Roads
MILEAGE REPRESENTED ON TOWNSHIP OVERVIEW SHEET
- County Local Roads
MILEAGE REPRESENTED ON THIS SHEET
- City Major Streets
- City Minor Streets
- Adjacent County Primary Roads
- Adjacent County Local Roads

KALAMAZOO COUNTY
KALAMAZOO TOWNSHIP
SECTION 12

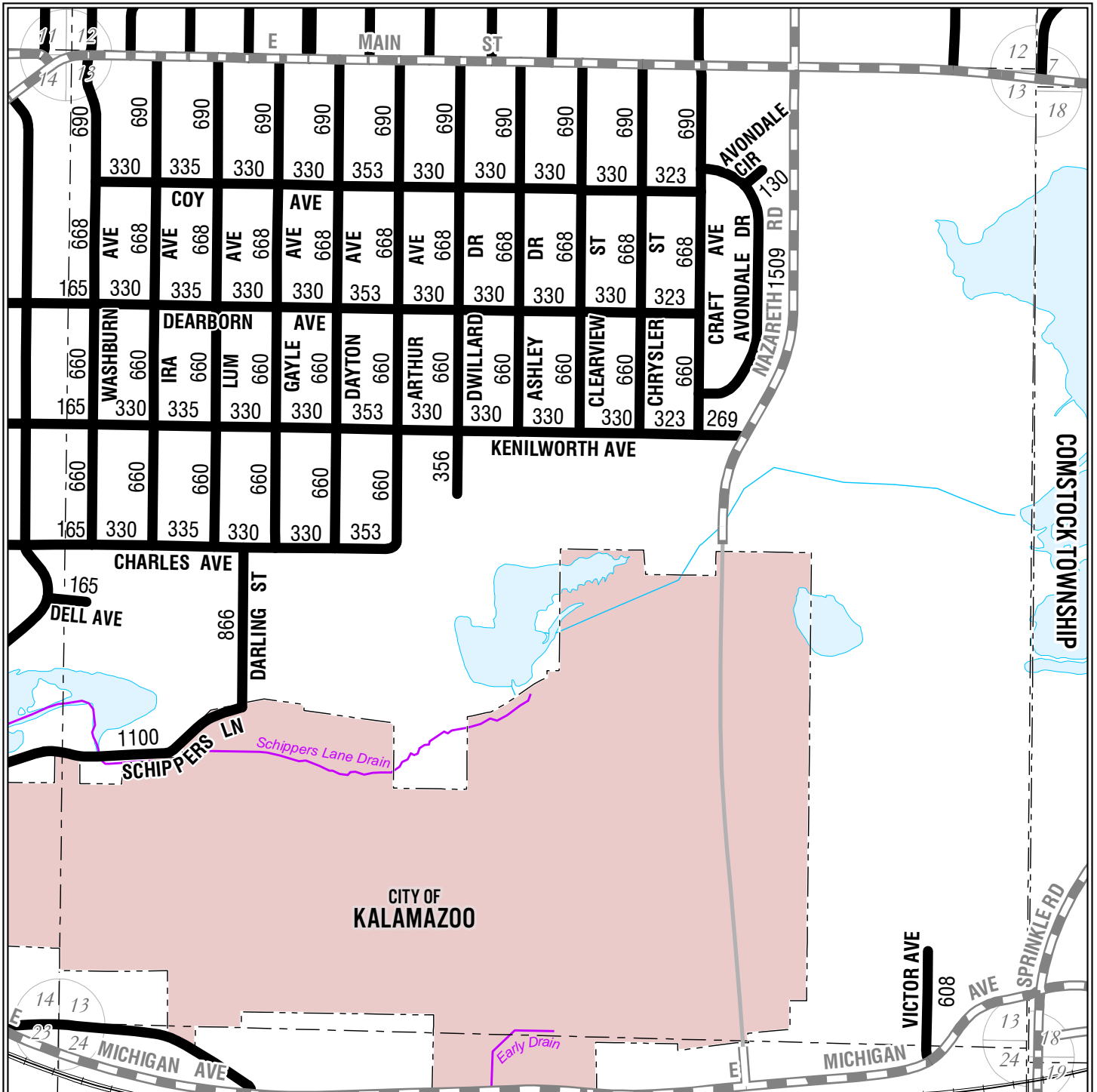


T02S R11W



1:9,500

LOCAL ROAD SYSTEM TOTAL
FEET 45,602 EQUALS 8.64 MILES.



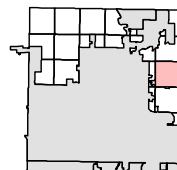
Legend

- Railroads
- Municipal Boundaries
- Section Lines
- Lakes
- Streams
- County Drains
- Adjusted Census Urban Area


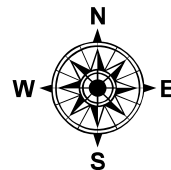
Roads and Streets:

- State Trunkline Highways
- County Primary Roads
- County Local Roads
MILEAGE REPRESENTED ON TOWNSHIP OVERVIEW SHEET
- City Local Roads
MILEAGE REPRESENTED ON THIS SHEET
- City Major Streets
- City Minor Streets
- Adjacent County Primary Roads
- Adjacent County Local Roads

KALAMAZOO COUNTY
KALAMAZOO TOWNSHIP
SECTION 13

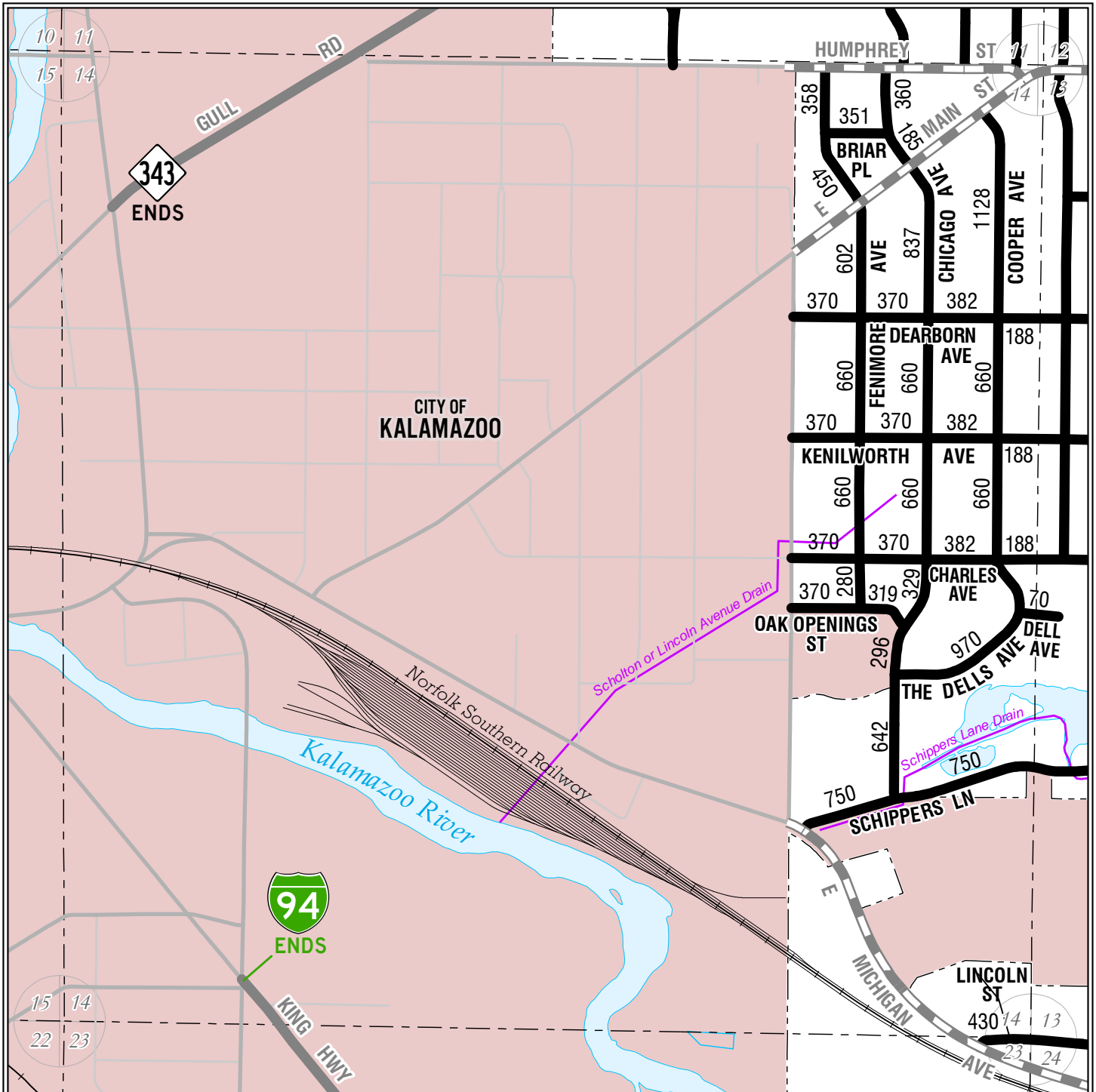


T02S R11W



1:9,500

LOCAL ROAD SYSTEM TOTAL
FEET 43,297 EQUALS 8.20 MILES.



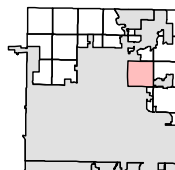
Legend

- Railroads
- Municipal Boundaries
- Section Lines
- Lakes
- Streams
- County Drains
- Adjusted Census Urban Area

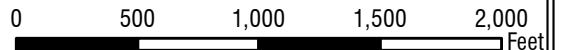
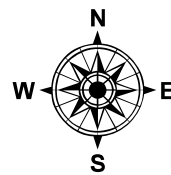
Roads and Streets:

- State Trunkline Highways
- County Primary Roads
- County Local Roads
MILEAGE REPRESENTED ON TOWNSHIP OVERVIEW SHEET
- County Local Roads
MILEAGE REPRESENTED ON THIS SHEET
- City Major Streets
- City Minor Streets
- Adjacent County Primary Roads
- Adjacent County Local Roads

KALAMAZOO COUNTY
KALAMAZOO TOWNSHIP
SECTION 14

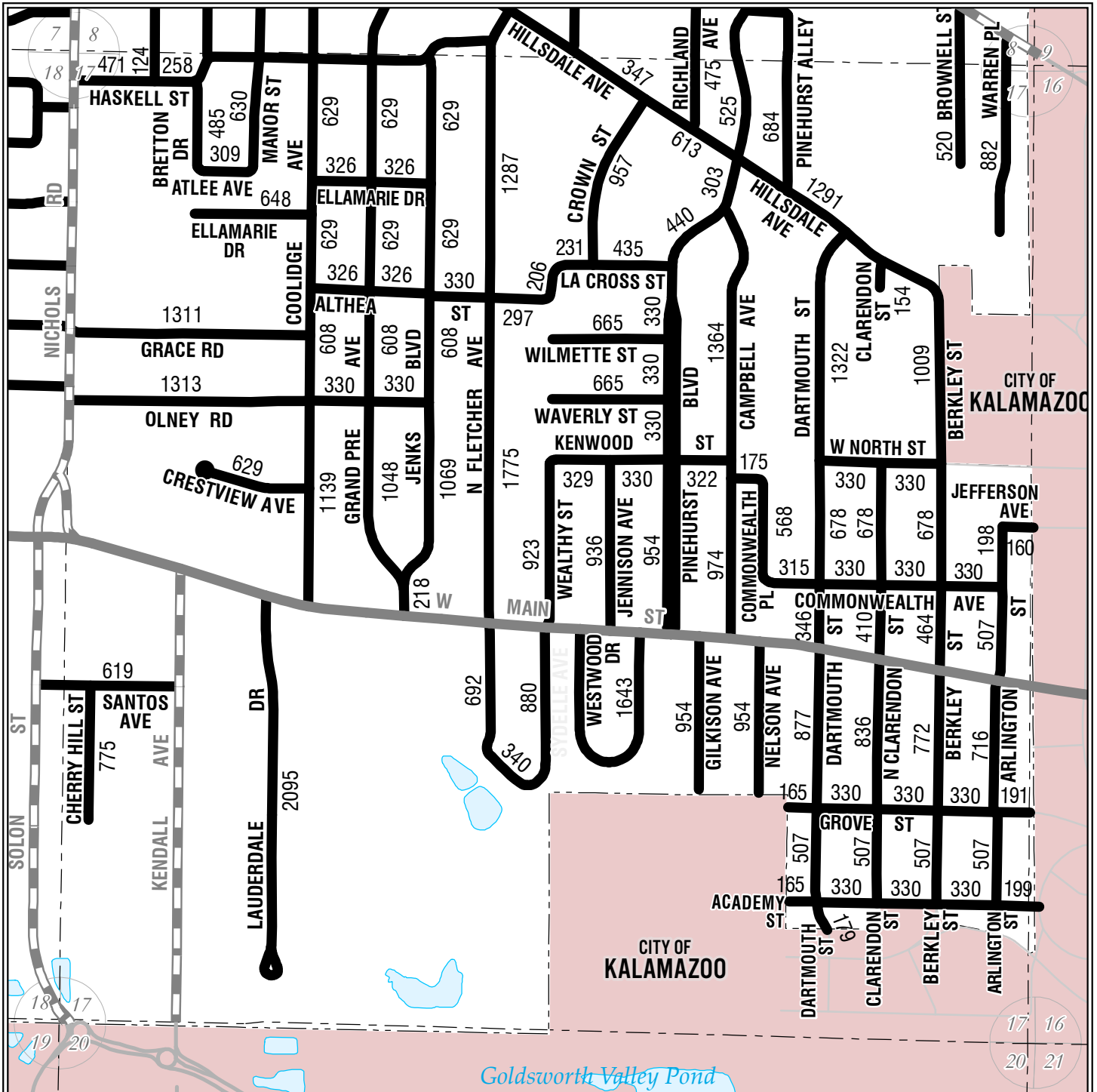


T02S R11W



1:9,500

LOCAL ROAD SYSTEM TOTAL
FEET 17,367 EQUALS 3.29 MILES.




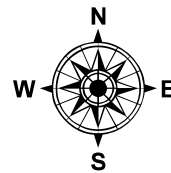
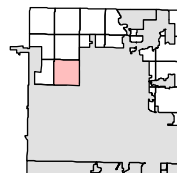
Legend

- Railroads
- Municipal Boundaries
- Section Lines
- Lakes
- Streams
- County Drains
- Adjusted Census Urban Area

Roads and Streets:

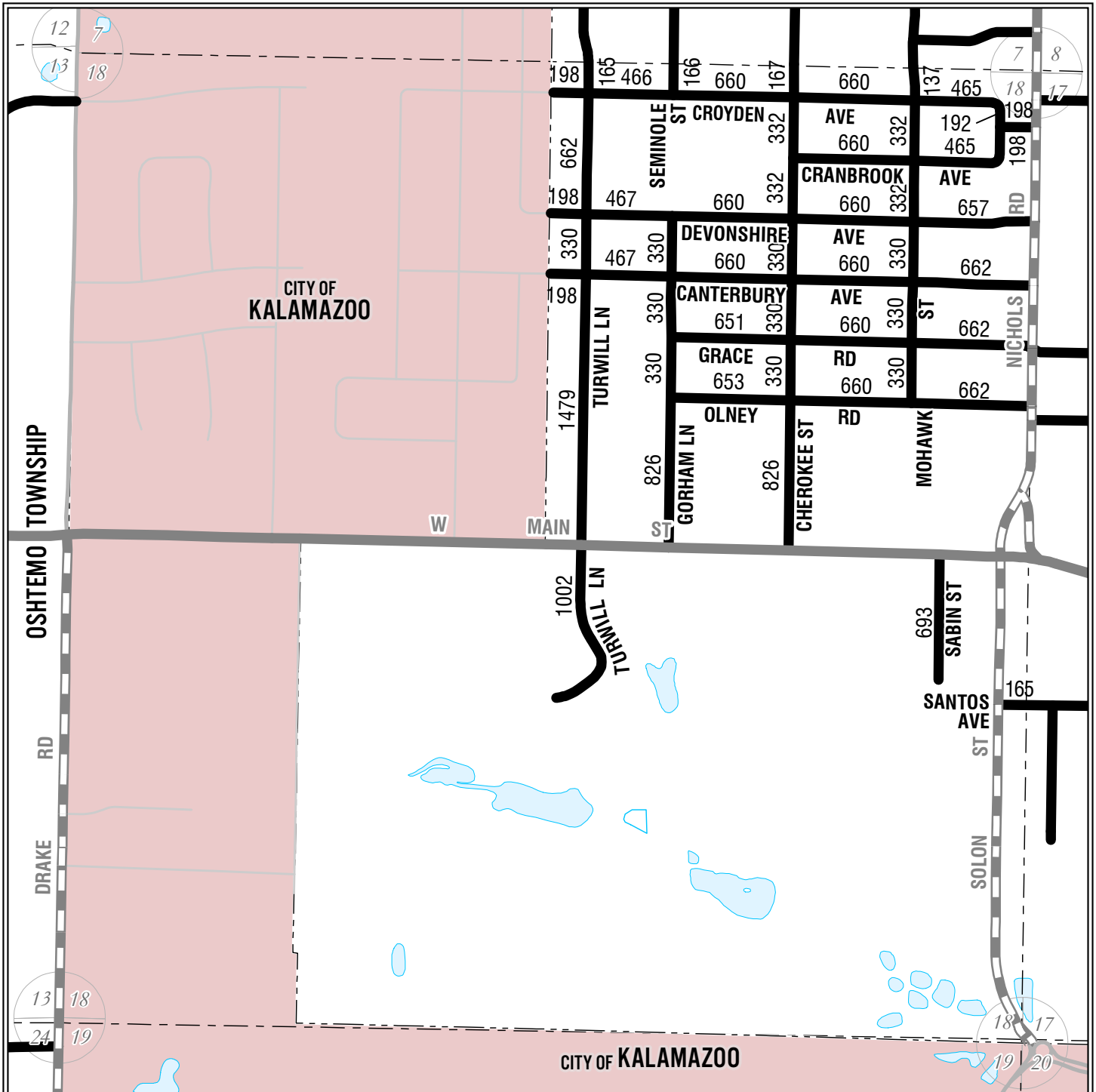
- State Trunkline Highways
- County Primary Roads
- County Local Roads
MILEAGE REPRESENTED ON TOWNSHIP OVERVIEW SHEET
- County Local Roads
MILEAGE REPRESENTED ON THIS SHEET
- City Major Streets
- City Minor Streets
- Adjacent County Primary Roads
- Adjacent County Local Roads

KALAMAZOO COUNTY
KALAMAZOO TOWNSHIP
SECTION 17



1:9,500

LOCAL ROAD SYSTEM TOTAL
FEET 63,761 EQUALS 12.08 MILES.




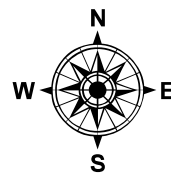
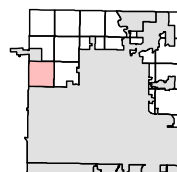
Legend

- Railroads
- Municipal Boundaries
- Section Lines
- Lakes
- Streams
- County Drains
- Adjusted Census Urban Area

Roads and Streets:

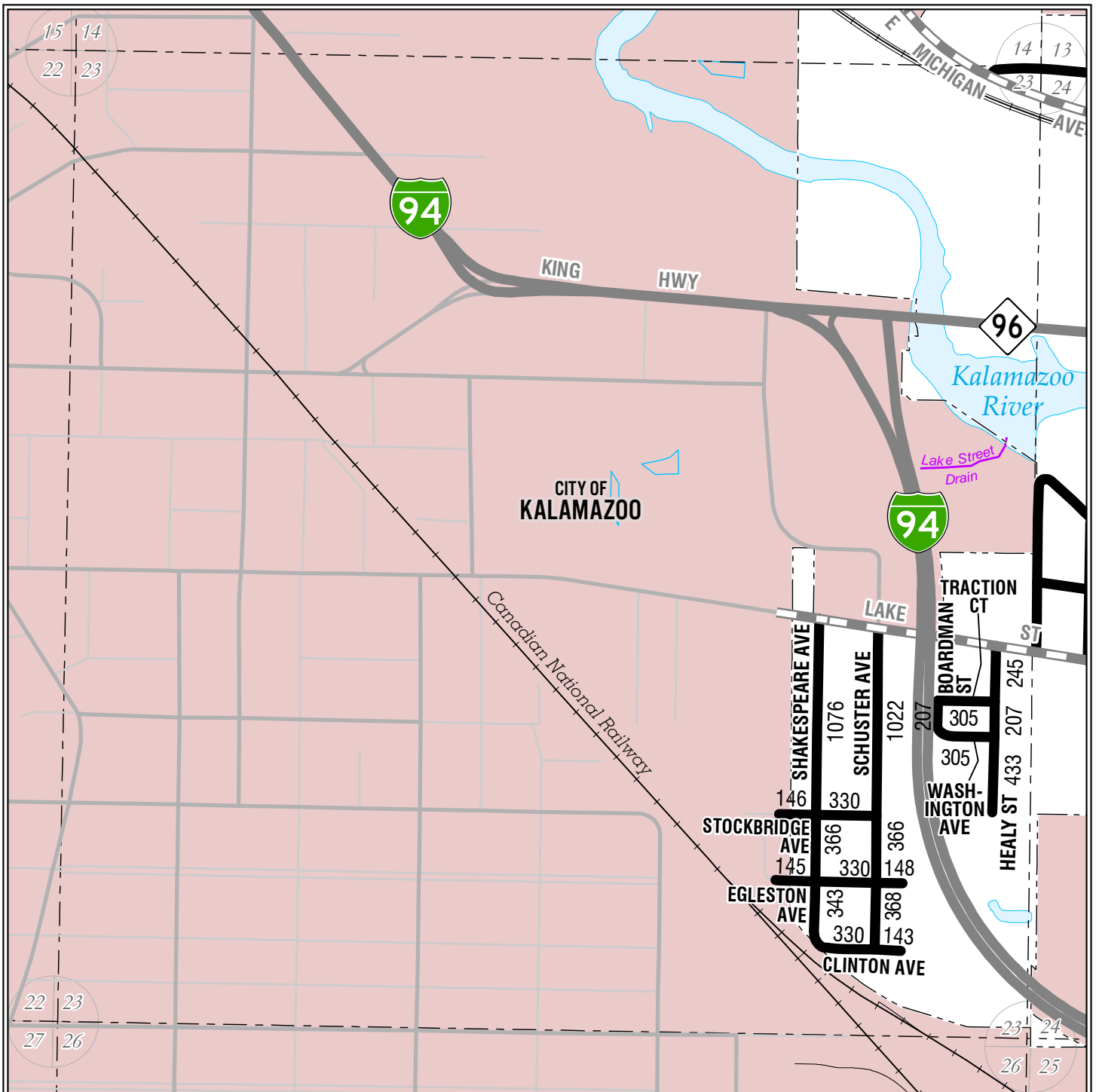
- State Trunkline Highways
- County Primary Roads
- County Local Roads
MILEAGE REPRESENTED ON TOWNSHIP OVERVIEW SHEET
- City Local Roads
MILEAGE REPRESENTED ON THIS SHEET
- City Major Streets
- City Minor Streets
- Adjacent County Primary Roads
- Adjacent County Local Roads

KALAMAZOO COUNTY
KALAMAZOO TOWNSHIP
SECTION 18



1:9,500

LOCAL ROAD SYSTEM TOTAL
FEET 24,254 EQUALS 4.59 MILES.



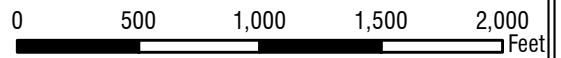
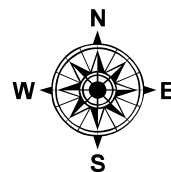
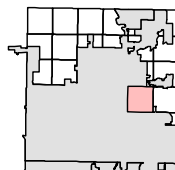
Legend

- Railroads
- Municipal Boundaries
- Section Lines
- Lakes
- Streams
- County Drains
- Adjusted Census Urban Area

Roads and Streets:

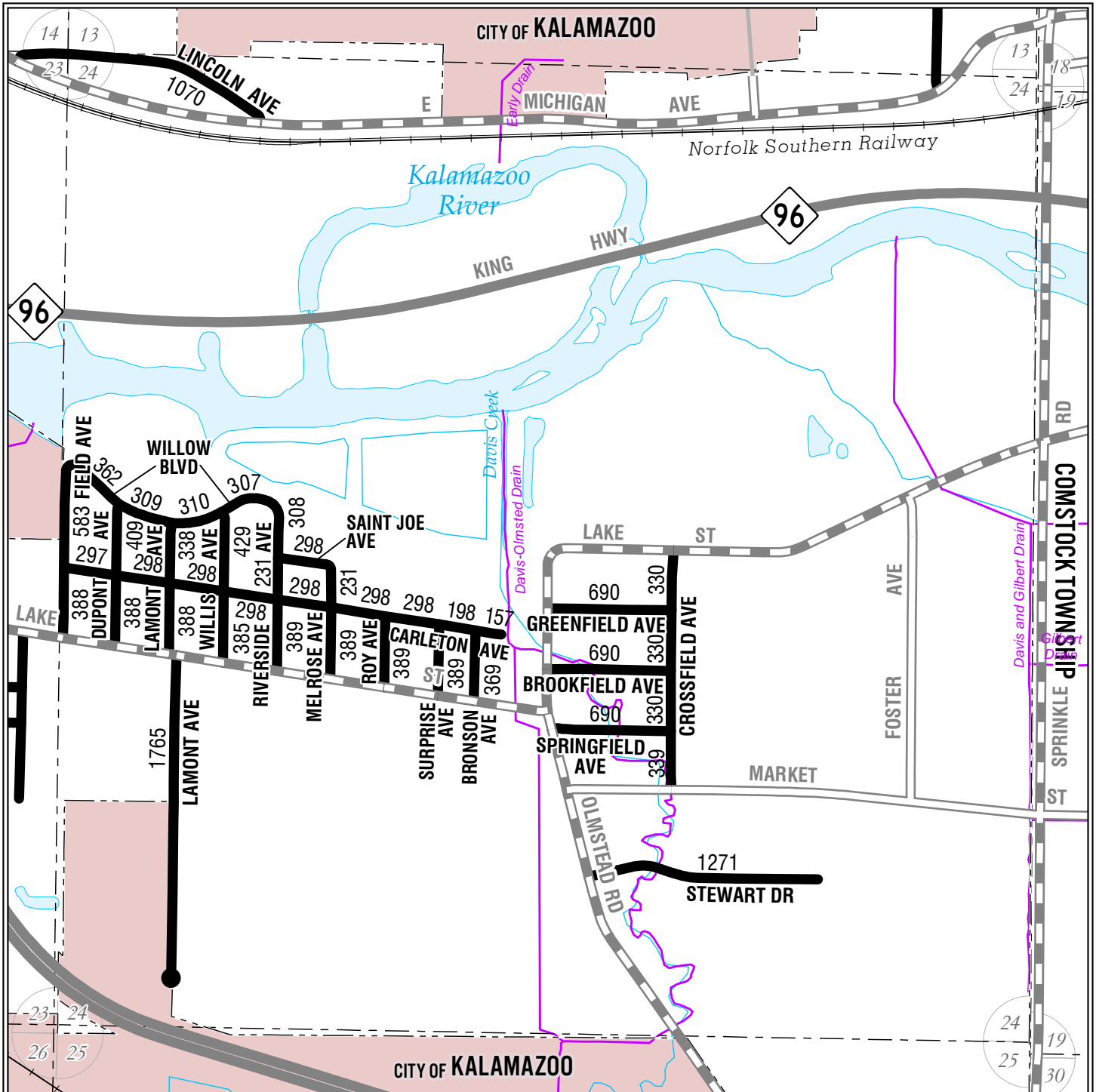
- State Trunkline Highways
- County Primary Roads
- County Local Roads
MILEAGE REPRESENTED ON TOWNSHIP OVERVIEW SHEET
- County Local Roads
MILEAGE REPRESENTED ON THIS SHEET
- City Major Streets
- City Minor Streets
- Adjacent County Primary Roads
- Adjacent County Local Roads

**KALAMAZOO COUNTY
KALAMAZOO TOWNSHIP
SECTION 23**



1:9,500

LOCAL ROAD SYSTEM TOTAL
FEET 6,815 EQUALS 1.29 MILES.



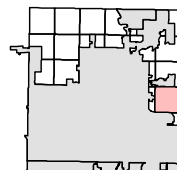
Legend

- Railroads
- Municipal Boundaries
- Section Lines
- Lakes
- Streams
- County Drains
- Adjusted Census Urban Area


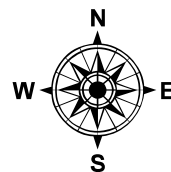
Roads and Streets:

- State Trunkline Highways
- County Primary Roads
- County Local Roads
MILEAGE REPRESENTED ON TOWNSHIP OVERVIEW SHEET
- County Local Roads
MILEAGE REPRESENTED ON THIS SHEET
- City Major Streets
- City Minor Streets
- Adjacent County Primary Roads
- Adjacent County Local Roads

KALAMAZOO COUNTY
KALAMAZOO TOWNSHIP
SECTION 24

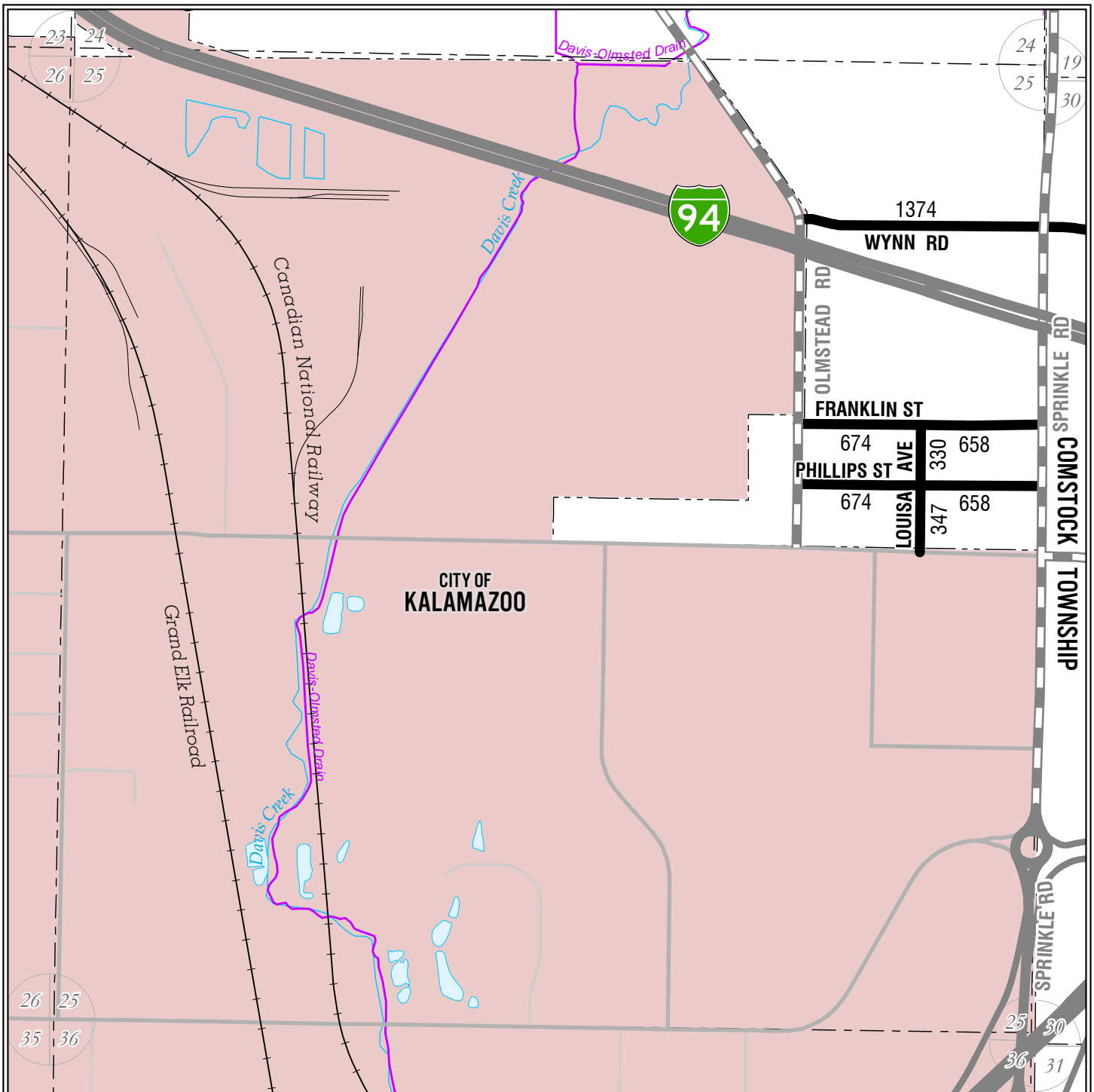


T02S R11W



1:9,500

LOCAL ROAD SYSTEM TOTAL
FEET 17,534 EQUALS 3.32 MILES.



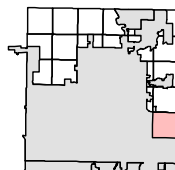
Legend

- Railroads
- Municipal Boundaries
- Section Lines
- Lakes
- Streams
- County Drains
- Adjusted Census Urban Area

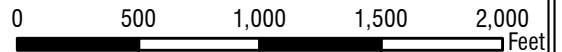
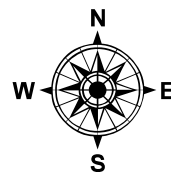
Roads and Streets:

- State Trunkline Highways
- County Primary Roads
- County Local Roads
- County Local Roads
- City Major Streets
- City Minor Streets
- Adjacent County Primary Roads
- Adjacent County Local Roads

**KALAMAZOO COUNTY
KALAMAZOO TOWNSHIP
SECTION 25**

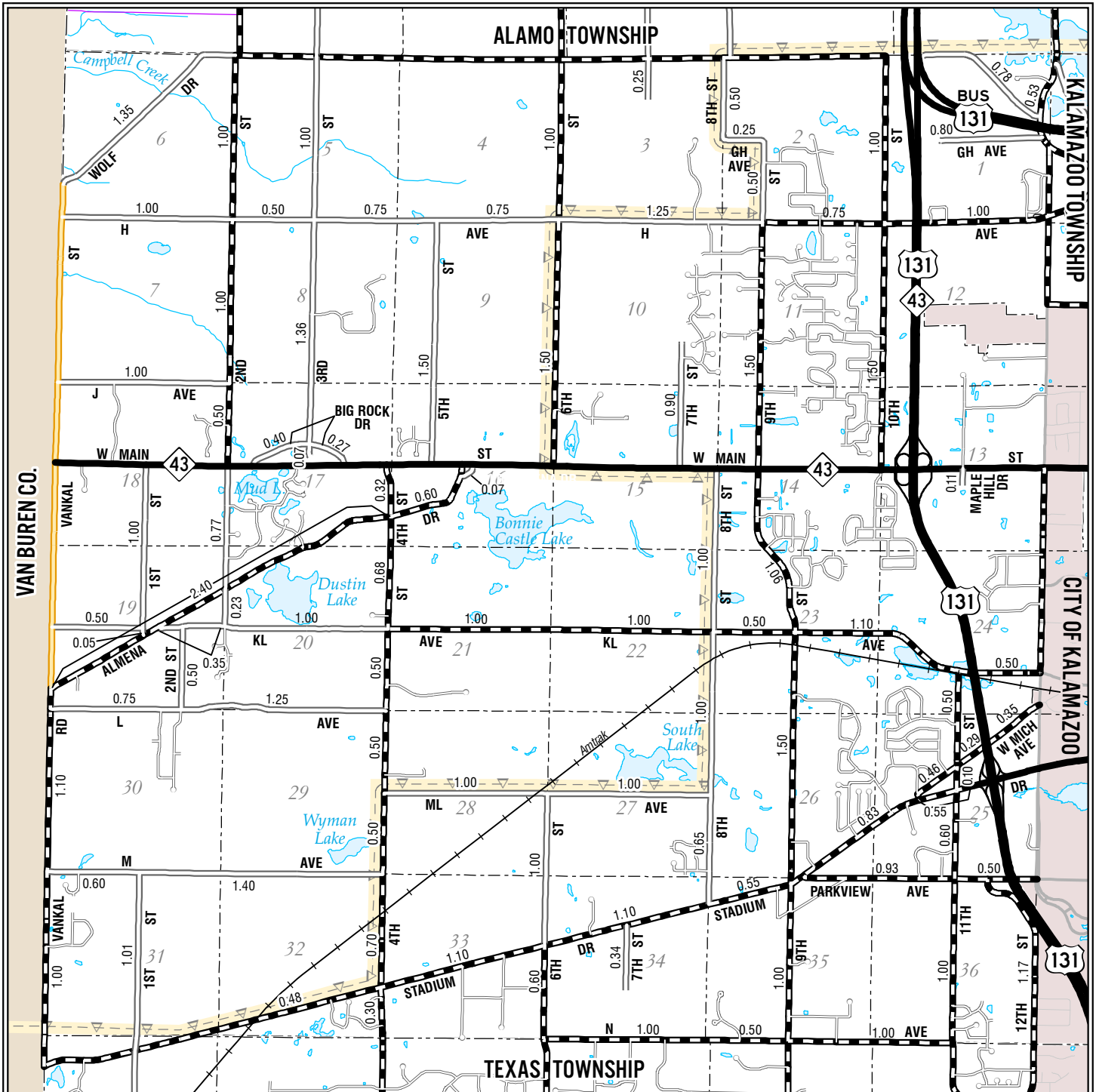


T02S R11W



1:9,500

**LOCAL ROAD SYSTEM TOTAL
FEET 4,697 EQUALS 0.89 MILES.**



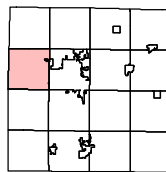
Legend

- Railroads
- Municipal Boundaries
- Section Lines
- Lakes
- Streams
- County Drains
- Adjusted Census Urban Area


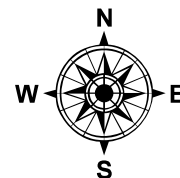
Roads and Streets:

- State Trunkline Highways
- County Primary Roads
- County Local Roads
MILEAGE REPRESENTED ON THIS SHEET
- County Local Roads
MILEAGE REPRESENTED ON SECTION DETAIL SHEETS
- City Major Streets
- City Minor Streets
- Adjacent County Primary Roads
- Adjacent County Local Roads

**KALAMAZOO COUNTY
OSHTEMO TOWNSHIP**

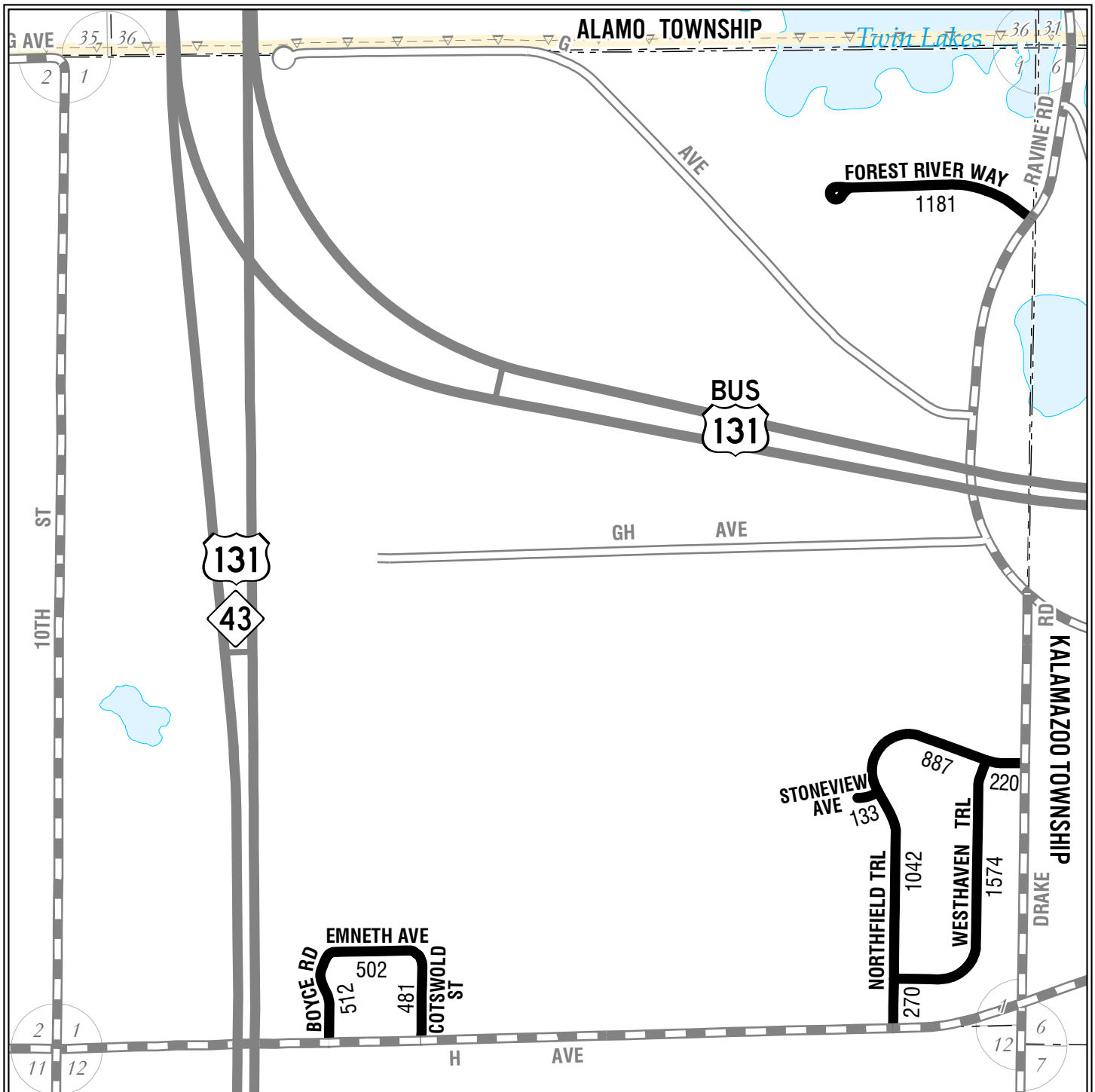


T2S R12W



1:56,000

PRIMARY ROAD SYSTEM IS 41.87 MILES.
LOCAL ROAD SYSTEM IS 30.75 MILES.



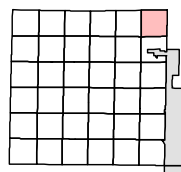
Legend

- Railroads
- Municipal Boundaries
- Section Lines
- Lakes
- Streams
- County Drains
- Adjusted Census Urban Area


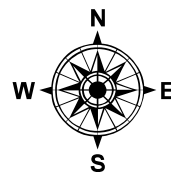
Roads and Streets:

- State Trunkline Highways
- County Primary Roads
- County Local Roads
MILEAGE REPRESENTED ON TOWNSHIP OVERVIEW SHEET
- County Local Roads
MILEAGE REPRESENTED ON THIS SHEET
- City Major Streets
- City Minor Streets
- Adjacent County Primary Roads
- Adjacent County Local Roads

KALAMAZOO COUNTY
OSHTEMO TOWNSHIP
SECTION 1



T02S R12W

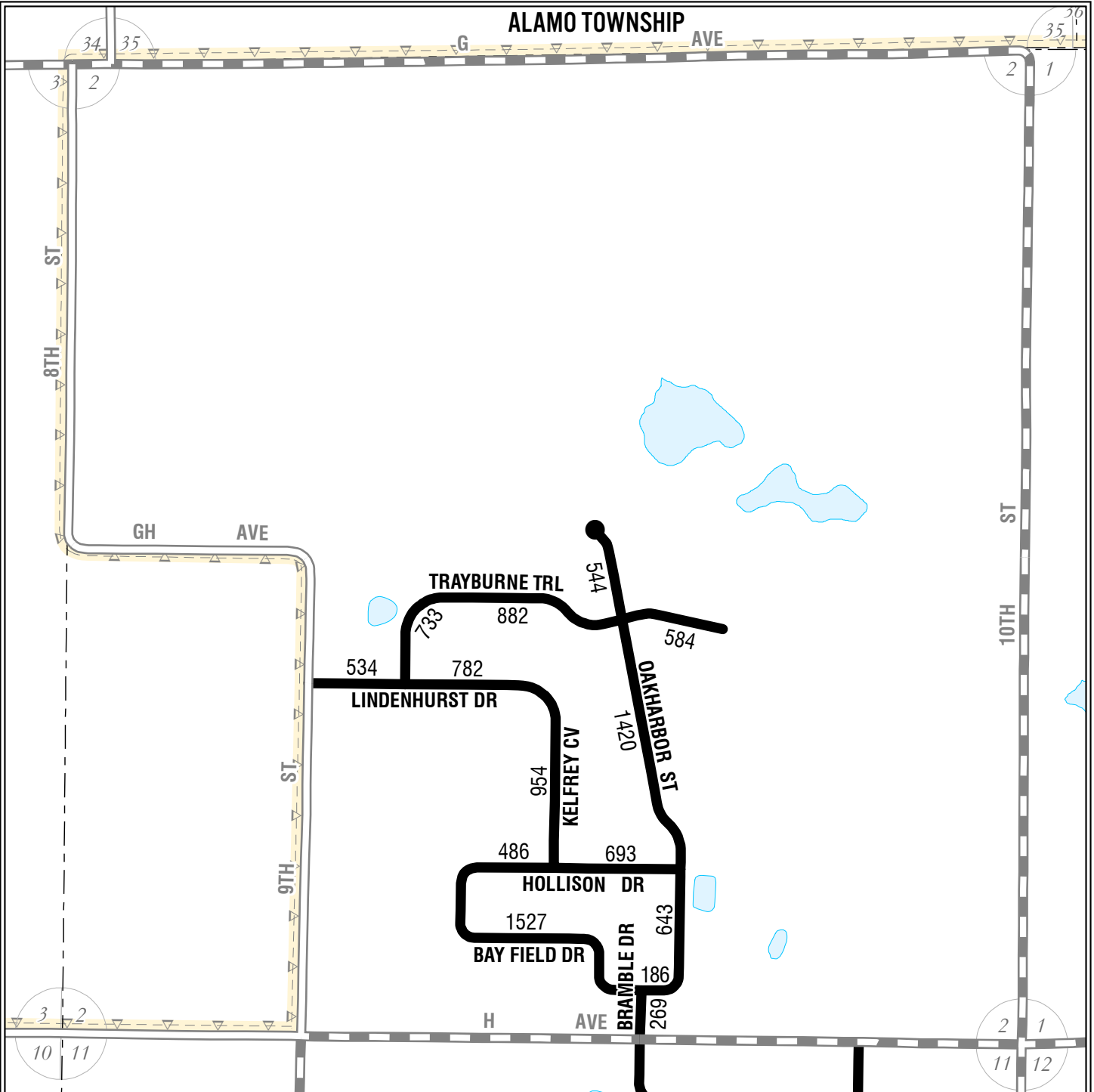


1:9,500

LOCAL ROAD SYSTEM TOTAL
FEET 6,802 EQUALS 1.29 MILES.

ALAMO TOWNSHIP

G AVE



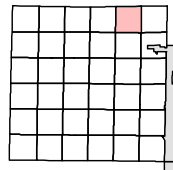
Legend

- Railroads
- Municipal Boundaries
- Section Lines
- Lakes
- Streams
- County Drains
- Adjusted Census Urban Area

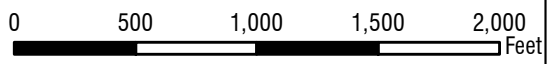

Roads and Streets:

- State Trunkline Highways
- County Primary Roads
- County Local Roads
MILEAGE REPRESENTED ON TOWNSHIP OVERVIEW SHEET
- County Local Roads
MILEAGE REPRESENTED ON THIS SHEET
- City Major Streets
- City Minor Streets
- Adjacent County Primary Roads
- Adjacent County Local Roads

KALAMAZOO COUNTY
OSHTEMO TOWNSHIP
SECTION 2

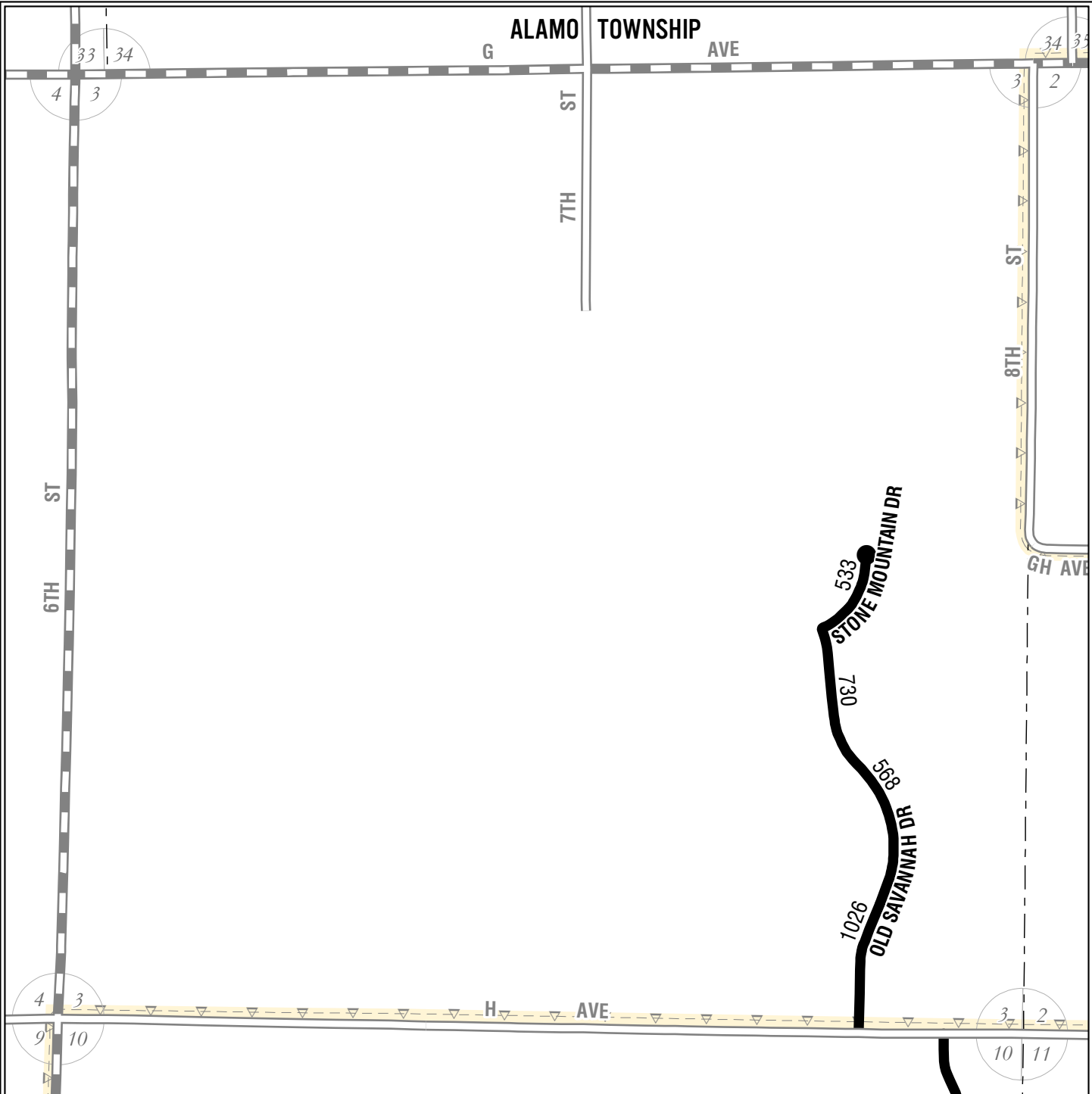


T02S R12W



1:9,500

LOCAL ROAD SYSTEM TOTAL
FEET 10,237 EQUALS 1.94 MILES.




Legend

- Railroads
- Municipal Boundaries
- Section Lines
- Lakes
- Streams
- County Drains
- Adjusted Census Urban Area

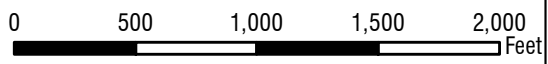

Roads and Streets:

- State Trunkline Highways
- County Primary Roads
- County Local Roads
MILEAGE REPRESENTED ON TOWNSHIP OVERVIEW SHEET
- County Local Roads
MILEAGE REPRESENTED ON THIS SHEET
- City Major Streets
- City Minor Streets
- Adjacent County Primary Roads
- Adjacent County Local Roads

KALAMAZOO COUNTY
OSHTEMO TOWNSHIP
SECTION 3

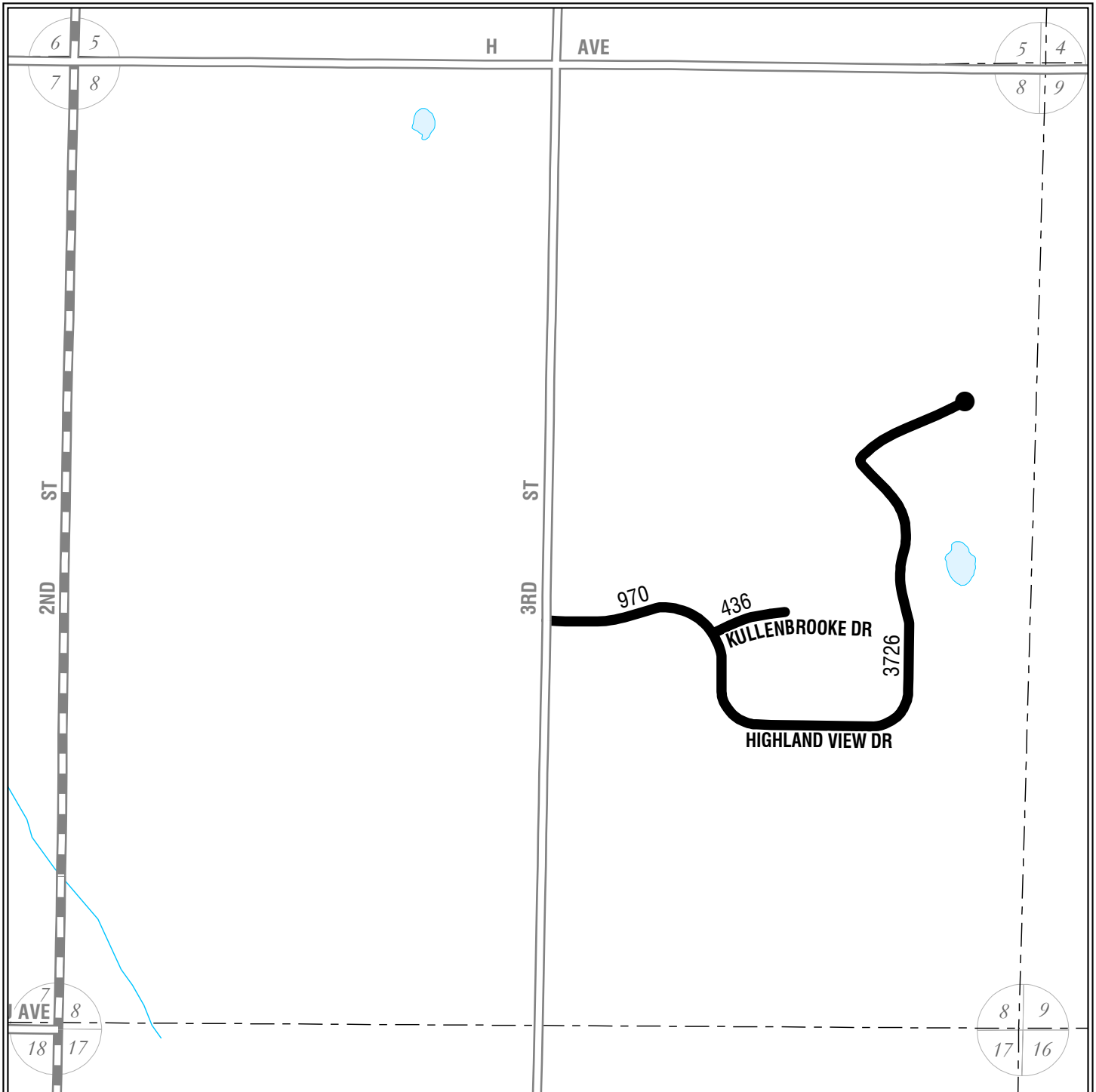


T02S R12W



1:9,500

LOCAL ROAD SYSTEM TOTAL
FEET 2,857 EQUALS 0.54 MILES.



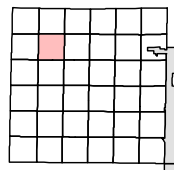
Legend

- +— Railroads
- - - Municipal Boundaries
- - - Section Lines
- ☁ Lakes
- ~ Streams
- ~ County Drains
- ⬠ Adjusted Census Urban Area

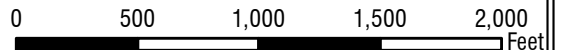
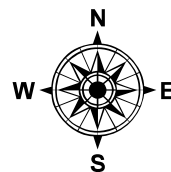
Roads and Streets:

- ▬ State Trunkline Highways
- ▬ County Primary Roads
- ▬ County Local Roads
MILEAGE REPRESENTED ON TOWNSHIP OVERVIEW SHEET
- ▬ County Local Roads
MILEAGE REPRESENTED ON THIS SHEET
- ▬ City Major Streets
- ▬ City Minor Streets
- ▬ Adjacent County Primary Roads
- ▬ Adjacent County Local Roads

KALAMAZOO COUNTY
OSHTEMO TOWNSHIP
SECTION 8

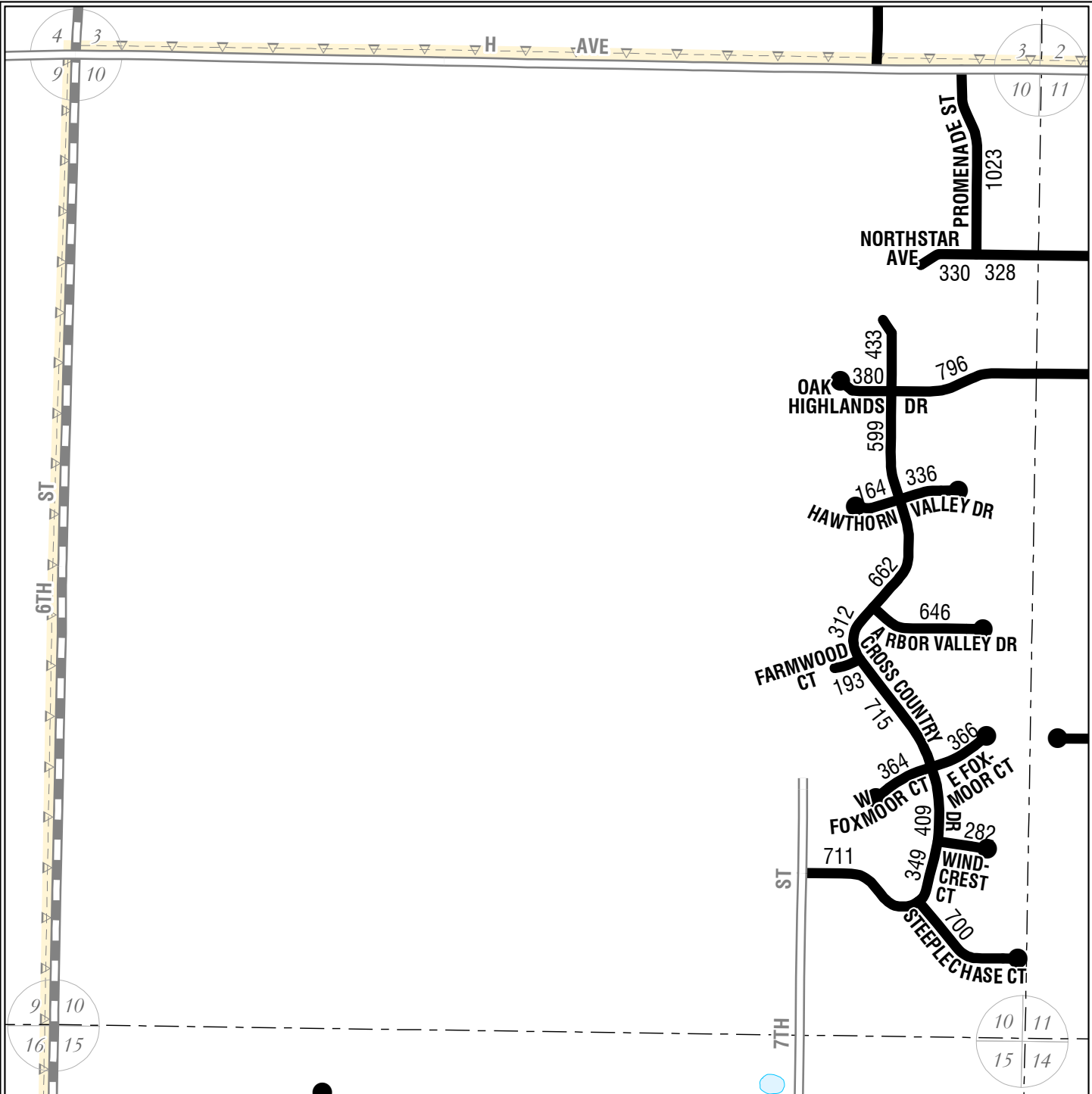


T02S R12W



1:9,500

LOCAL ROAD SYSTEM TOTAL
FEET 5,132 EQUALS 0.97 MILES.



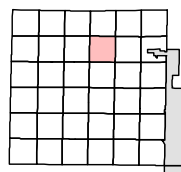
Legend

- Railroads
- Municipal Boundaries
- Section Lines
- Lakes
- Streams
- County Drains
- Adjusted Census Urban Area


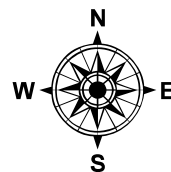
Roads and Streets:

- State Trunkline Highways
- County Primary Roads
- County Local Roads
MILEAGE REPRESENTED ON TOWNSHIP OVERVIEW SHEET
- County Local Roads
MILEAGE REPRESENTED ON THIS SHEET
- City Major Streets
- City Minor Streets
- Adjacent County Primary Roads
- Adjacent County Local Roads

KALAMAZOO COUNTY
OSHTEMO TOWNSHIP
SECTION 10

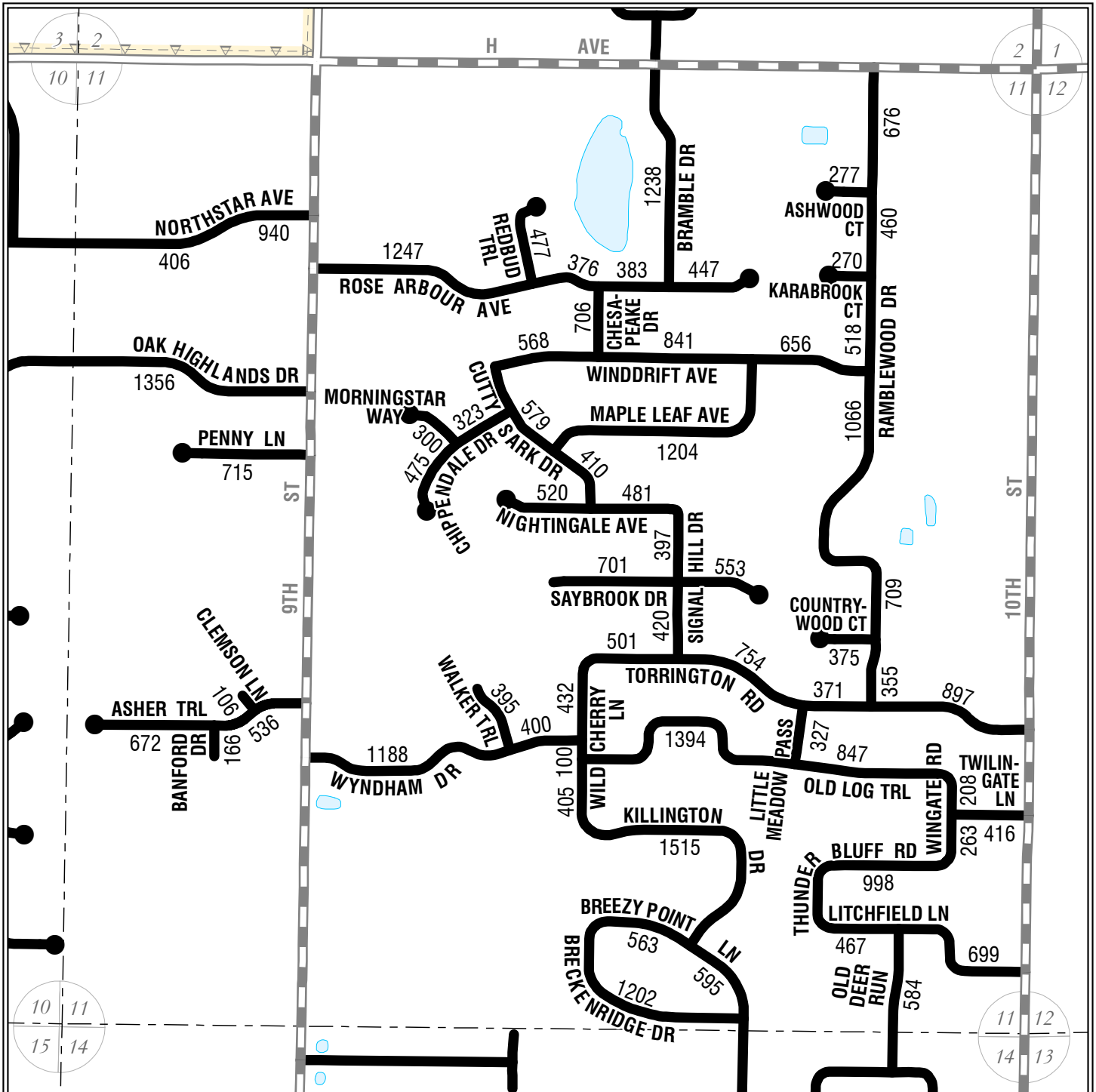


T02S R12W



1:9,500

LOCAL ROAD SYSTEM TOTAL
FEET 10,204 EQUALS 1.93 MILES.



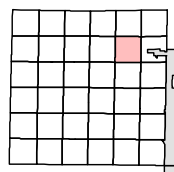
Legend

- Railroads
- Municipal Boundaries
- Section Lines
- Lakes
- Streams
- County Drains
- Adjusted Census Urban Area

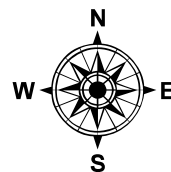
Roads and Streets:

- State Trunkline Highways
- County Primary Roads
- County Local Roads
MILEAGE REPRESENTED ON TOWNSHIP OVERVIEW SHEET
- County Local Roads
MILEAGE REPRESENTED ON THIS SHEET
- City Major Streets
- City Minor Streets
- Adjacent County Primary Roads
- Adjacent County Local Roads

KALAMAZOO COUNTY
OSHTEMO TOWNSHIP
SECTION 11

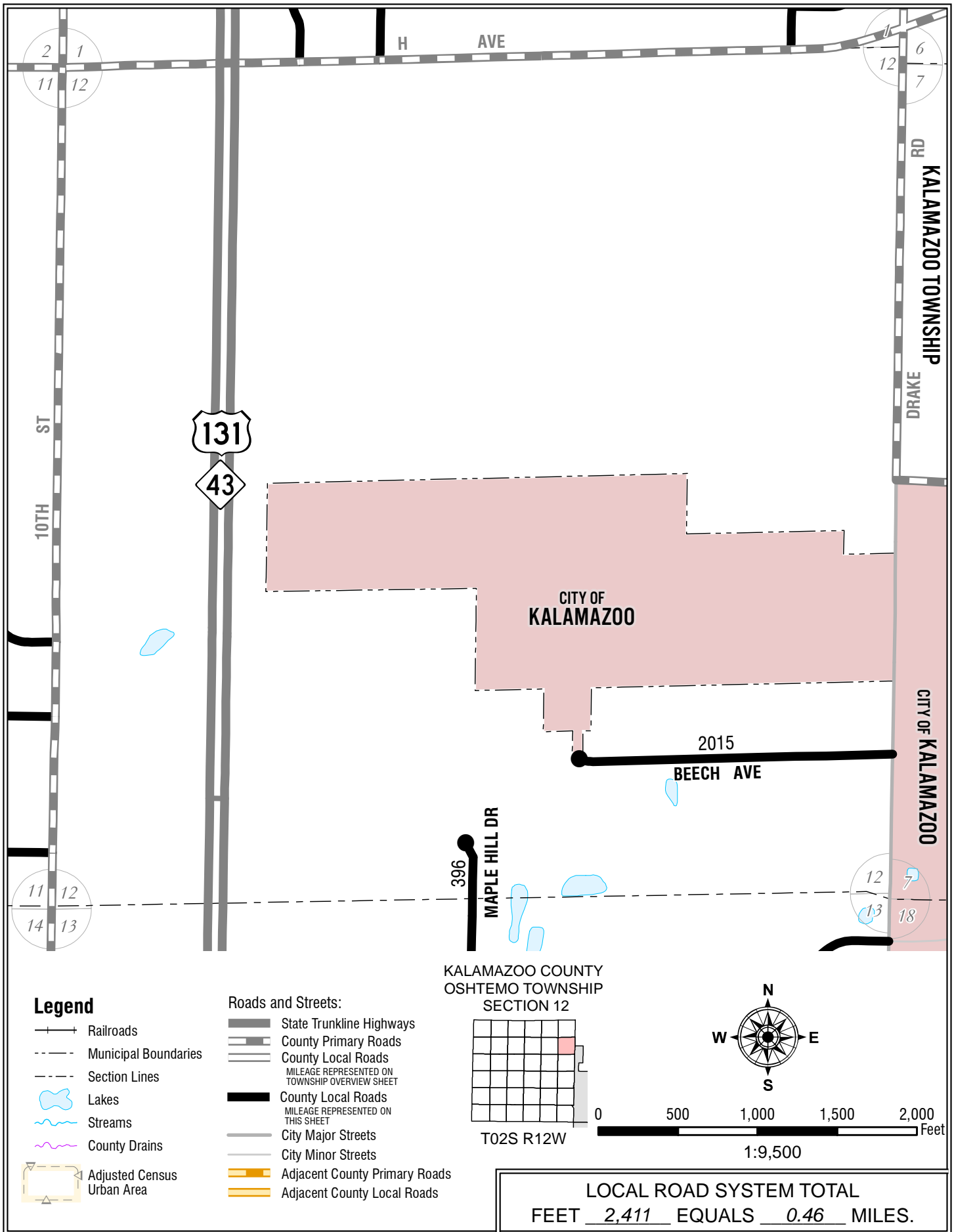


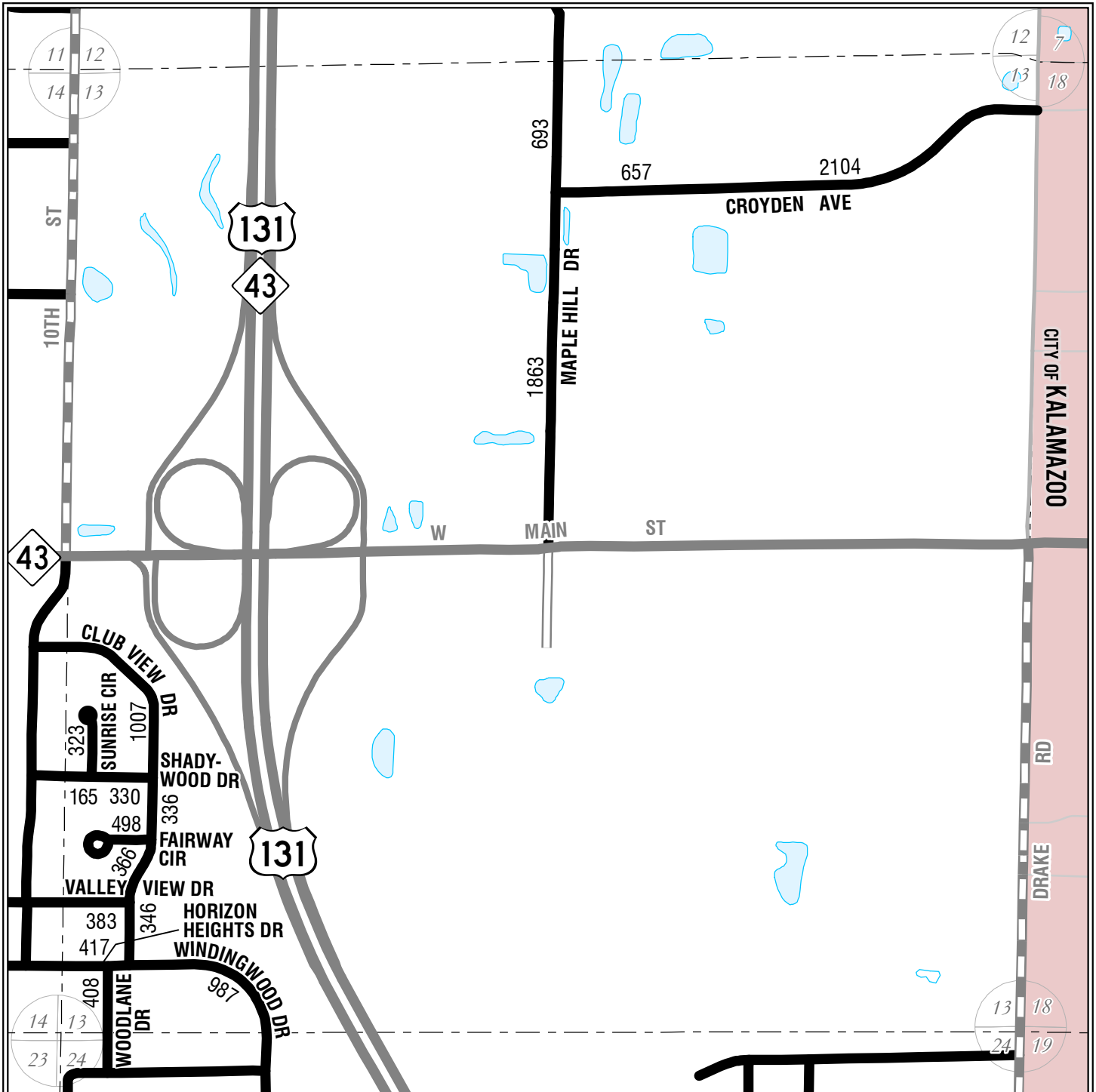
T02S R12W



1:9,500

LOCAL ROAD SYSTEM TOTAL
FEET 38,695 EQUALS 7.33 MILES.






Legend

- Railroads
- Municipal Boundaries
- Section Lines
- Lakes
- Streams
- County Drains
- Adjusted Census Urban Area


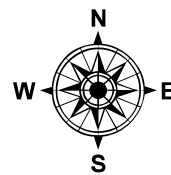
Roads and Streets:

- State Trunkline Highways
- County Primary Roads
- County Local Roads
MILEAGE REPRESENTED ON TOWNSHIP OVERVIEW SHEET
- County Local Roads
MILEAGE REPRESENTED ON THIS SHEET
- City Major Streets
- City Minor Streets
- Adjacent County Primary Roads
- Adjacent County Local Roads

KALAMAZOO COUNTY
OSHTEMO TOWNSHIP
SECTION 13

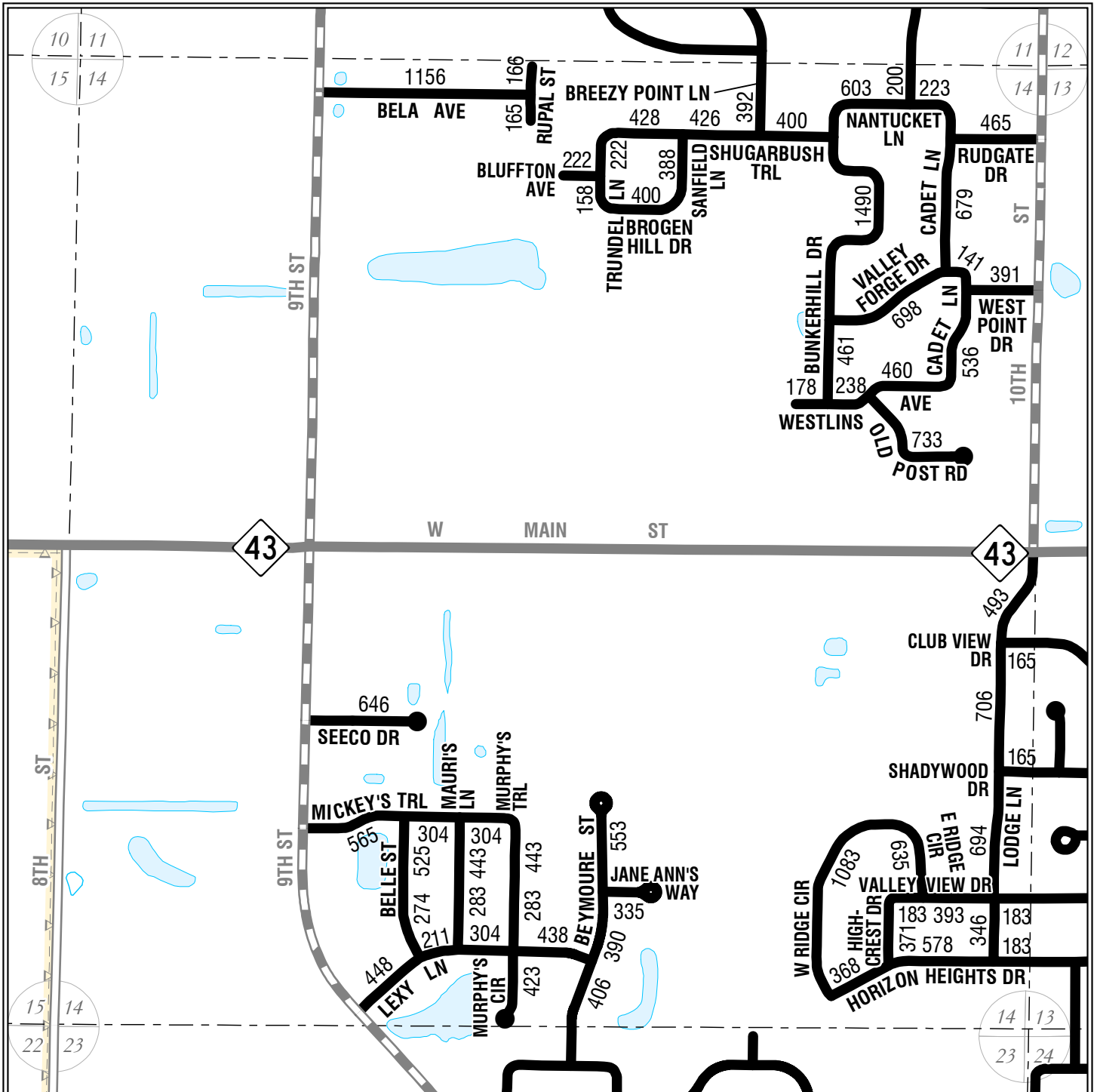


T02S R12W



1:9,500

LOCAL ROAD SYSTEM TOTAL
FEET 10,883 EQUALS 2.06 MILES.



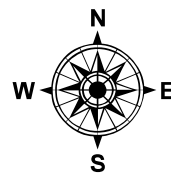
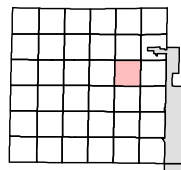
Legend

- Railroads
- Municipal Boundaries
- Section Lines
- Lakes
- Streams
- County Drains
- Adjusted Census Urban Area

Roads and Streets:

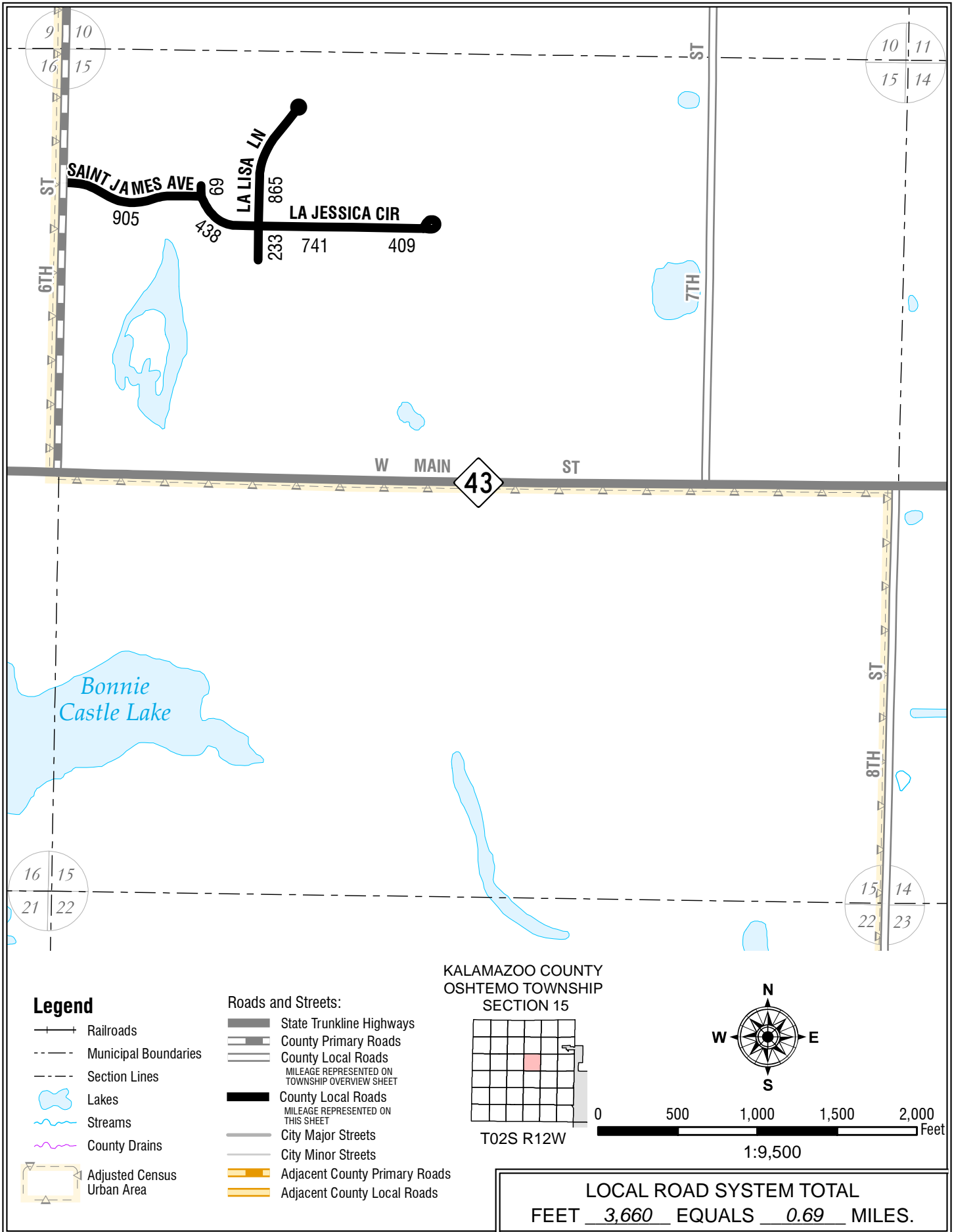
- State Trunkline Highways
- County Primary Roads
- County Local Roads
MILEAGE REPRESENTED ON TOWNSHIP OVERVIEW SHEET
- County Local Roads
MILEAGE REPRESENTED ON THIS SHEET
- City Major Streets
- City Minor Streets
- Adjacent County Primary Roads
- Adjacent County Local Roads

KALAMAZOO COUNTY
OSHTEMO TOWNSHIP
SECTION 14



1:9,500

LOCAL ROAD SYSTEM TOTAL
FEET 26,141 EQUALS 4.95 MILES.



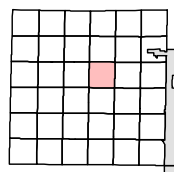
Legend

- Railroads
- Municipal Boundaries
- Section Lines
- Lakes
- Streams
- County Drains
- Adjusted Census Urban Area


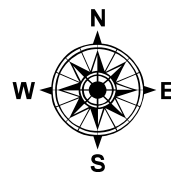
Roads and Streets:

- State Trunkline Highways
- County Primary Roads
- County Local Roads
MILEAGE REPRESENTED ON TOWNSHIP OVERVIEW SHEET
- County Local Roads
MILEAGE REPRESENTED ON THIS SHEET
- City Major Streets
- City Minor Streets
- Adjacent County Primary Roads
- Adjacent County Local Roads

**KALAMAZOO COUNTY
OSHTEMO TOWNSHIP
SECTION 15**

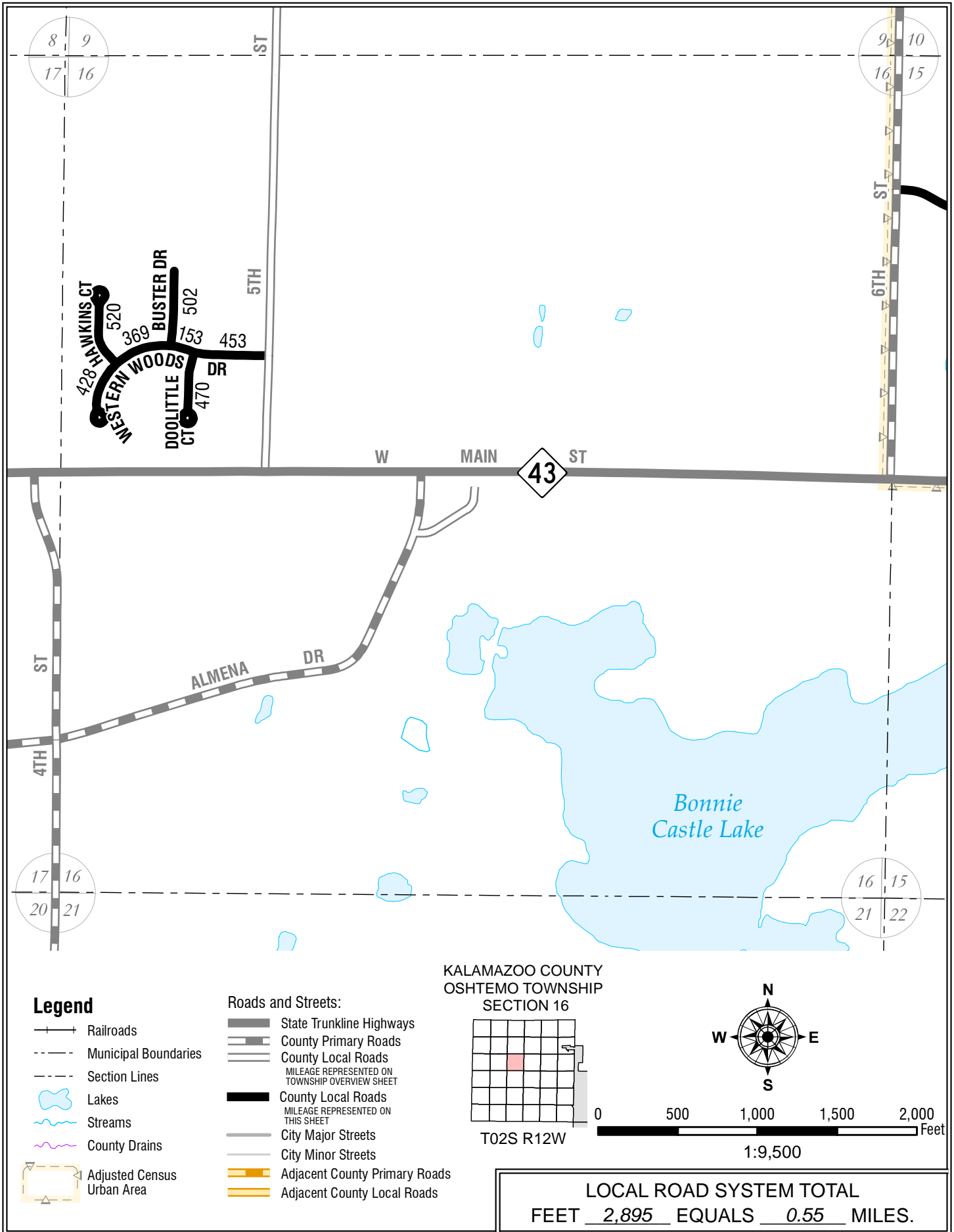


T02S R12W



1:9,500

LOCAL ROAD SYSTEM TOTAL
FEET 3,660 EQUALS 0.69 MILES.




Legend

- Railroads
- Municipal Boundaries
- Section Lines
- Lakes
- Streams
- County Drains
- Adjusted Census Urban Area

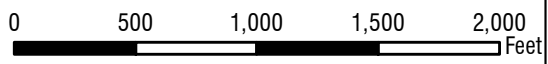

Roads and Streets:

- State Trunkline Highways
- County Primary Roads
- County Local Roads
- County Local Roads
- City Major Streets
- City Minor Streets
- Adjacent County Primary Roads
- Adjacent County Local Roads

KALAMAZOO COUNTY
OSHTEMO TOWNSHIP
SECTION 16

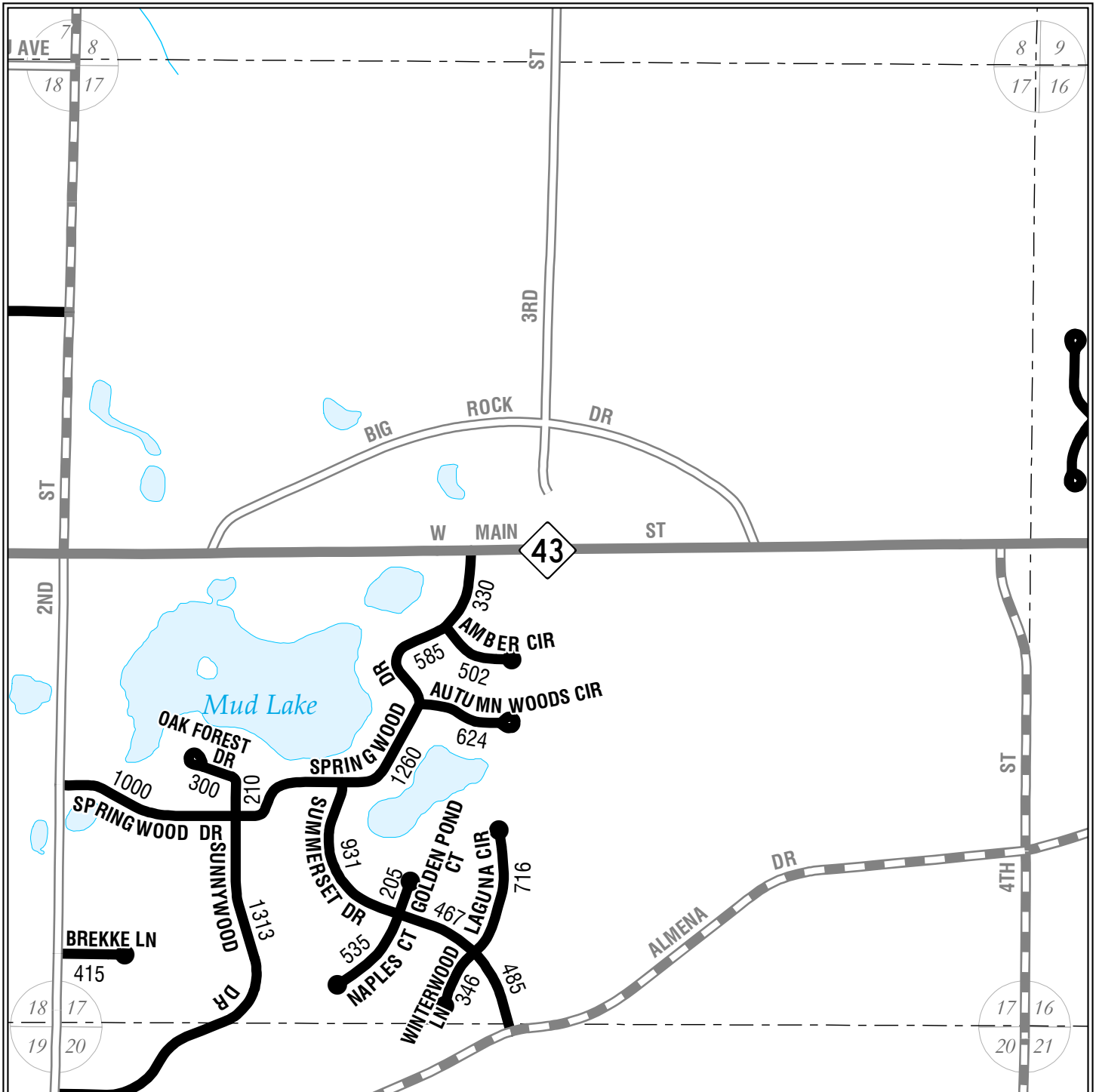


T02S R12W



1:9,500

LOCAL ROAD SYSTEM TOTAL
FEET 2,895 EQUALS 0.55 MILES.



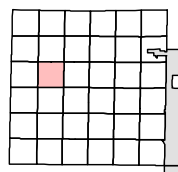
Legend

- Railroads
- Municipal Boundaries
- Section Lines
- Lakes
- Streams
- County Drains
- Adjusted Census Urban Area

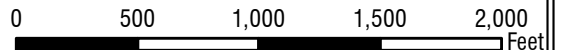
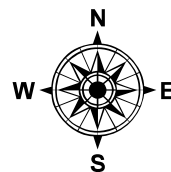
Roads and Streets:

- State Trunkline Highways
- County Primary Roads
- County Local Roads
- County Local Roads
- City Major Streets
- City Minor Streets
- Adjacent County Primary Roads
- Adjacent County Local Roads

KALAMAZOO COUNTY
OSHTEMO TOWNSHIP
SECTION 17

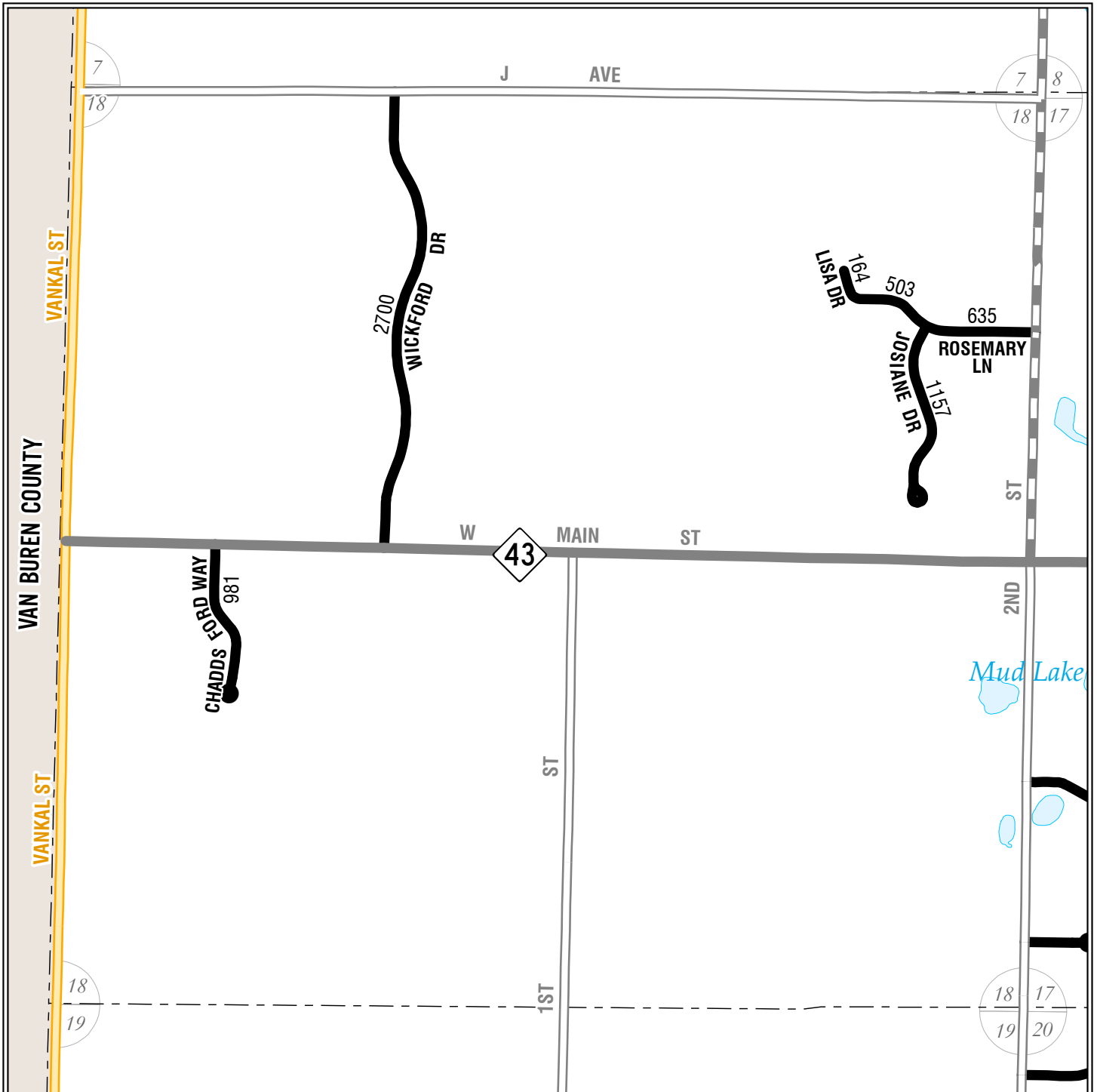


T02S R12W



1:9,500

LOCAL ROAD SYSTEM TOTAL
FEET 10,224 EQUALS 1.94 MILES.



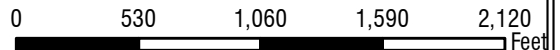
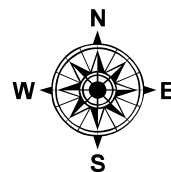
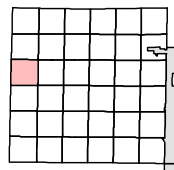
Legend

- Railroads
- Municipal Boundaries
- Section Lines
- Lakes
- Streams
- County Drains
- Adjusted Census Urban Area

Roads and Streets:

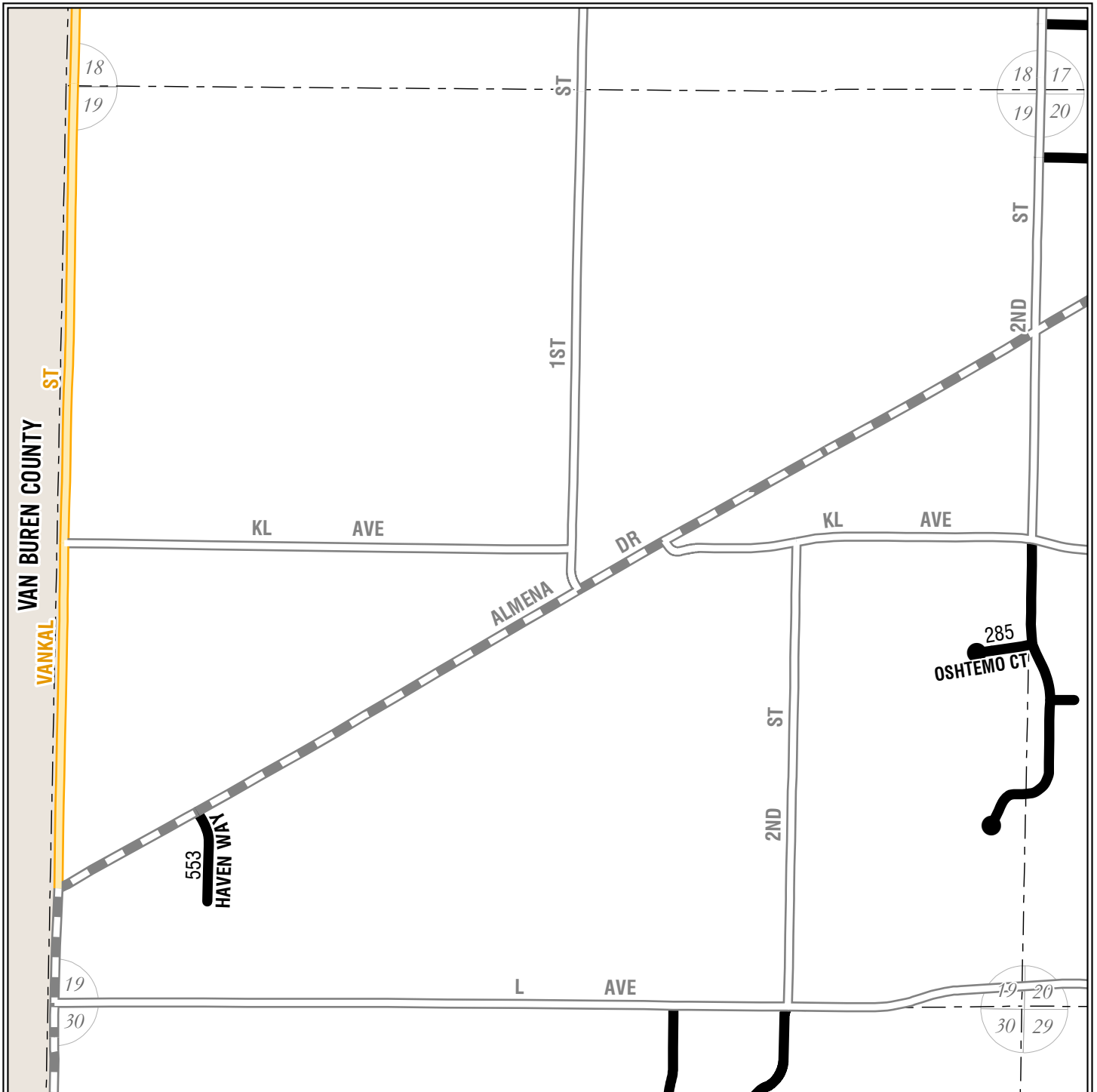
- State Trunkline Highways
- County Primary Roads
- County Local Roads
MILEAGE REPRESENTED ON TOWNSHIP OVERVIEW SHEET
- County Local Roads
MILEAGE REPRESENTED ON THIS SHEET
- City Major Streets
- City Minor Streets
- Adjacent County Primary Roads
- Adjacent County Local Roads

KALAMAZOO COUNTY
OSHTEMO TOWNSHIP
SECTION 18



1:10,000

LOCAL ROAD SYSTEM TOTAL
FEET 6,140 EQUALS 1.16 MILES.



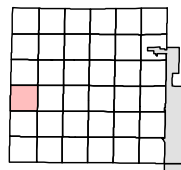
Legend

- Railroads
- Municipal Boundaries
- Section Lines
- Lakes
- Streams
- County Drains
- Adjusted Census Urban Area

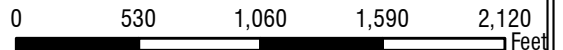
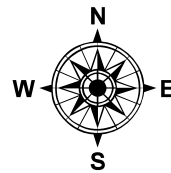
Roads and Streets:

- State Trunkline Highways
- County Primary Roads
- County Local Roads
MILEAGE REPRESENTED ON TOWNSHIP OVERVIEW SHEET
- City Local Roads
MILEAGE REPRESENTED ON THIS SHEET
- City Major Streets
- City Minor Streets
- Adjacent County Primary Roads
- Adjacent County Local Roads

KALAMAZOO COUNTY
OSHTEMO TOWNSHIP
SECTION 19

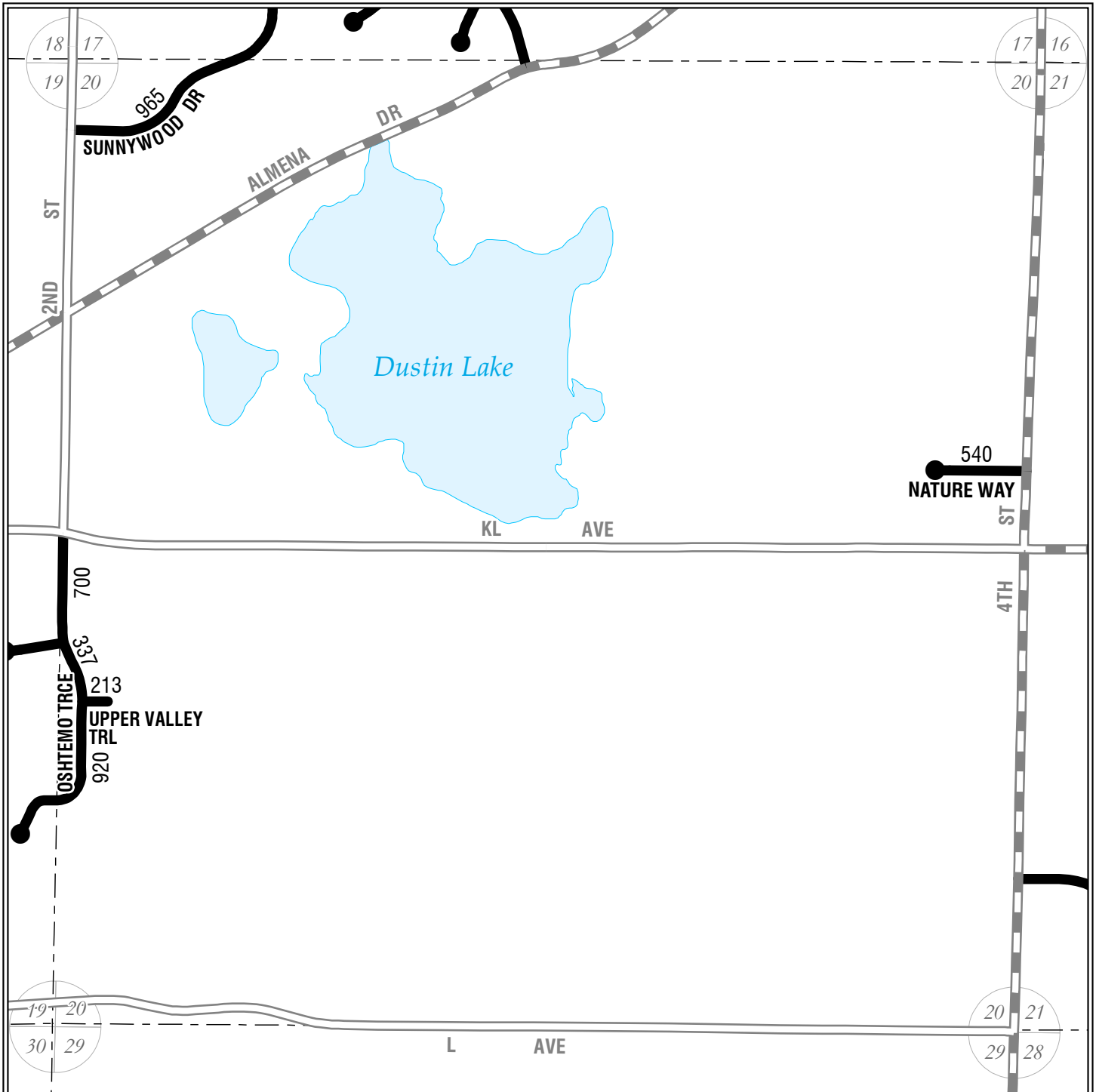


T02S R12W



1:10,000

LOCAL ROAD SYSTEM TOTAL
FEET 838 EQUALS 0.16 MILES.




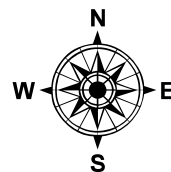
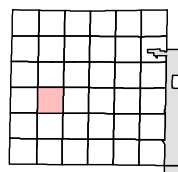
Legend

- Railroads
- Municipal Boundaries
- Section Lines
- Lakes
- Streams
- County Drains
- Adjusted Census Urban Area

Roads and Streets:

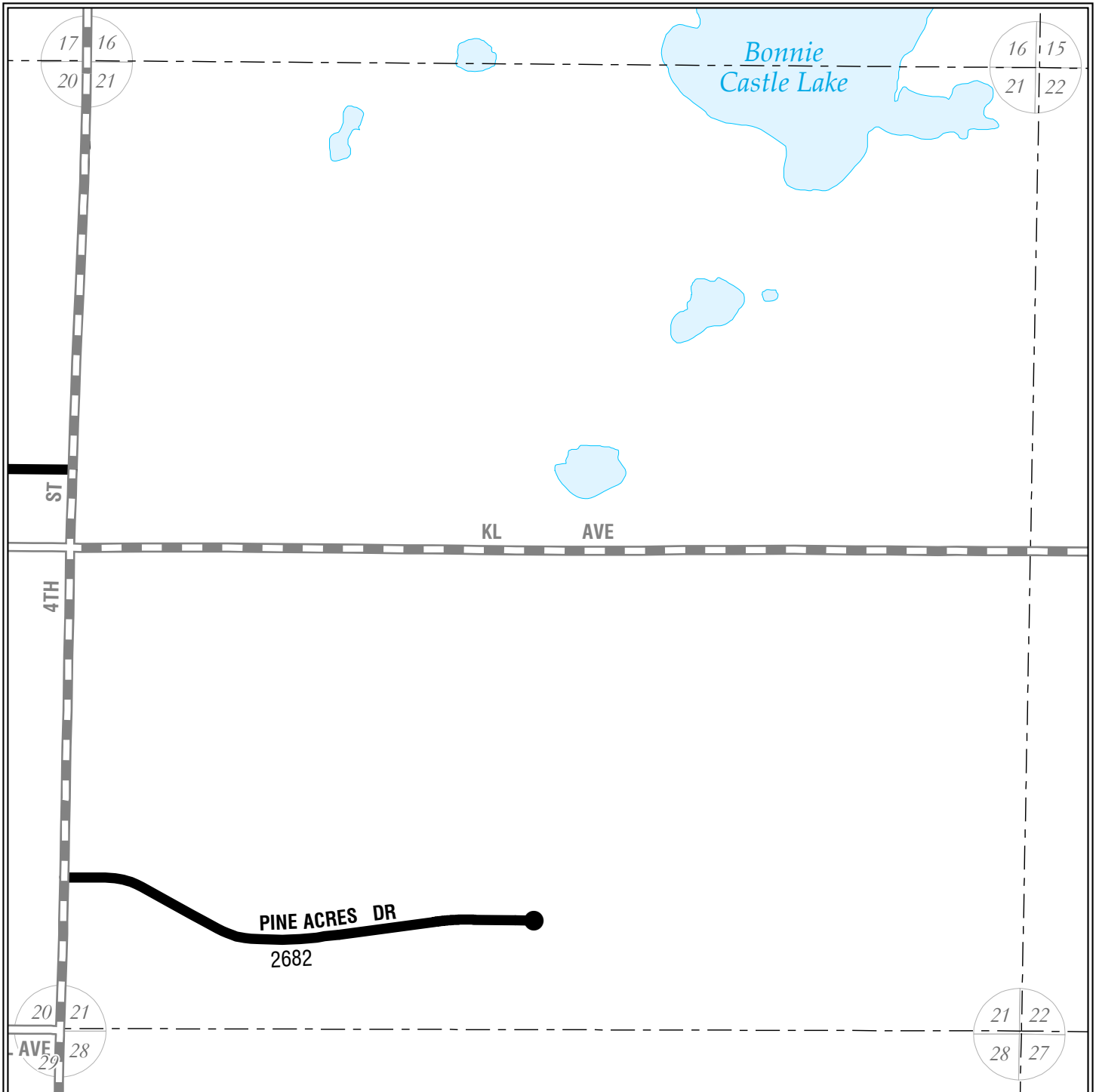
- State Trunkline Highways
- County Primary Roads
- County Local Roads
MILEAGE REPRESENTED ON TOWNSHIP OVERVIEW SHEET
- County Local Roads
MILEAGE REPRESENTED ON THIS SHEET
- City Major Streets
- City Minor Streets
- Adjacent County Primary Roads
- Adjacent County Local Roads

**KALAMAZOO COUNTY
OSHTEMO TOWNSHIP
SECTION 20**



1:9,500

LOCAL ROAD SYSTEM TOTAL
 FEET 3,675 EQUALS 0.70 MILES.





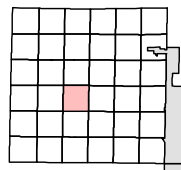
Legend

- Railroads
- Municipal Boundaries
- Section Lines
- Lakes
- Streams
- County Drains
- Adjusted Census Urban Area

Roads and Streets:

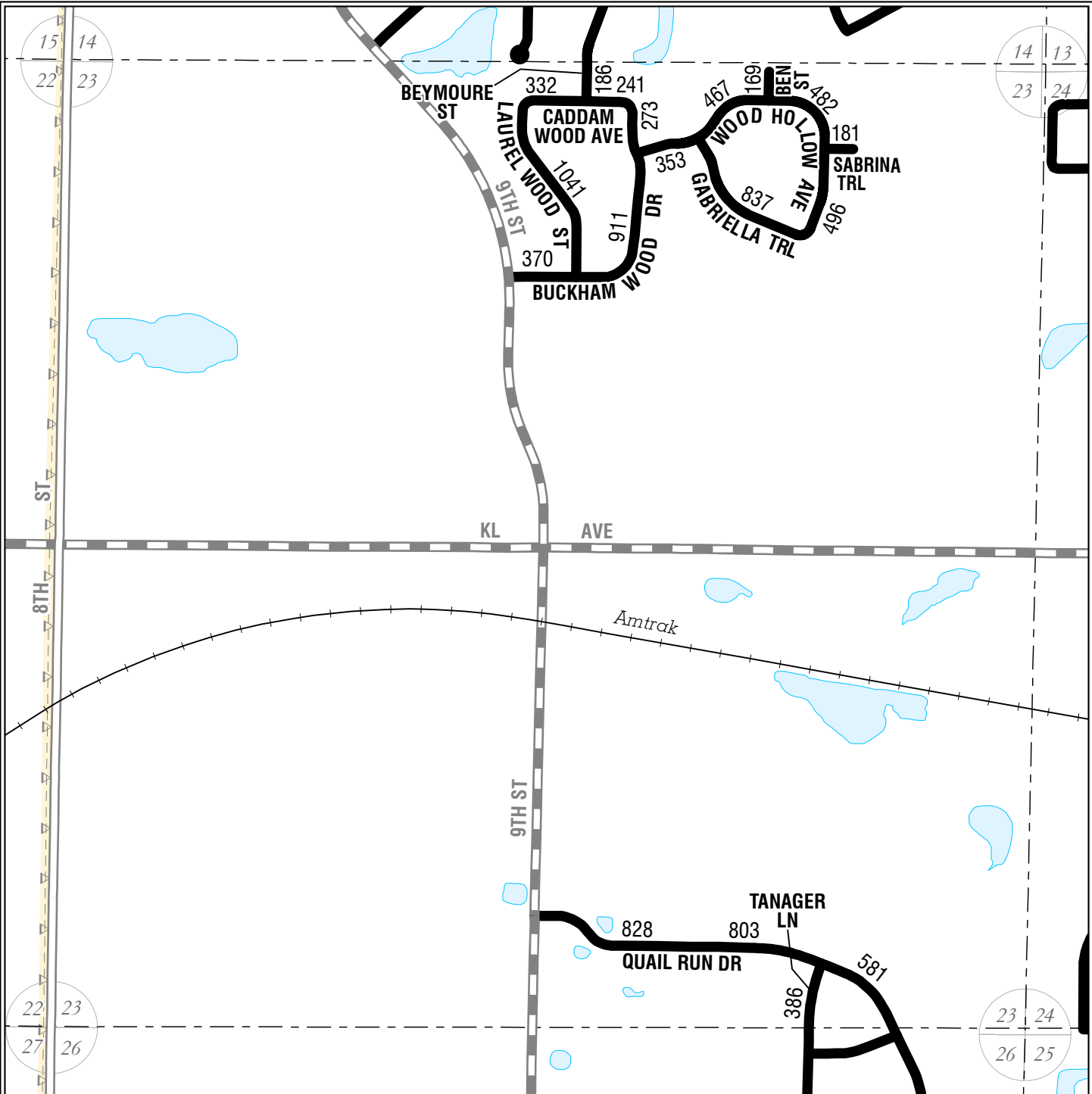
- State Trunkline Highways
- County Primary Roads
- County Local Roads
- City Major Streets
- City Minor Streets
- Adjacent County Primary Roads
- Adjacent County Local Roads

**KALAMAZOO COUNTY
OSHTEMO TOWNSHIP
SECTION 21**



1:9,500

LOCAL ROAD SYSTEM TOTAL
FEET 2,682 EQUALS 0.51 MILES.



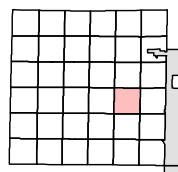
Legend

- Railroads
- Municipal Boundaries
- Section Lines
- Lakes
- Streams
- County Drains
- Adjusted Census Urban Area

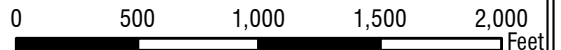
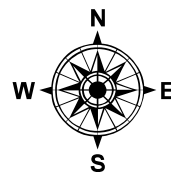
Roads and Streets:

- State Trunkline Highways
- County Primary Roads
- County Local Roads
MILEAGE REPRESENTED ON TOWNSHIP OVERVIEW SHEET
- County Local Roads
MILEAGE REPRESENTED ON THIS SHEET
- City Major Streets
- City Minor Streets
- Adjacent County Primary Roads
- Adjacent County Local Roads

KALAMAZOO COUNTY
OSHTEMO TOWNSHIP
SECTION 23

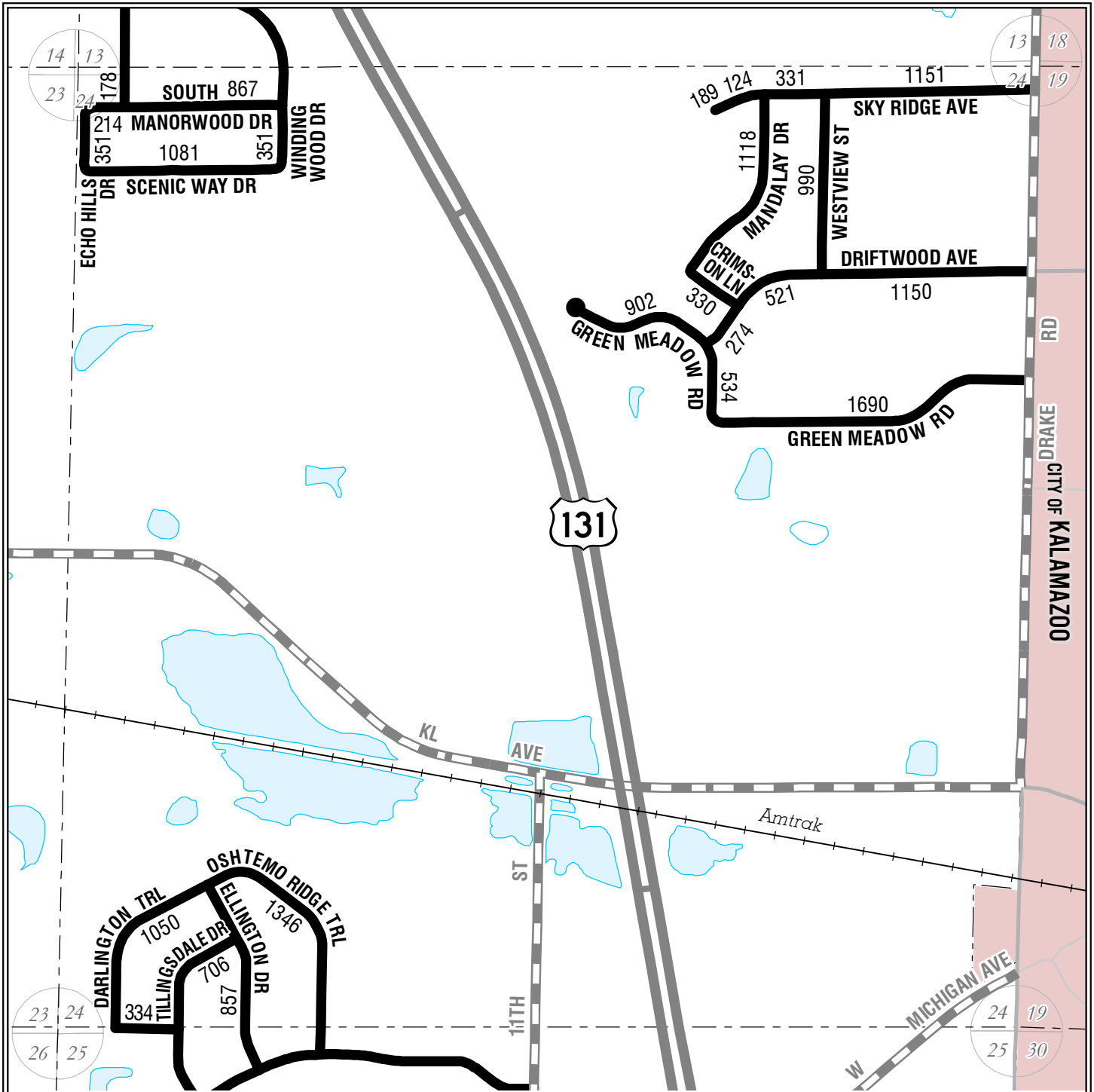


T02S R12W



1:9,500

LOCAL ROAD SYSTEM TOTAL
FEET 8,937 EQUALS 1.69 MILES.



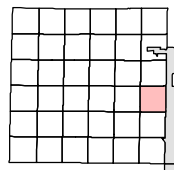
Legend

- Railroads
- Municipal Boundaries
- Section Lines
- Lakes
- Streams
- County Drains
- Adjusted Census Urban Area


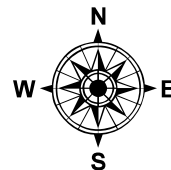
Roads and Streets:

- State Trunkline Highways
- County Primary Roads
- County Local Roads
MILEAGE REPRESENTED ON TOWNSHIP OVERVIEW SHEET
- County Local Roads
MILEAGE REPRESENTED ON THIS SHEET
- City Major Streets
- City Minor Streets
- Adjacent County Primary Roads
- Adjacent County Local Roads

KALAMAZOO COUNTY
OSHTEMO TOWNSHIP
SECTION 24

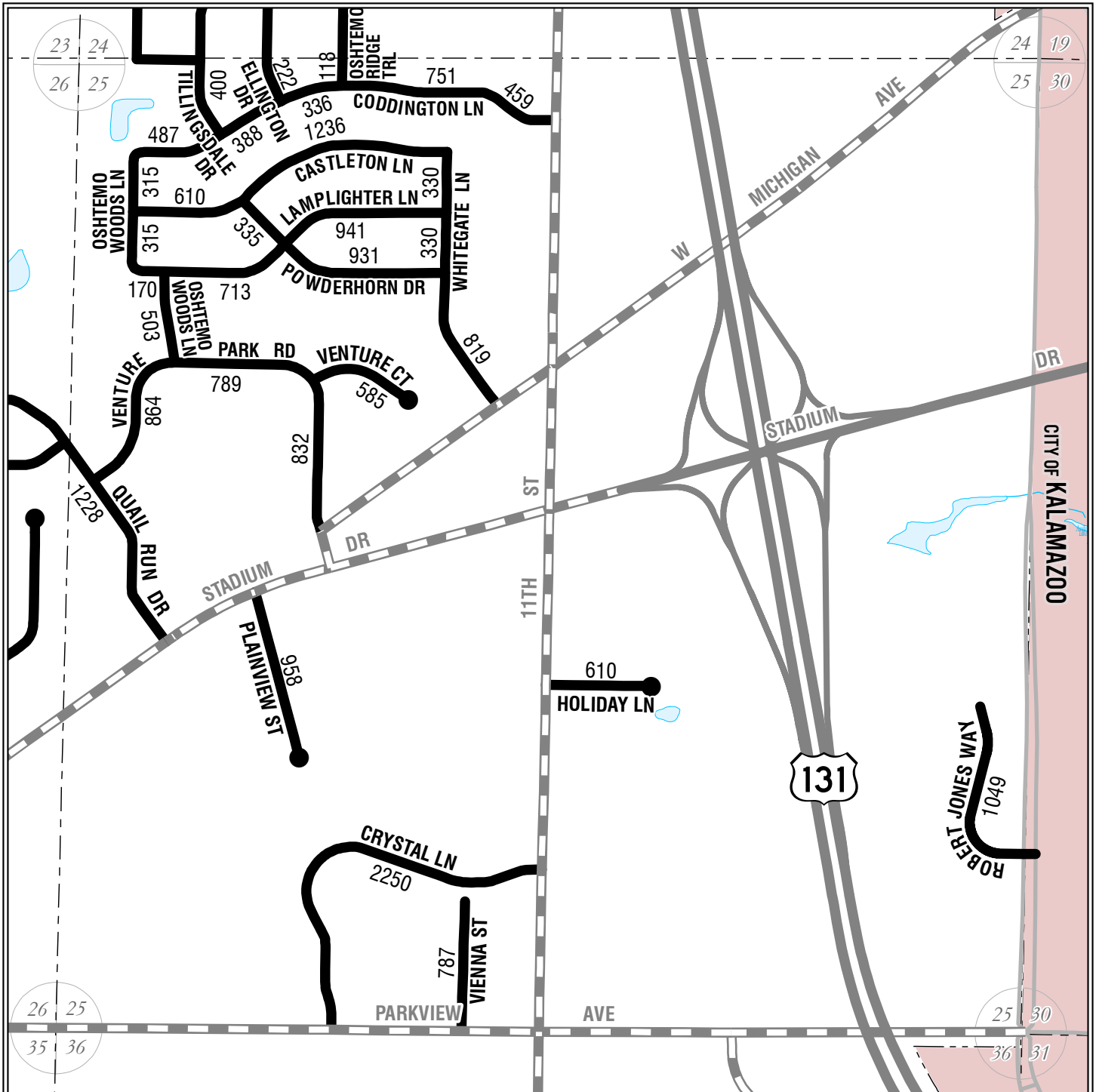


T02S R12W



1:9,500

LOCAL ROAD SYSTEM TOTAL
FEET 16,817 EQUALS 3.19 MILES.




Legend

- Railroads
- Municipal Boundaries
- Section Lines
- Lakes
- Streams
- County Drains
- Adjusted Census Urban Area

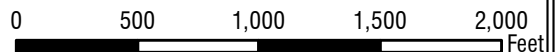
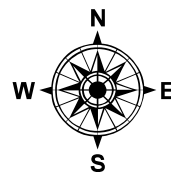
Roads and Streets:

- State Trunkline Highways
- County Primary Roads
- County Local Roads
MILEAGE REPRESENTED ON TOWNSHIP OVERVIEW SHEET
- County Local Roads
MILEAGE REPRESENTED ON THIS SHEET
- City Major Streets
- City Minor Streets
- Adjacent County Primary Roads
- Adjacent County Local Roads

KALAMAZOO COUNTY
OSHTEMO TOWNSHIP
SECTION 25

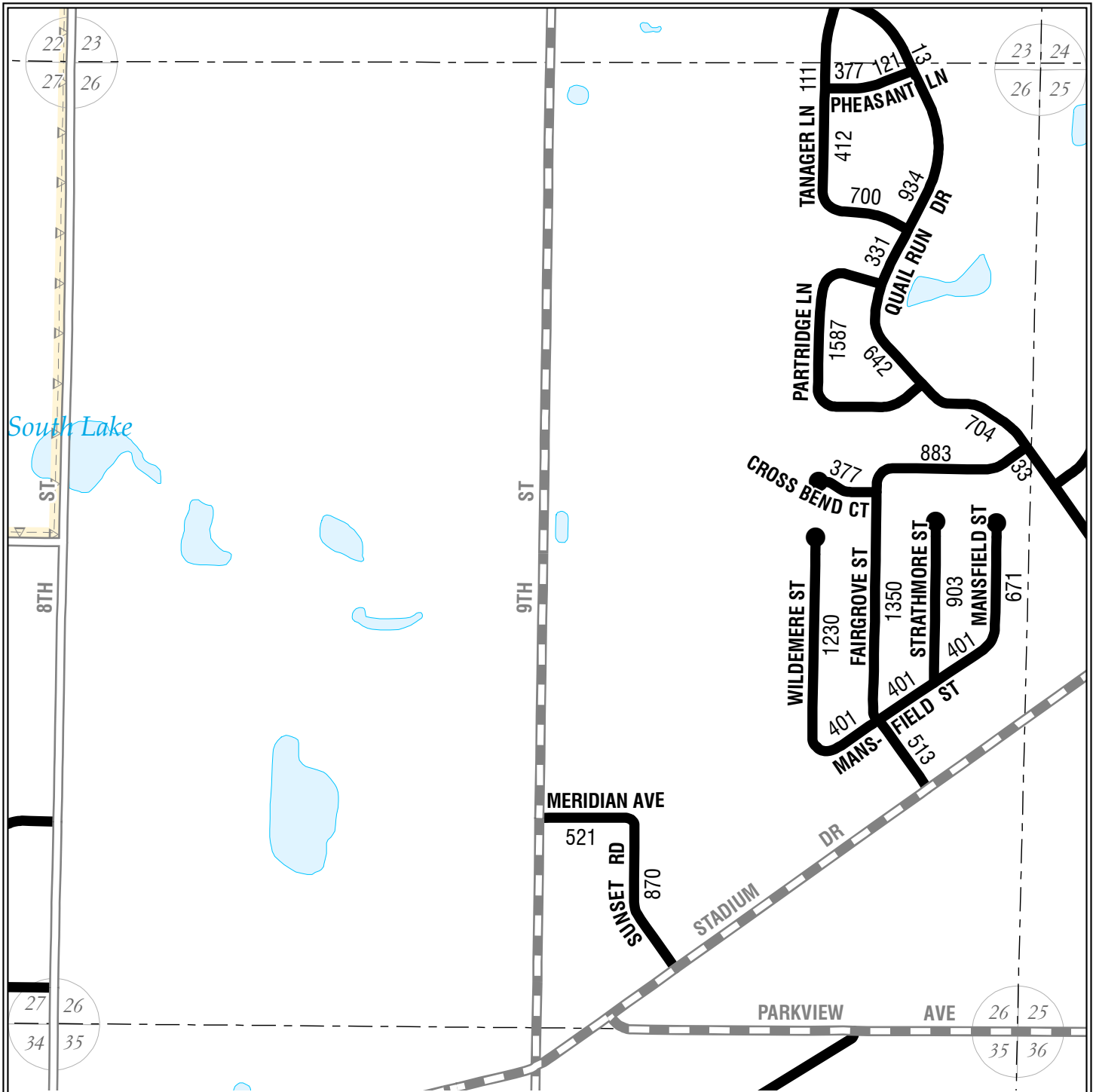


T02S R12W



1:9,500

LOCAL ROAD SYSTEM TOTAL
FEET 20,661 EQUALS 3.91 MILES.




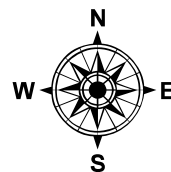
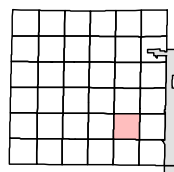
Legend

- Railroads
- Municipal Boundaries
- Section Lines
- Lakes
- Streams
- County Drains
- Adjusted Census Urban Area

Roads and Streets:

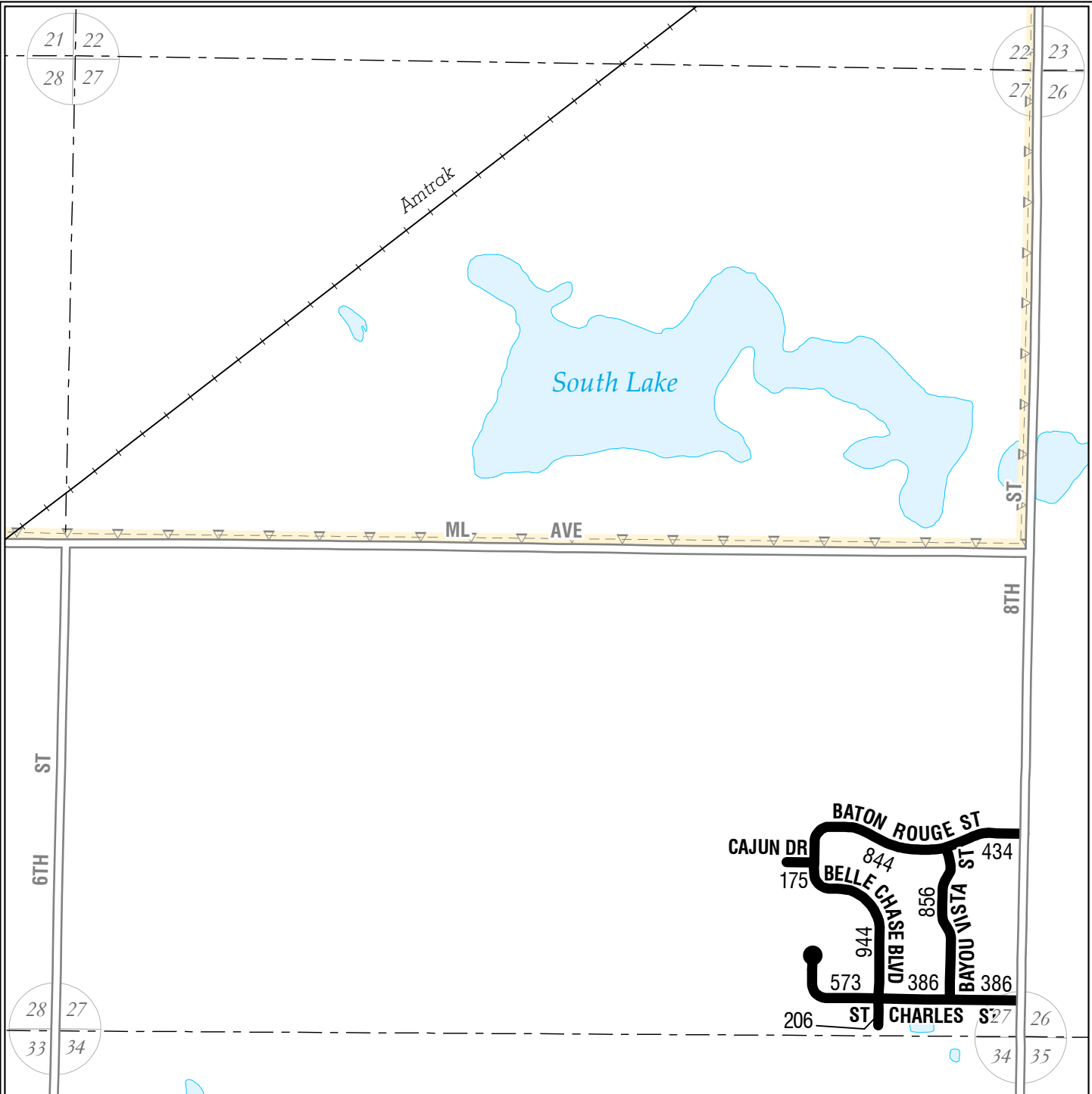
- State Trunkline Highways
- County Primary Roads
- County Local Roads
MILEAGE REPRESENTED ON TOWNSHIP OVERVIEW SHEET
- County Local Roads
MILEAGE REPRESENTED ON THIS SHEET
- City Major Streets
- City Minor Streets
- Adjacent County Primary Roads
- Adjacent County Local Roads

KALAMAZOO COUNTY
OSHTEMO TOWNSHIP
SECTION 26



1:9,500

LOCAL ROAD SYSTEM TOTAL
FEET 14,486 EQUALS 2.74 MILES.



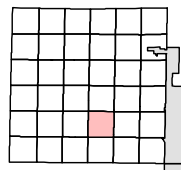
Legend

- Railroads
- Municipal Boundaries
- Section Lines
- Lakes
- Streams
- County Drains
- Adjusted Census Urban Area

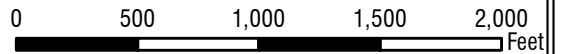
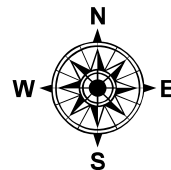
Roads and Streets:

- State Trunkline Highways
- County Primary Roads
- County Local Roads
MILEAGE REPRESENTED ON TOWNSHIP OVERVIEW SHEET
- County Local Roads
MILEAGE REPRESENTED ON THIS SHEET
- City Major Streets
- City Minor Streets
- Adjacent County Primary Roads
- Adjacent County Local Roads

KALAMAZOO COUNTY
OSHTEMO TOWNSHIP
SECTION 27

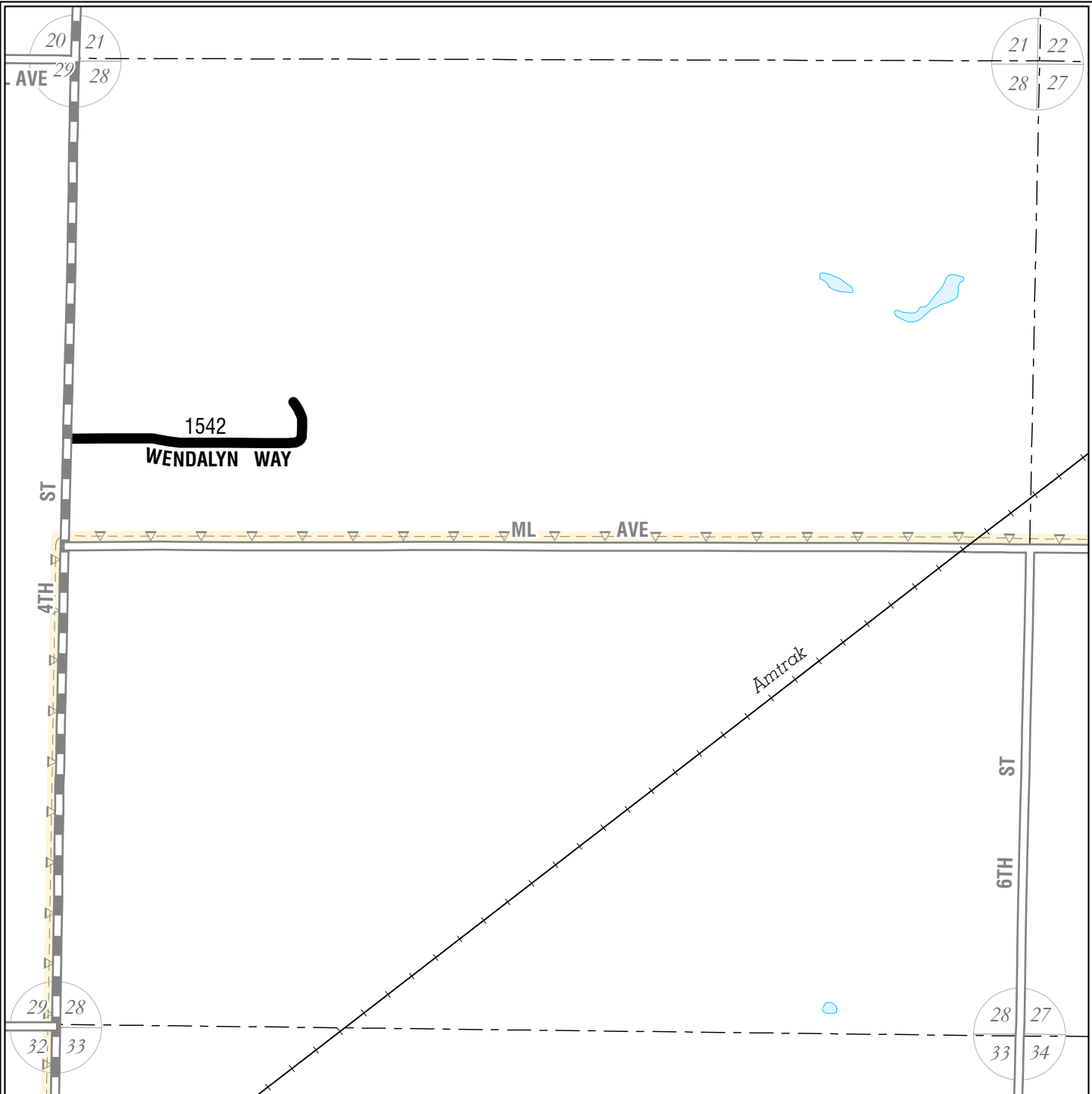


T02S R12W



1:9,500

LOCAL ROAD SYSTEM TOTAL
FEET 4,804 EQUALS 0.91 MILES.



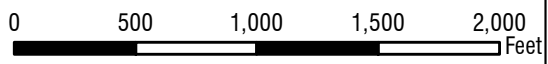

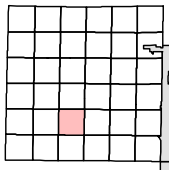
Legend

- Railroads
- Municipal Boundaries
- Section Lines
- Lakes
- Streams
- County Drains
- Adjusted Census Urban Area

Roads and Streets:

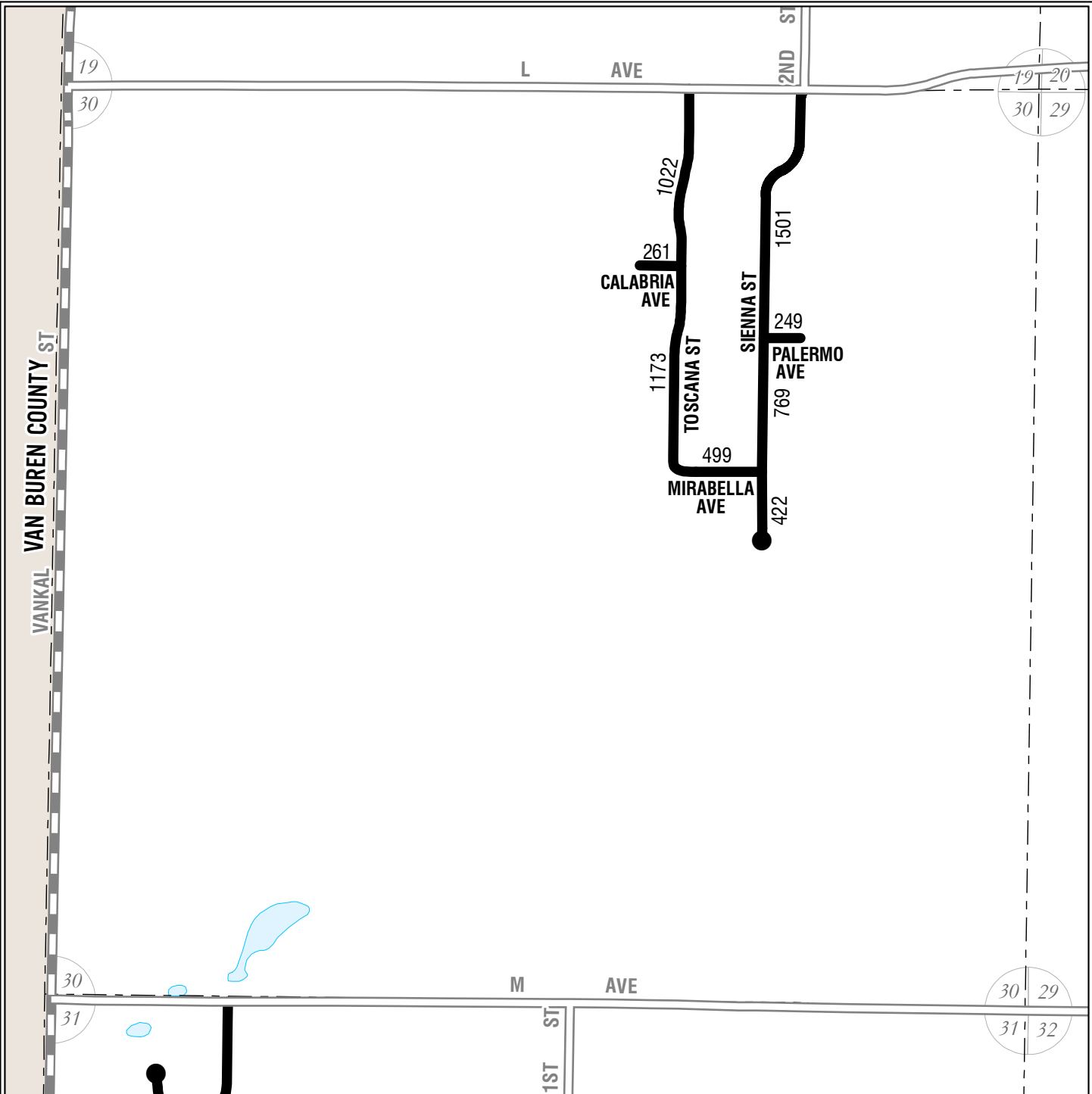
- State Trunkline Highways
- County Primary Roads
- County Local Roads
- County Local Roads
- City Major Streets
- City Minor Streets
- Adjacent County Primary Roads
- Adjacent County Local Roads

KALAMAZOO COUNTY
OSHTEMO TOWNSHIP
SECTION 28



1:9,500

LOCAL ROAD SYSTEM TOTAL
FEET 1,542 EQUALS 0.29 MILES.






Legend

- Railroads
- Municipal Boundaries
- Section Lines
- Lakes
- Streams
- County Drains
- Adjusted Census Urban Area

Roads and Streets:

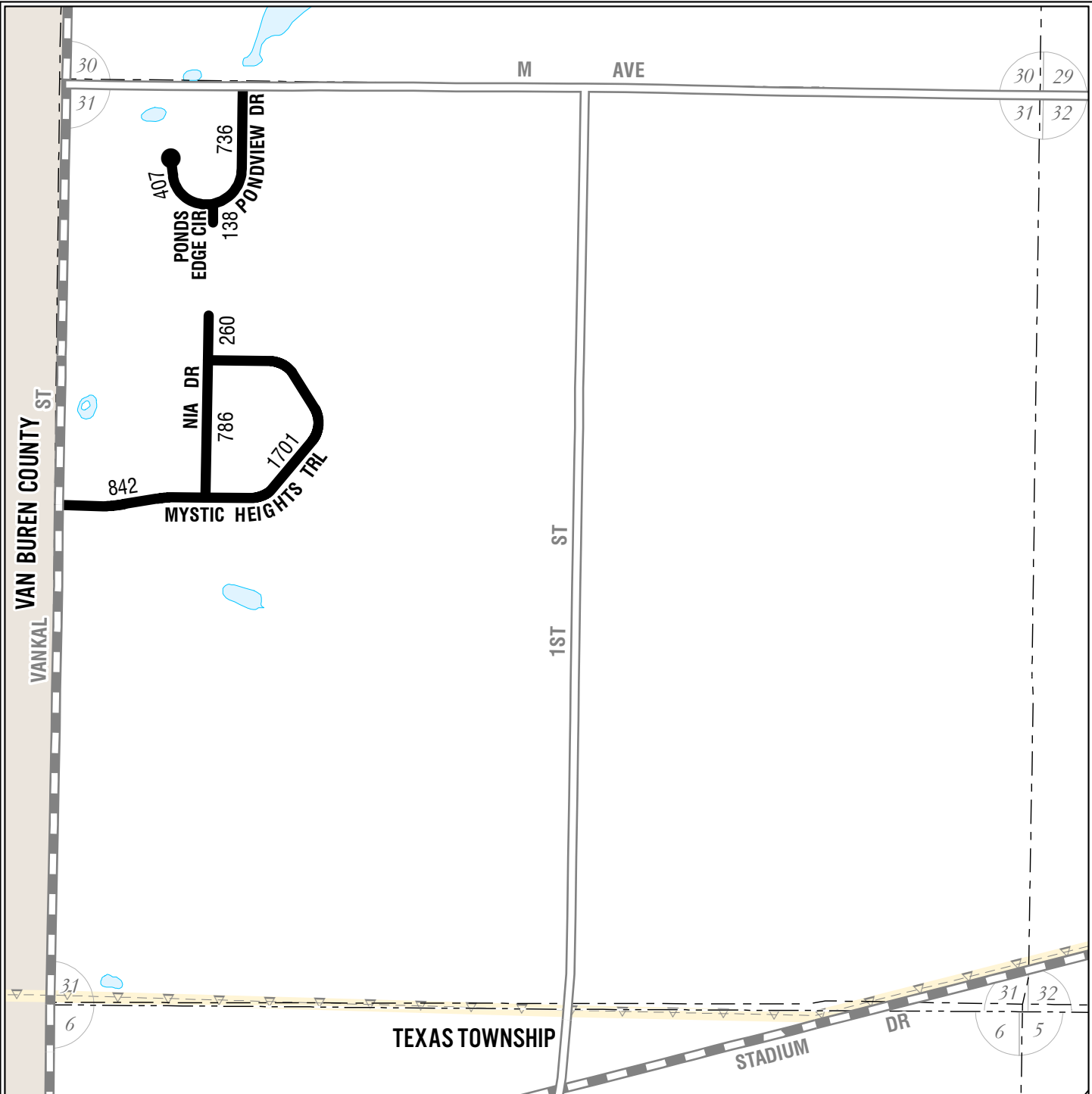
- State Trunkline Highways
- County Primary Roads
- County Local Roads
MILEAGE REPRESENTED ON TOWNSHIP OVERVIEW SHEET
- County Local Roads
MILEAGE REPRESENTED ON THIS SHEET
- City Major Streets
- City Minor Streets
- Adjacent County Primary Roads
- Adjacent County Local Roads

KALAMAZOO COUNTY
OSHTEMO TOWNSHIP
SECTION 30



1:10,000

LOCAL ROAD SYSTEM TOTAL
FEET 5,896 EQUALS 1.12 MILES.

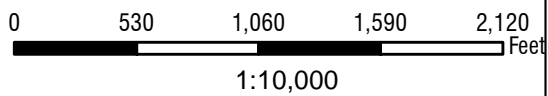




Legend

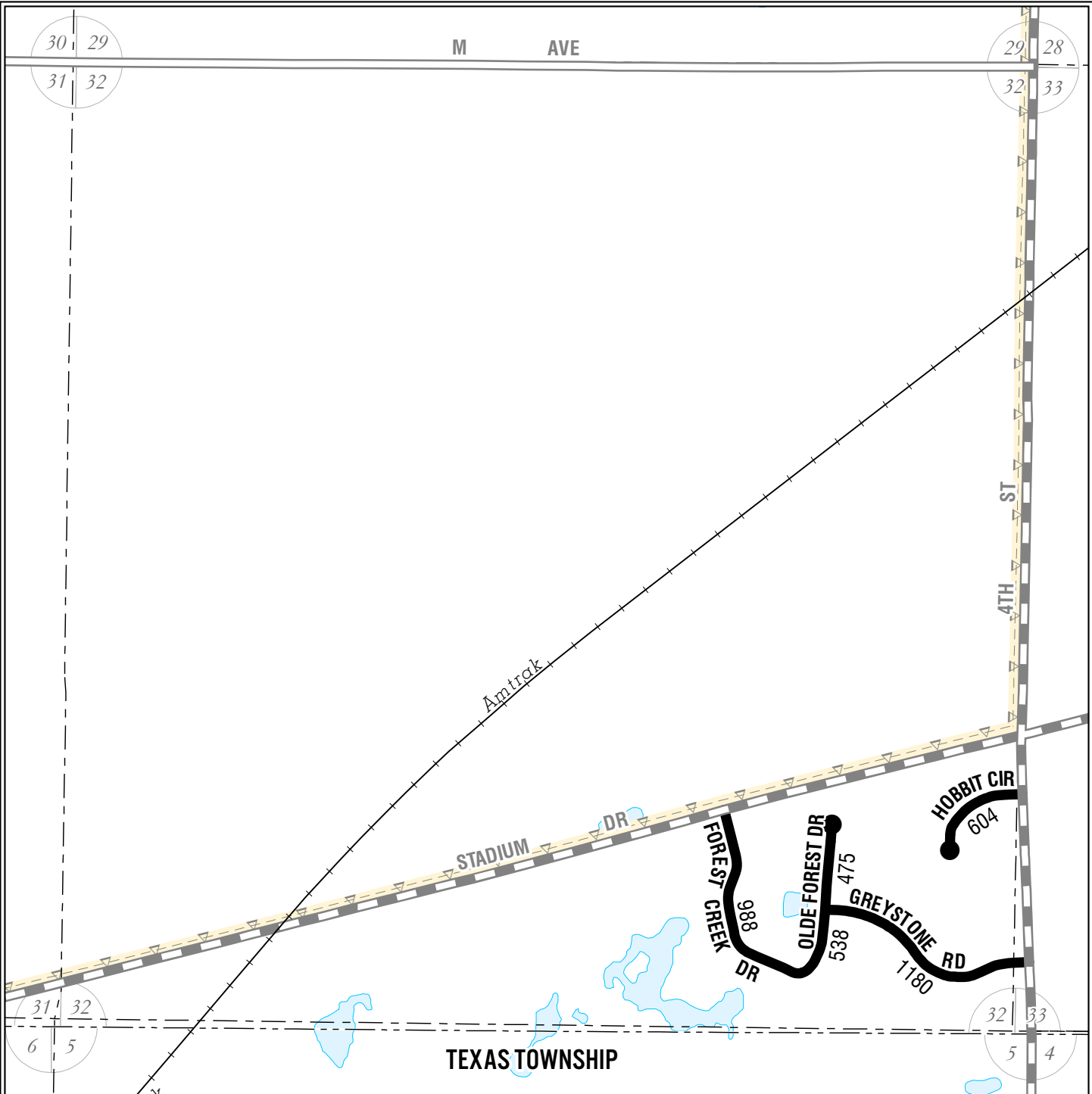
- Railroads
- Municipal Boundaries
- Section Lines
- Lakes
- Streams
- County Drains
- Adjusted Census Urban Area

- Roads and Streets:**
- State Trunkline Highways
 - County Primary Roads
 - County Local Roads
 - County Local Roads
MILEAGE REPRESENTED ON TOWNSHIP OVERVIEW SHEET
 - County Local Roads
MILEAGE REPRESENTED ON THIS SHEET
 - City Major Streets
 - City Minor Streets
 - Adjacent County Primary Roads
 - Adjacent County Local Roads

KALAMAZOO COUNTY
OSHTEMO TOWNSHIP
SECTION 31



LOCAL ROAD SYSTEM TOTAL
FEET 4,870 EQUALS 0.92 MILES.



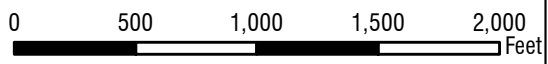


Legend

- Railroads
- Municipal Boundaries
- Section Lines
- Lakes
- Streams
- County Drains
- Adjusted Census Urban Area

Roads and Streets:

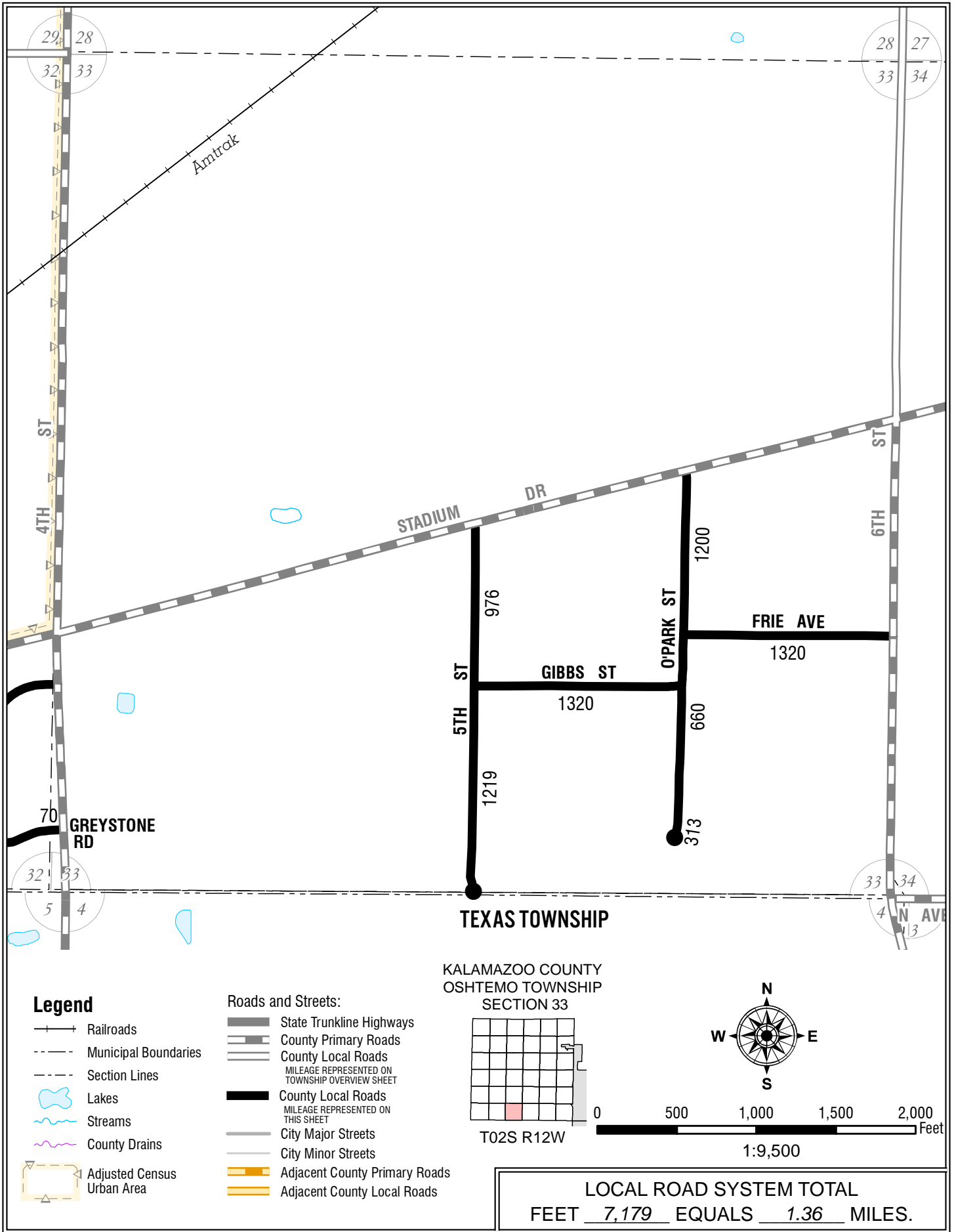
- State Trunkline Highways
- County Primary Roads
- County Local Roads
MILEAGE REPRESENTED ON TOWNSHIP OVERVIEW SHEET
- County Local Roads
MILEAGE REPRESENTED ON THIS SHEET
- City Major Streets
- City Minor Streets
- Adjacent County Primary Roads
- Adjacent County Local Roads

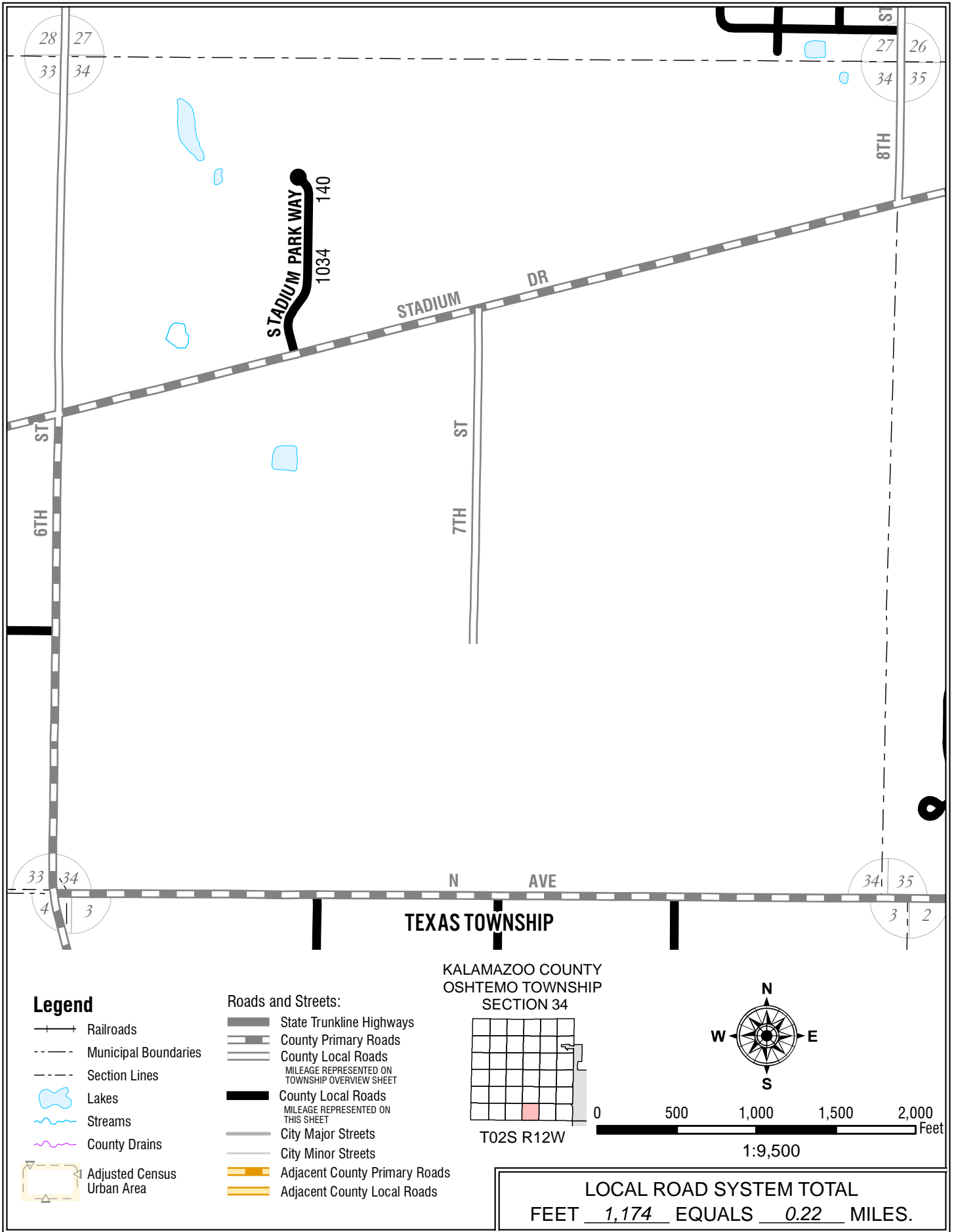
KALAMAZOO COUNTY
OSHTEMO TOWNSHIP
SECTION 32

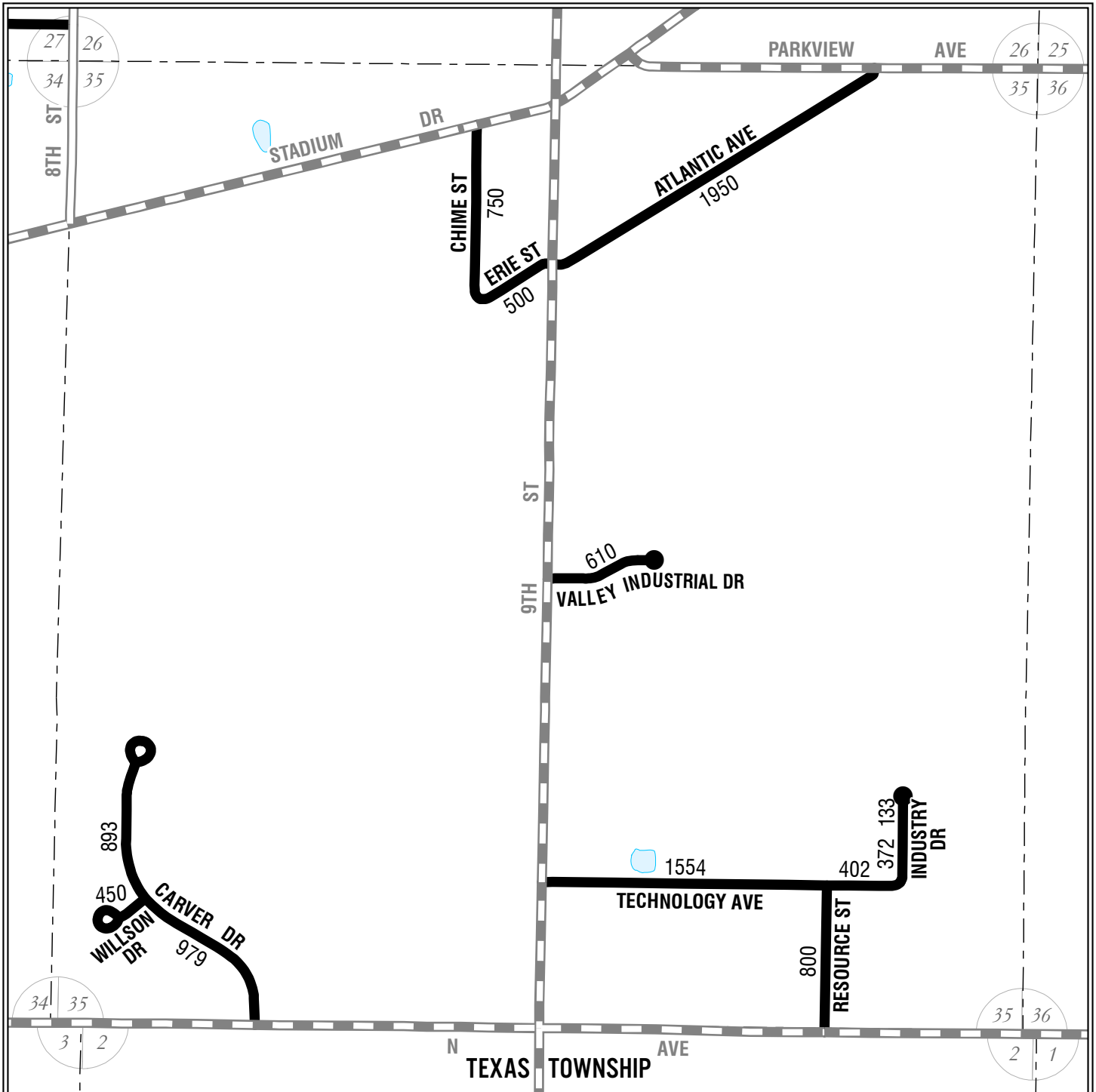


1:9,500

LOCAL ROAD SYSTEM TOTAL
FEET 3,785 EQUALS 0.72 MILES.







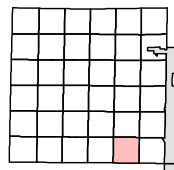
Legend

- Railroads
- Municipal Boundaries
- Section Lines
- Lakes
- Streams
- County Drains
- Adjusted Census Urban Area


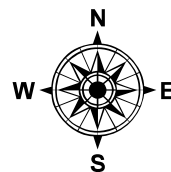
Roads and Streets:

- State Trunkline Highways
- County Primary Roads
- County Local Roads
MILEAGE REPRESENTED ON TOWNSHIP OVERVIEW SHEET
- County Local Roads
MILEAGE REPRESENTED ON THIS SHEET
- City Major Streets
- City Minor Streets
- Adjacent County Primary Roads
- Adjacent County Local Roads

KALAMAZOO COUNTY
OSHTEMO TOWNSHIP
SECTION 35

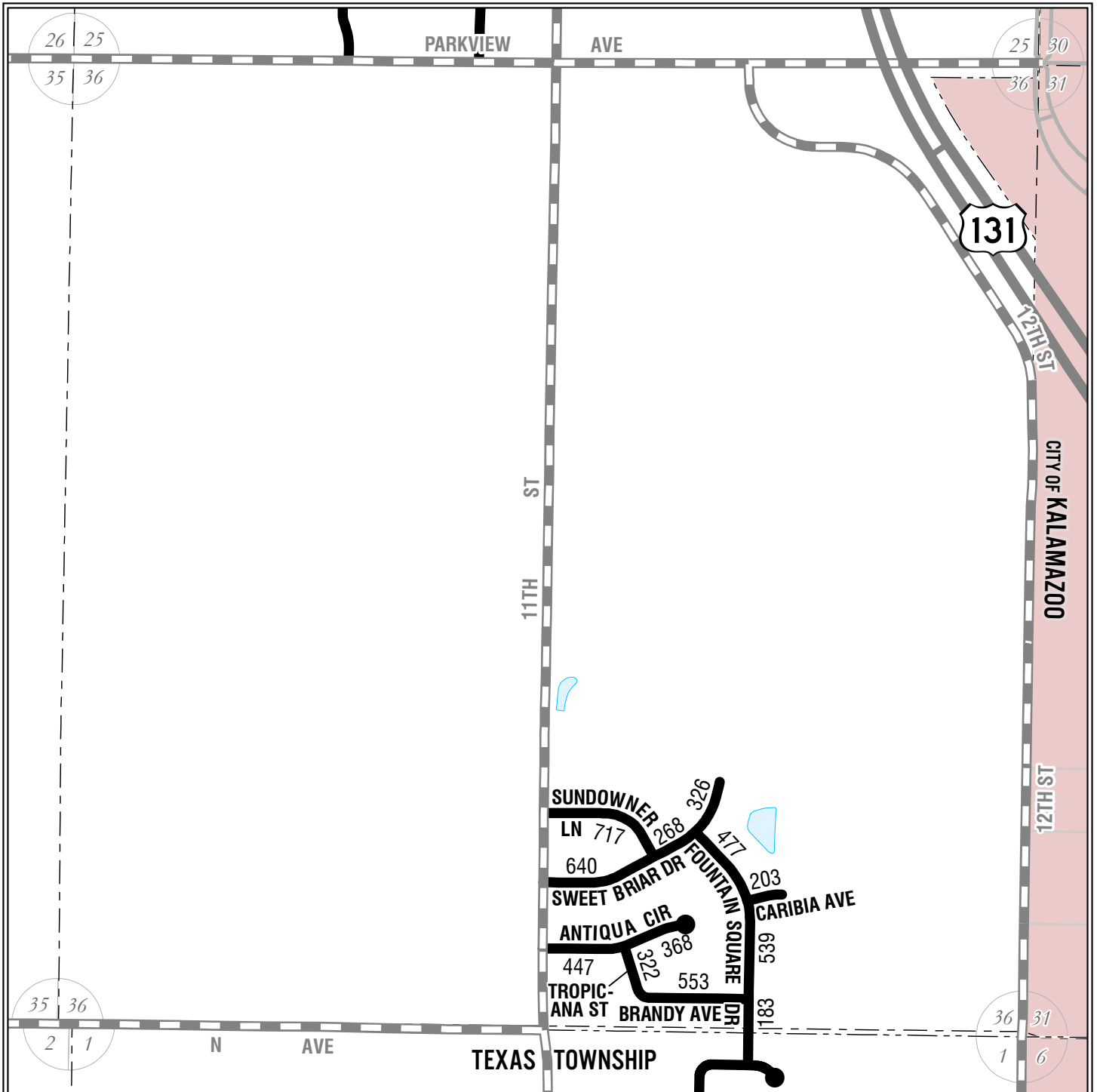


T02S R12W



1:9,500

LOCAL ROAD SYSTEM TOTAL
FEET 9,393 EQUALS 1.78 MILES.



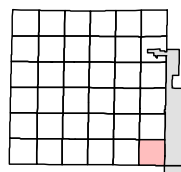
Legend

- Railroads
- Municipal Boundaries
- Section Lines
- Lakes
- Streams
- County Drains
- Adjusted Census Urban Area

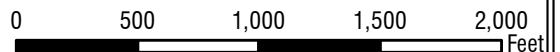
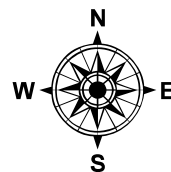
Roads and Streets:

- State Trunkline Highways
- County Primary Roads
- County Local Roads
MILEAGE REPRESENTED ON TOWNSHIP OVERVIEW SHEET
- County Local Roads
MILEAGE REPRESENTED ON THIS SHEET
- City Major Streets
- City Minor Streets
- Adjacent County Primary Roads
- Adjacent County Local Roads

KALAMAZOO COUNTY
OSHTEMO TOWNSHIP
SECTION 36

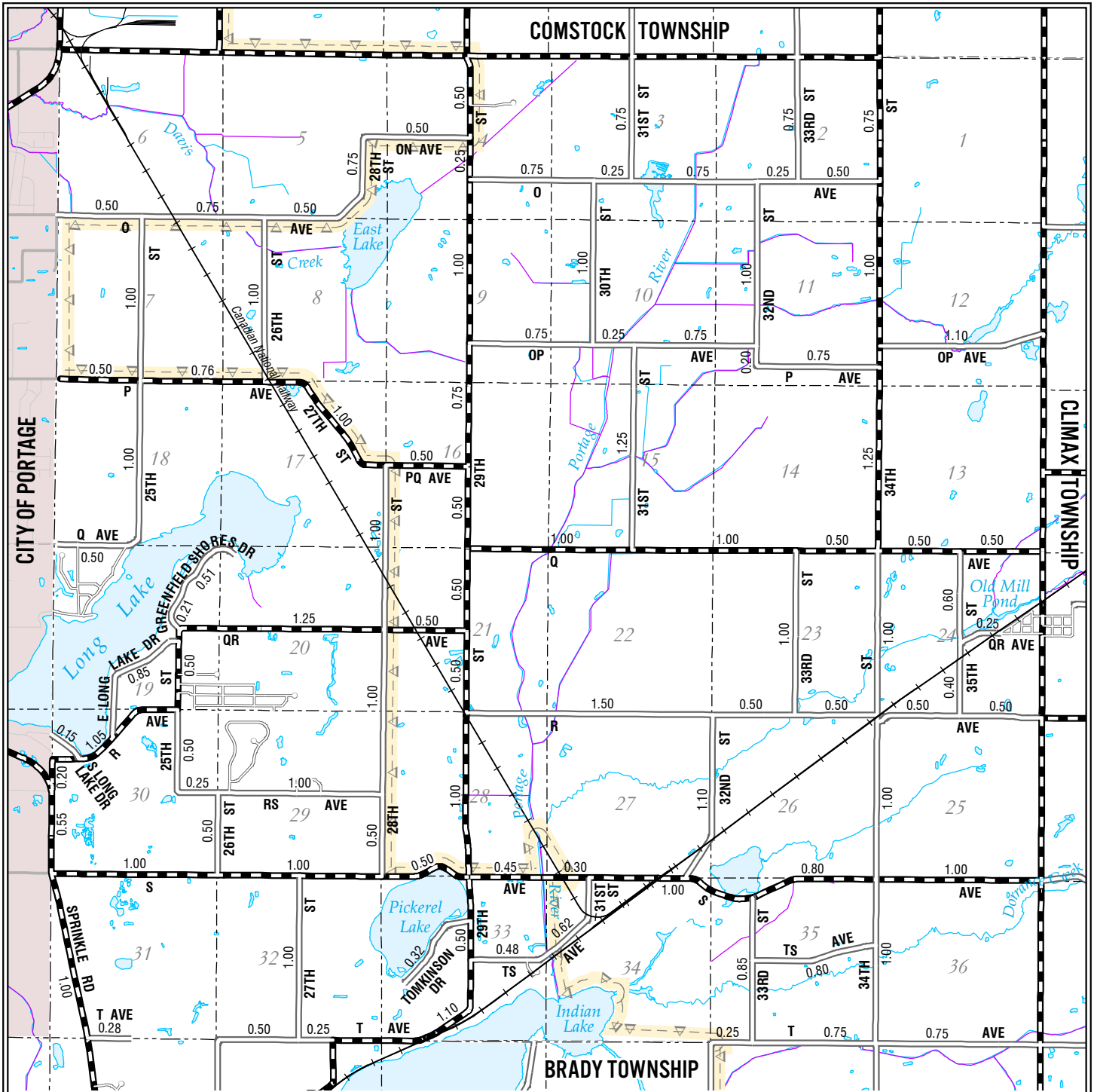


T02S R12W



1:9,500

LOCAL ROAD SYSTEM TOTAL
FEET 5,043 EQUALS 0.96 MILES.



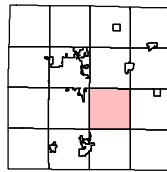
Legend

- Railroads
- Municipal Boundaries
- Section Lines
- Lakes
- Streams
- County Drains
- Adjusted Census Urban Area


Roads and Streets:

- State Trunkline Highways
- County Primary Roads
- County Local Roads
MILEAGE REPRESENTED ON THIS SHEET
- City Major Streets
MILEAGE REPRESENTED ON SECTION DETAIL SHEETS
- City Minor Streets
- Adjacent County Primary Roads
- Adjacent County Local Roads

**KALAMAZOO COUNTY
PAVILION TOWNSHIP**



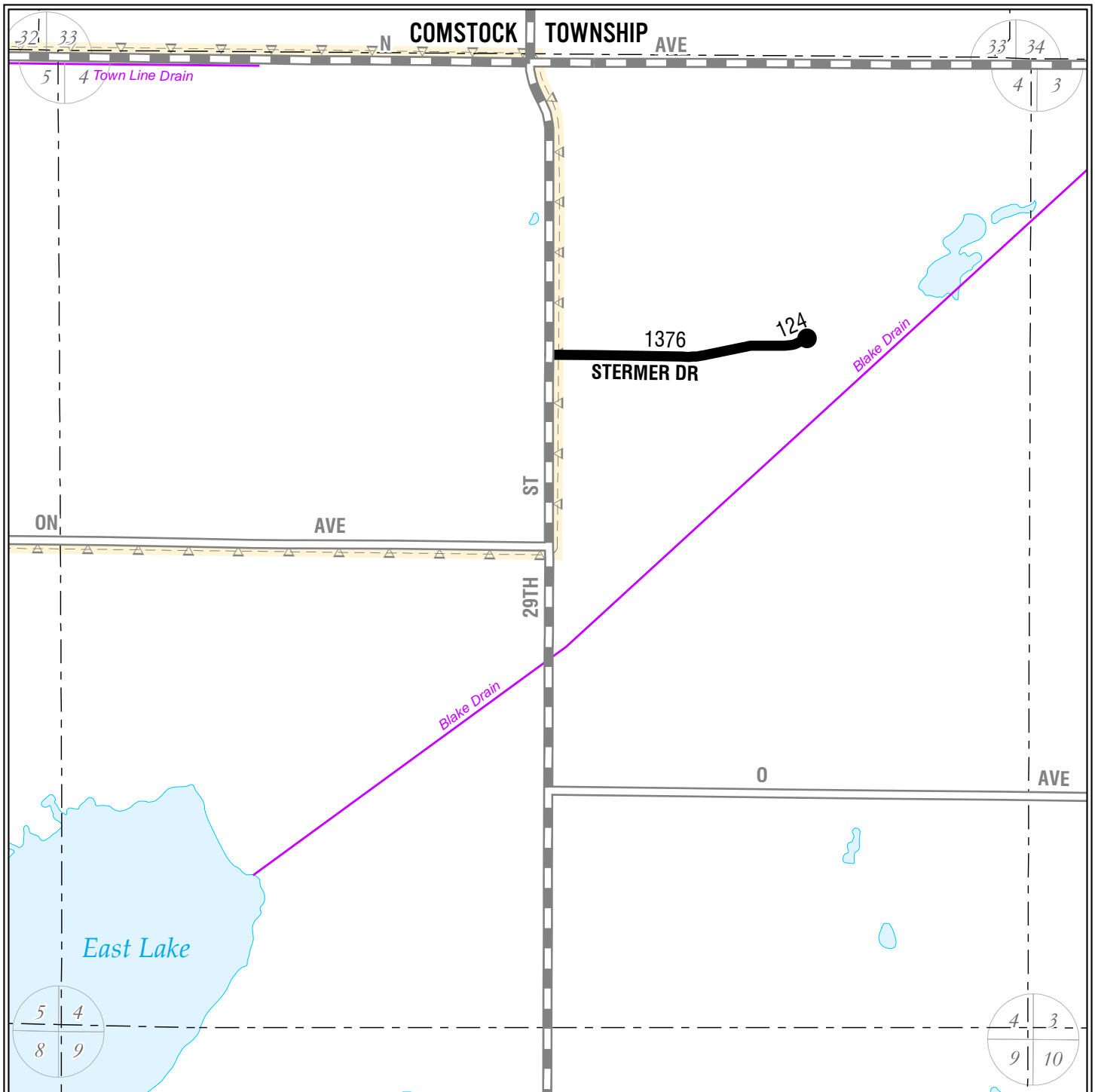
T3S R10W



0 2,500 5,000 7,500 10,000 Feet

1:56,000

PRIMARY ROAD SYSTEM IS 26.95 MILES.
LOCAL ROAD SYSTEM IS 41.25 MILES.



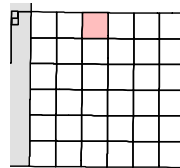
Legend

- Railroads
- Municipal Boundaries
- Section Lines
- Lakes
- Streams
- County Drains
- Adjusted Census Urban Area

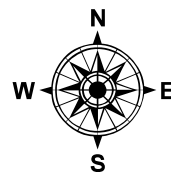
Roads and Streets:

- State Trunkline Highways
- County Primary Roads
- County Local Roads
MILEAGE REPRESENTED ON TOWNSHIP OVERVIEW SHEET
- County Local Roads
MILEAGE REPRESENTED ON THIS SHEET
- City Major Streets
- City Minor Streets
- Adjacent County Primary Roads
- Adjacent County Local Roads

KALAMAZOO COUNTY
PAVILION TOWNSHIP
SECTION 4

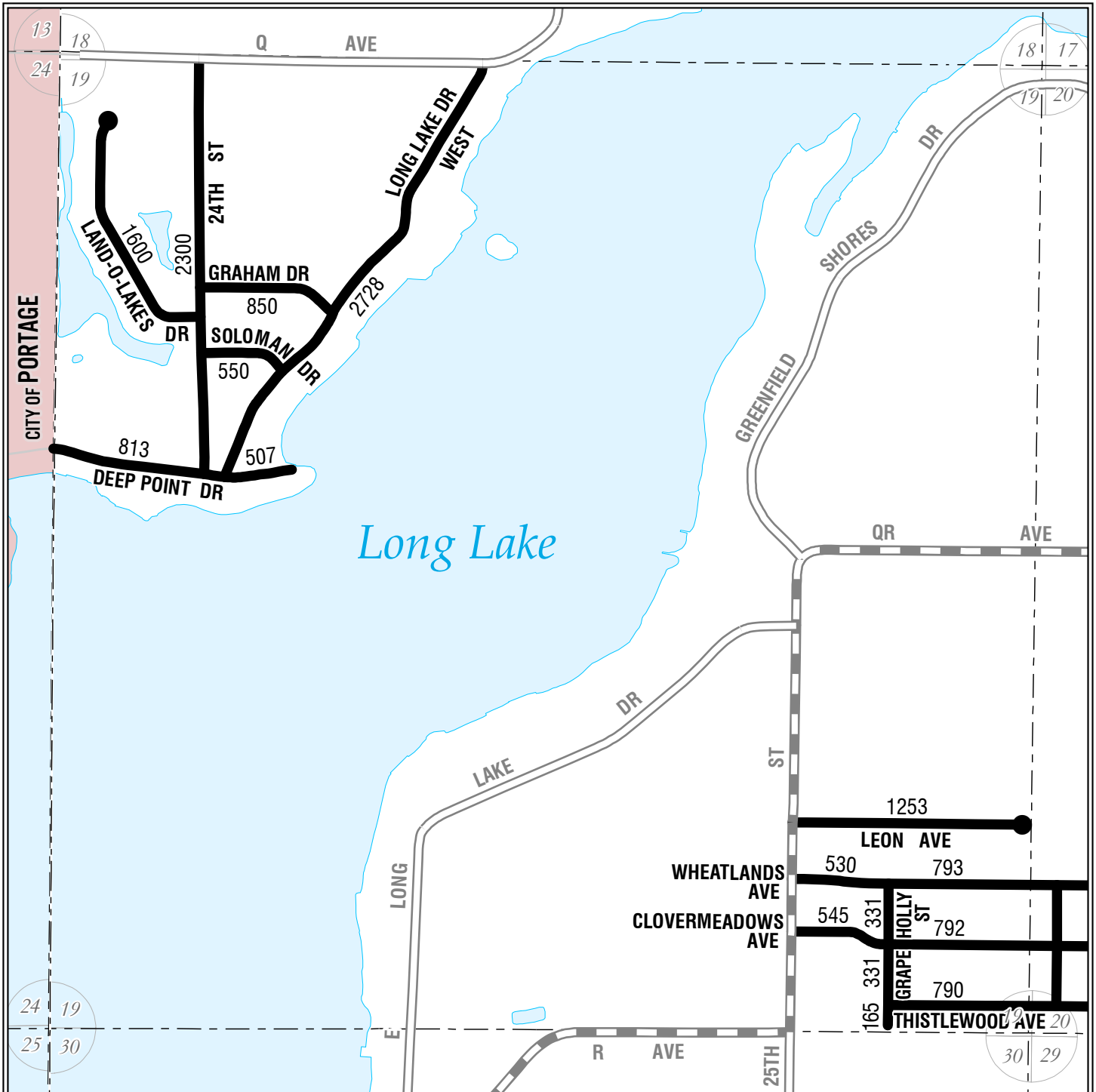


T03S R10W



1:9,500

LOCAL ROAD SYSTEM TOTAL
FEET 1,500 EQUALS 0.28 MILES.



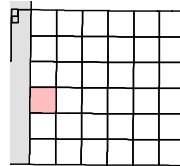
Legend

- Railroads
- Municipal Boundaries
- Section Lines
- Lakes
- Streams
- County Drains
- Adjusted Census Urban Area


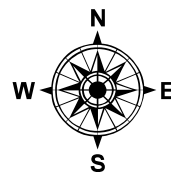
Roads and Streets:

- State Trunkline Highways
- County Primary Roads
- County Local Roads
MILEAGE REPRESENTED ON TOWNSHIP OVERVIEW SHEET
- County Local Roads
MILEAGE REPRESENTED ON THIS SHEET
- City Major Streets
- City Minor Streets
- Adjacent County Primary Roads
- Adjacent County Local Roads

KALAMAZOO COUNTY
PAVILION TOWNSHIP
SECTION 19

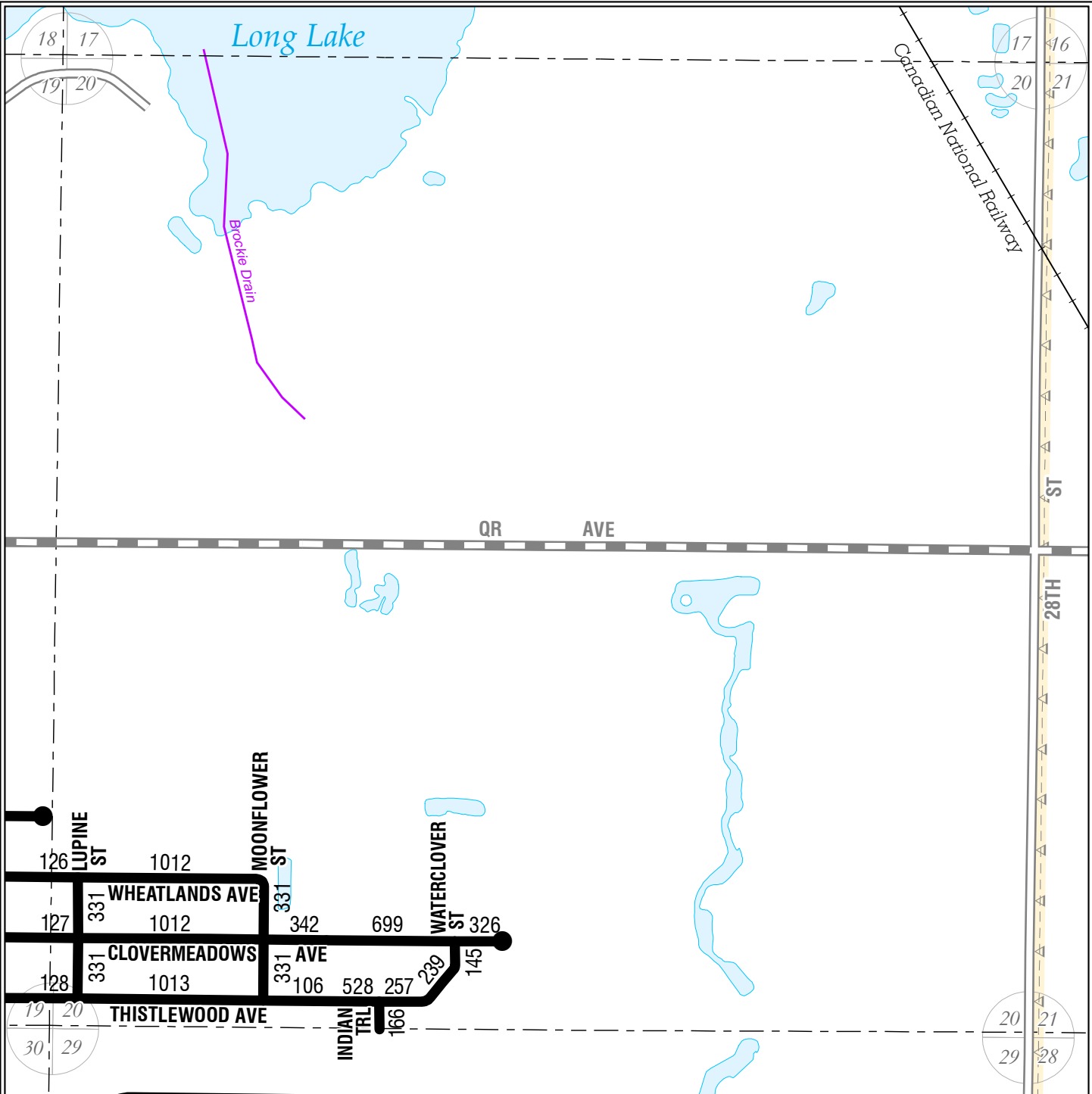


T03S R10W



1:9,500

LOCAL ROAD SYSTEM TOTAL
FEET 14,878 EQUALS 2.82 MILES.

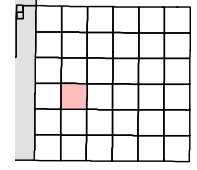


Legend

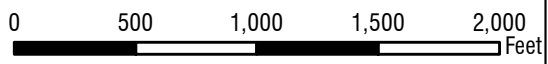

- Railroads
- Municipal Boundaries
- Section Lines
- Lakes
- Streams
- County Drains
- Adjusted Census Urban Area

- Roads and Streets:**
- State Trunkline Highways
 - County Primary Roads
 - County Local Roads
MILEAGE REPRESENTED ON TOWNSHIP OVERVIEW SHEET
 - County Local Roads
MILEAGE REPRESENTED ON THIS SHEET
 - City Major Streets
 - City Minor Streets
 - Adjacent County Primary Roads
 - Adjacent County Local Roads

KALAMAZOO COUNTY
PAVILION TOWNSHIP
SECTION 20

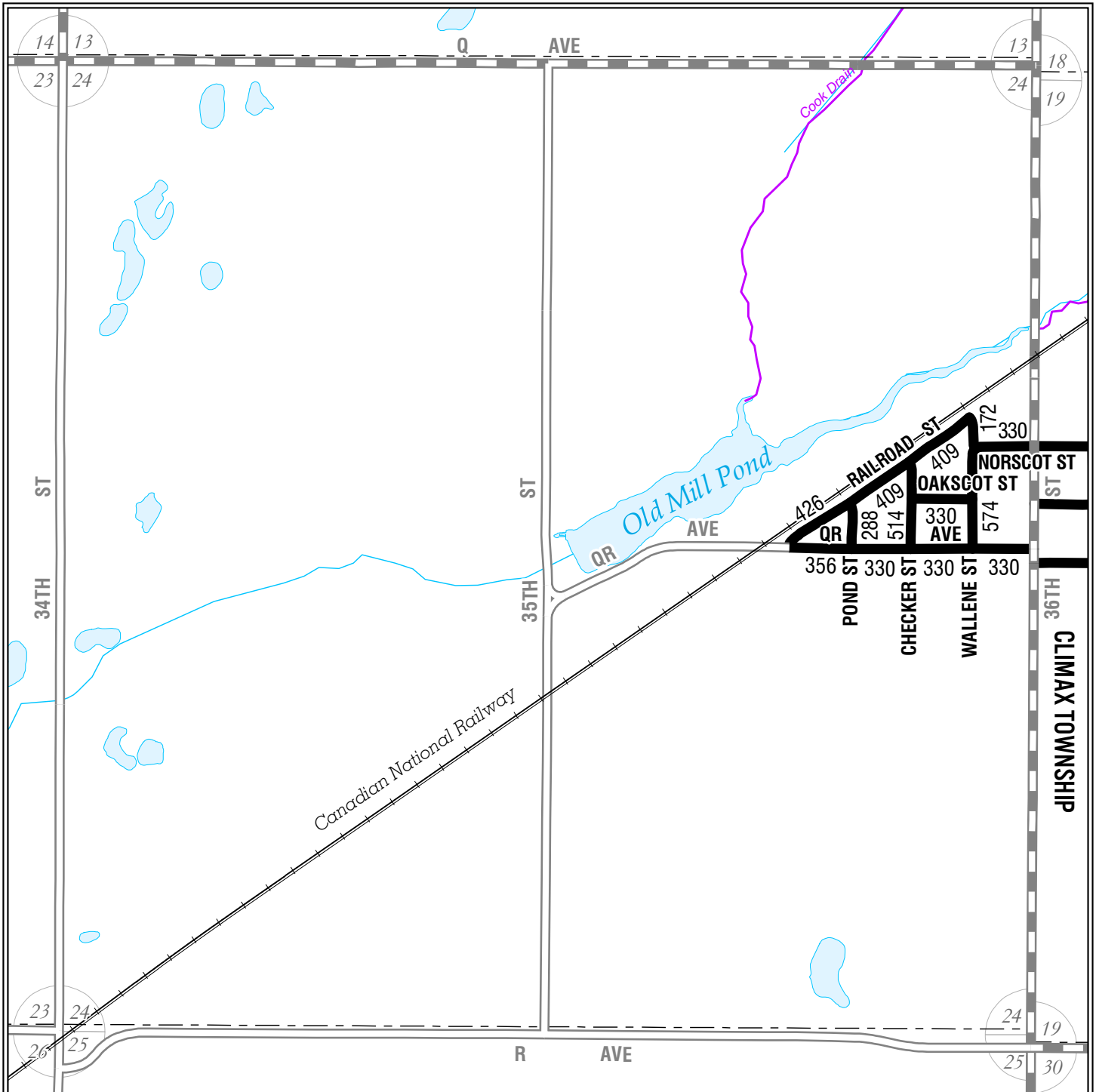


T03S R10W



1:9,500

LOCAL ROAD SYSTEM TOTAL
FEET 7,550 EQUALS 1.43 MILES.



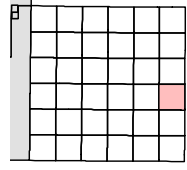
Legend

- Railroads
- Municipal Boundaries
- Section Lines
- Lakes
- Streams
- County Drains
- Adjusted Census Urban Area

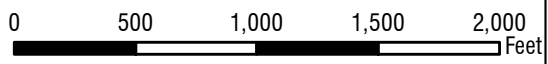

Roads and Streets:

- State Trunkline Highways
- County Primary Roads
- County Local Roads
MILEAGE REPRESENTED ON TOWNSHIP OVERVIEW SHEET
- County Local Roads
MILEAGE REPRESENTED ON THIS SHEET
- City Major Streets
- City Minor Streets
- Adjacent County Primary Roads
- Adjacent County Local Roads

KALAMAZOO COUNTY
PAVILION TOWNSHIP
SECTION 24

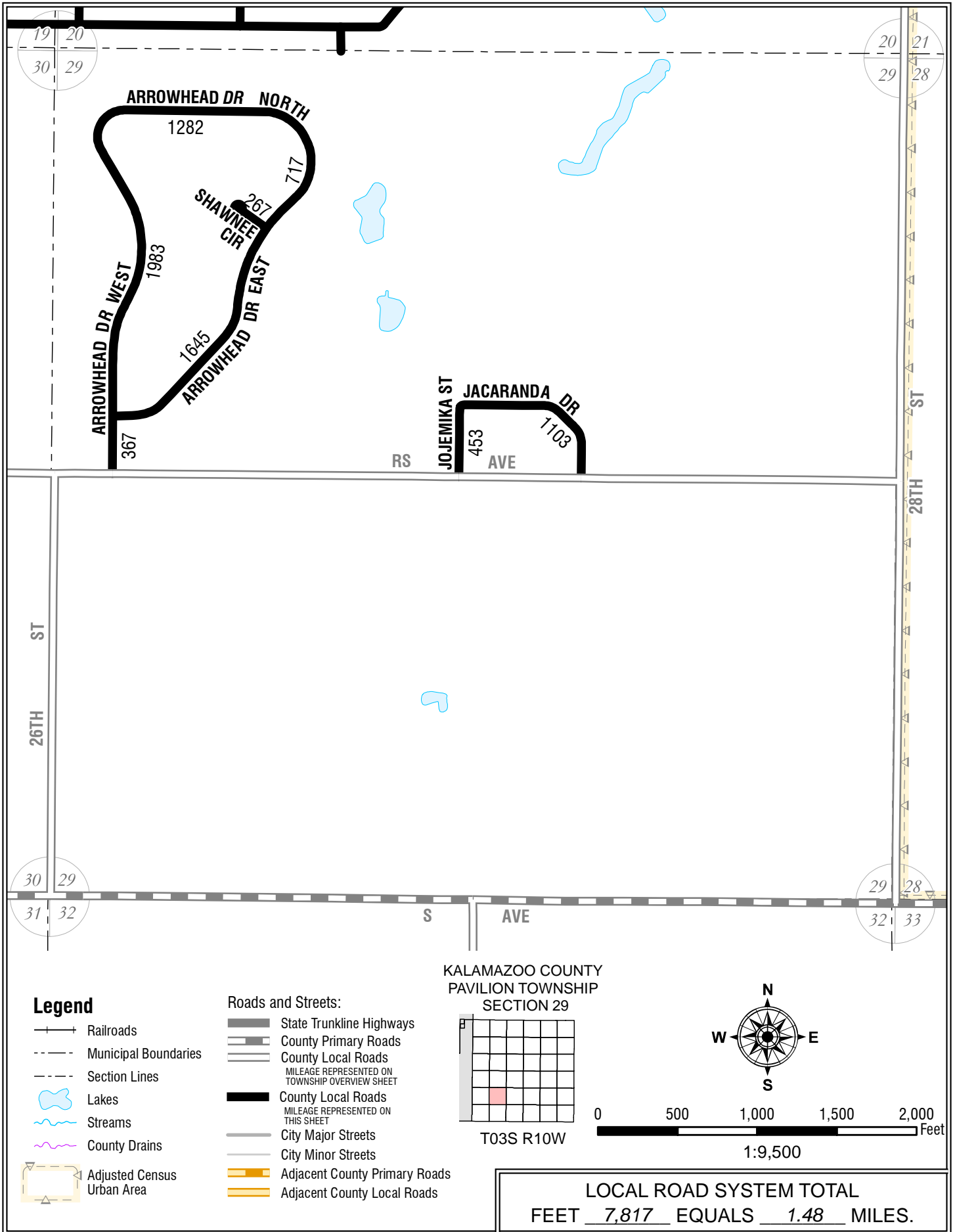


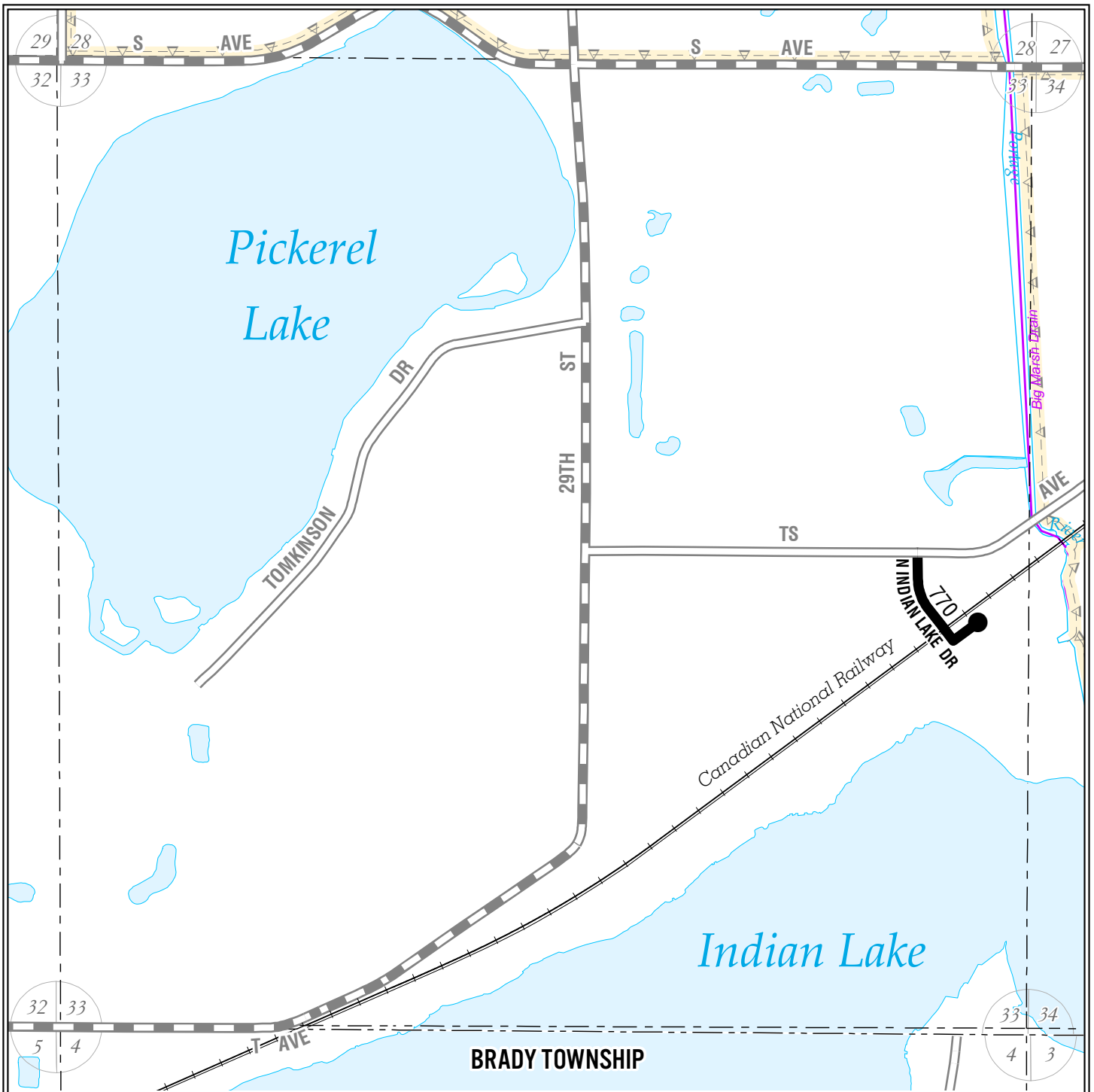
T03S R10W



1:9,500

LOCAL ROAD SYSTEM TOTAL
FEET 4,798 EQUALS 0.91 MILES.





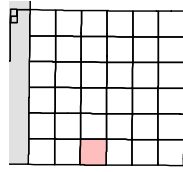
Legend

- Railroads
- Municipal Boundaries
- Section Lines
- Lakes
- Streams
- County Drains
- Adjusted Census Urban Area


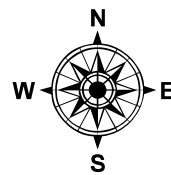
Roads and Streets:

- State Trunkline Highways
- County Primary Roads
- County Local Roads
- County Local Roads
- City Major Streets
- City Minor Streets
- Adjacent County Primary Roads
- Adjacent County Local Roads

KALAMAZOO COUNTY
PAVILION TOWNSHIP
SECTION 33

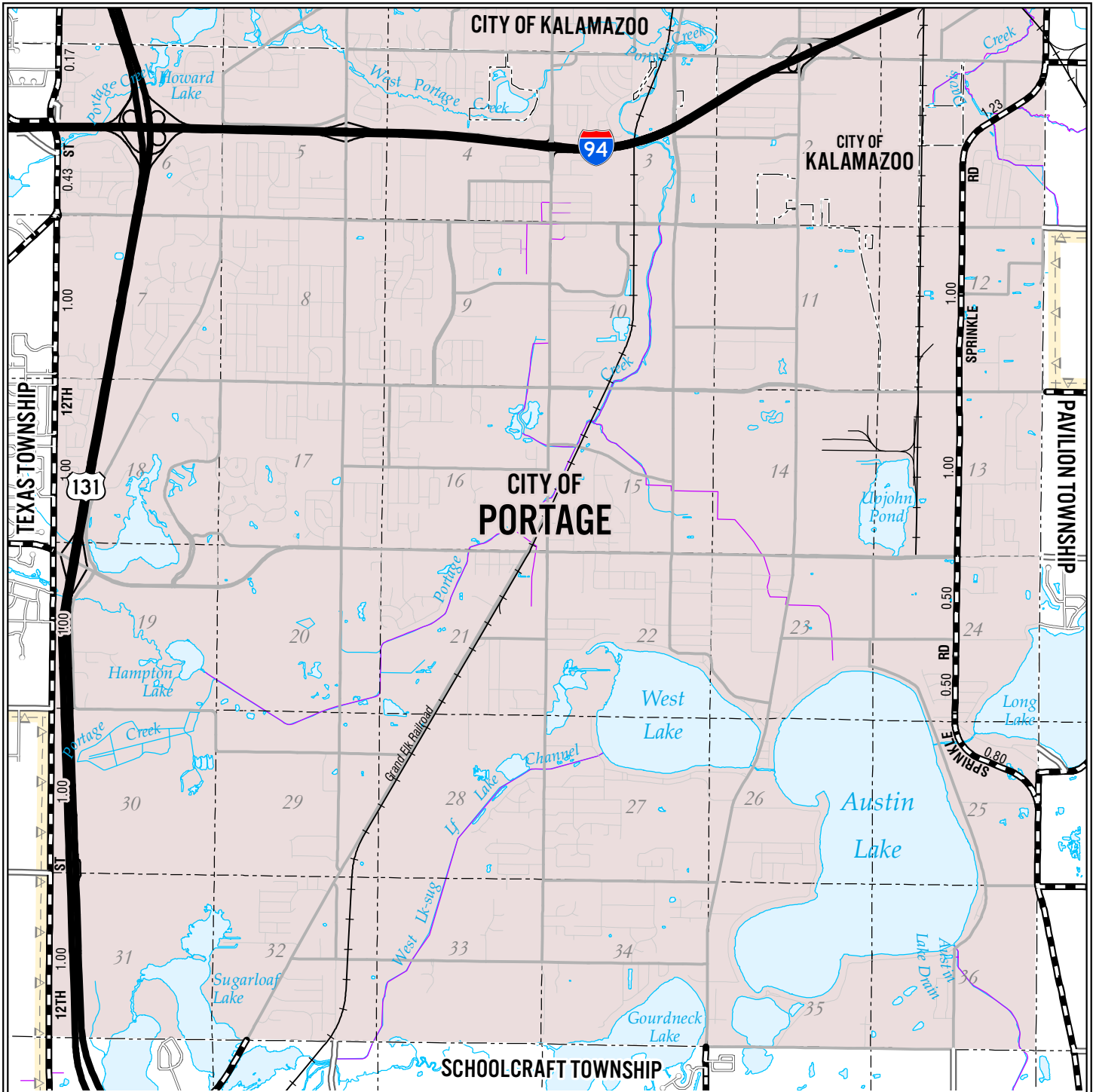


T03S R10W



1:9,500

LOCAL ROAD SYSTEM TOTAL
FEET 770 EQUALS 0.15 MILES.



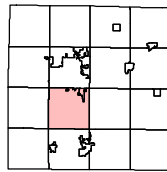
Legend

- Railroads
- Municipal Boundaries
- Section Lines
- Lakes
- Streams
- County Drains
- Adjusted Census Urban Area



Roads and Streets:

- State Trunkline Highways
- County Primary Roads
- County Local Roads
MILEAGE REPRESENTED ON THIS SHEET
- County Local Roads
MILEAGE REPRESENTED ON SECTION DETAIL SHEETS
- City Major Streets
- City Minor Streets
- Adjacent County Primary Roads
- Adjacent County Local Roads

**KALAMAZOO COUNTY
PORTAGE TOWNSHIP**

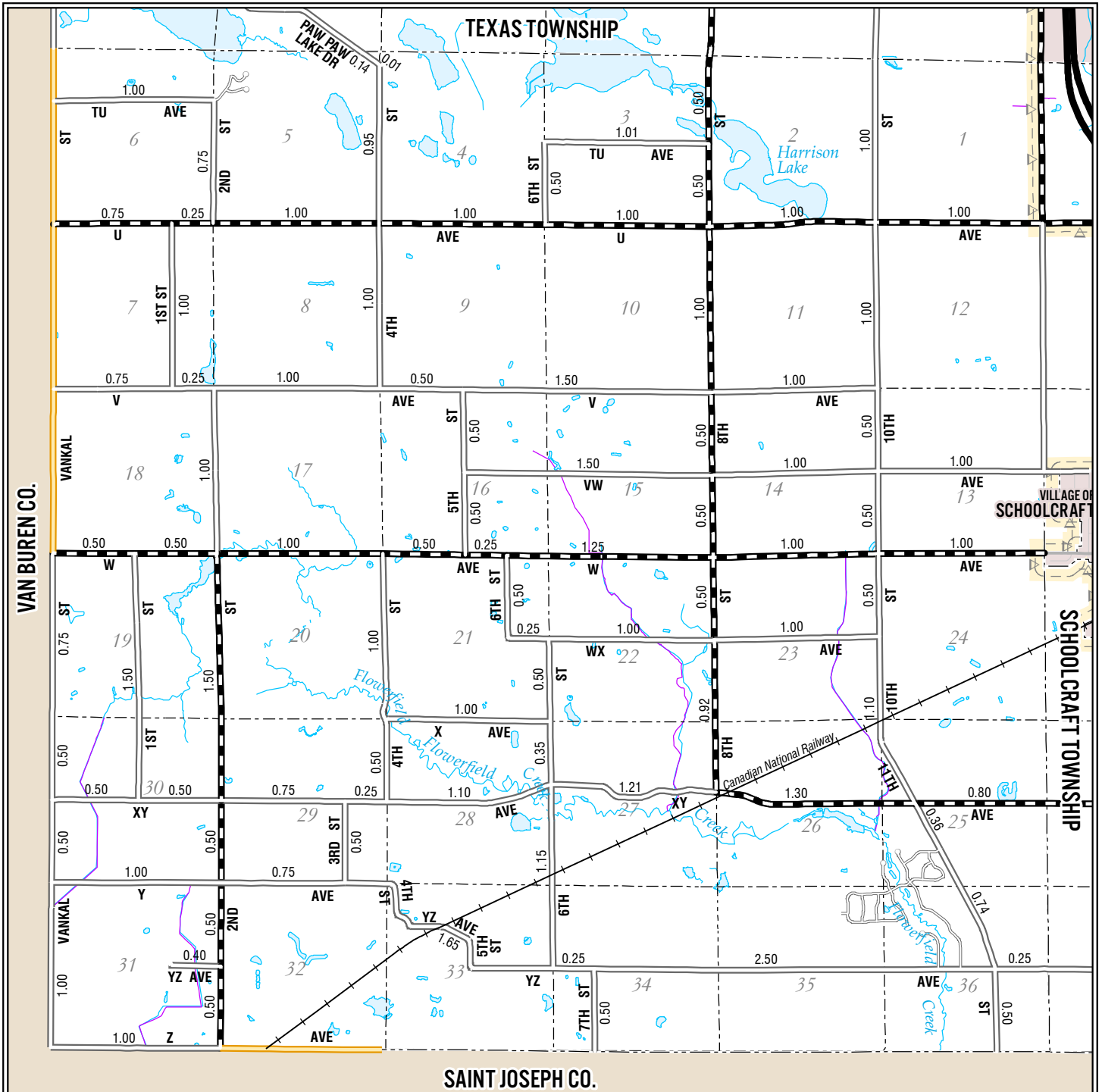


T3S R11W



1:56,000

**PRIMARY ROAD SYSTEM IS 10.63 MILES.
LOCAL ROAD SYSTEM IS 0.00 MILES.**



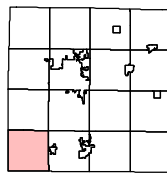
Legend

- Railroads
- Municipal Boundaries
- Section Lines
- Lakes
- Streams
- County Drains
- Adjusted Census Urban Area


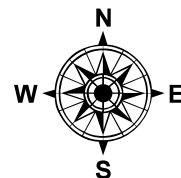
Roads and Streets:

- State Trunkline Highways
- County Primary Roads
- County Local Roads
MILEAGE REPRESENTED ON THIS SHEET
- County Local Roads
MILEAGE REPRESENTED ON SECTION DETAIL SHEETS
- City Major Streets
- City Minor Streets
- Adjacent County Primary Roads
- Adjacent County Local Roads

**KALAMAZOO COUNTY
PRAIRIE RONDE TOWNSHIP**

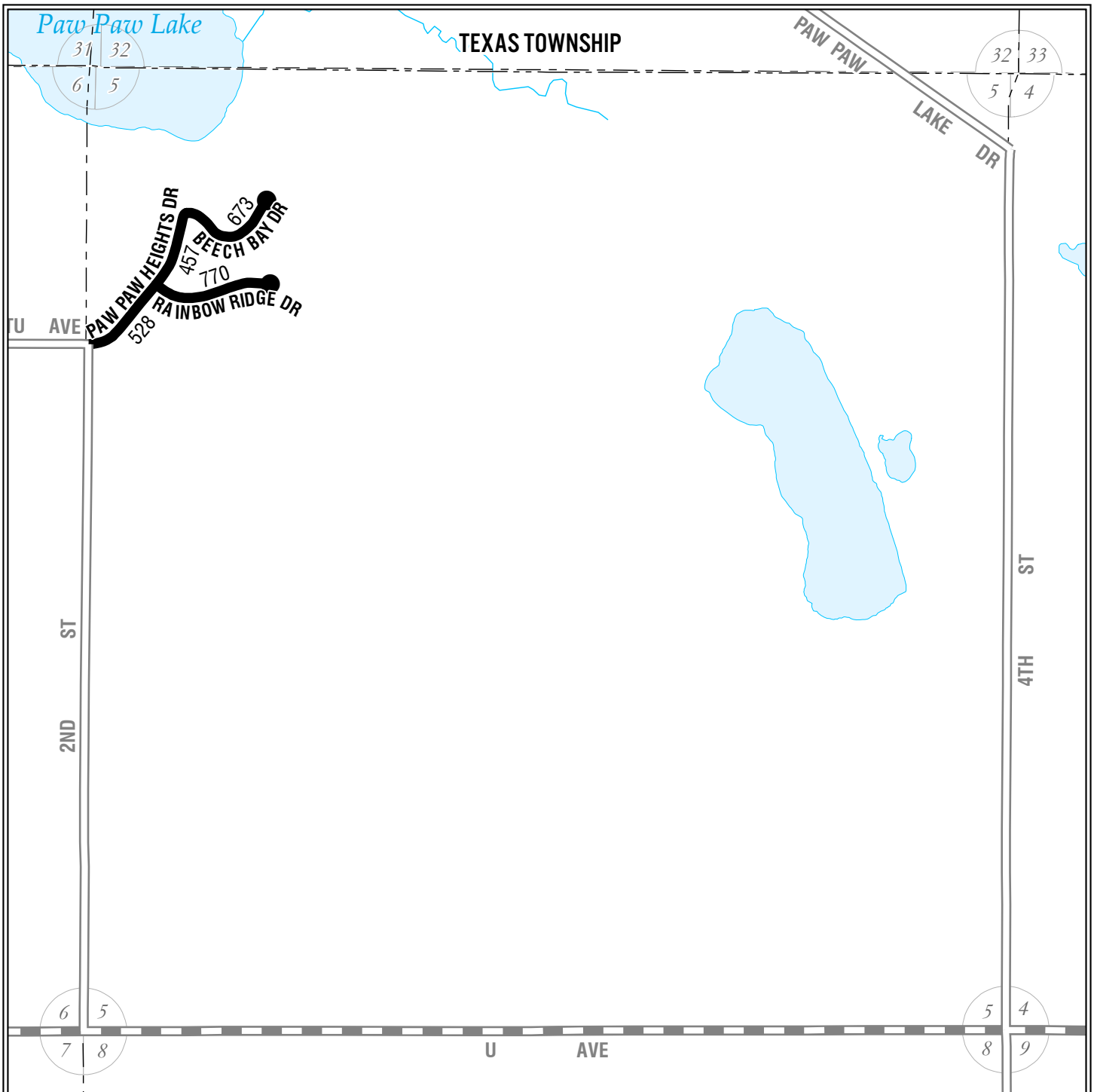


T4S R12W



1:56,000

PRIMARY ROAD SYSTEM IS 21.52 MILES.
LOCAL ROAD SYSTEM IS 47.97 MILES.



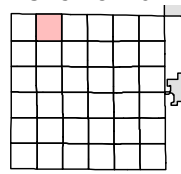
Legend

- Railroads
- Municipal Boundaries
- Section Lines
- Lakes
- Streams
- County Drains
- Adjusted Census Urban Area

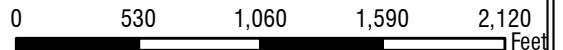
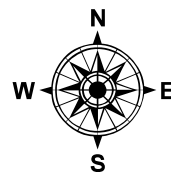
Roads and Streets:

- State Trunkline Highways
- County Primary Roads
- County Local Roads
- County Local Roads
MILEAGE REPRESENTED ON TOWNSHIP OVERVIEW SHEET
- County Local Roads
MILEAGE REPRESENTED ON THIS SHEET
- City Major Streets
- City Minor Streets
- Adjacent County Primary Roads
- Adjacent County Local Roads

**KALAMAZOO COUNTY
PRAIRIE RONDE TOWNSHIP
SECTION 5**

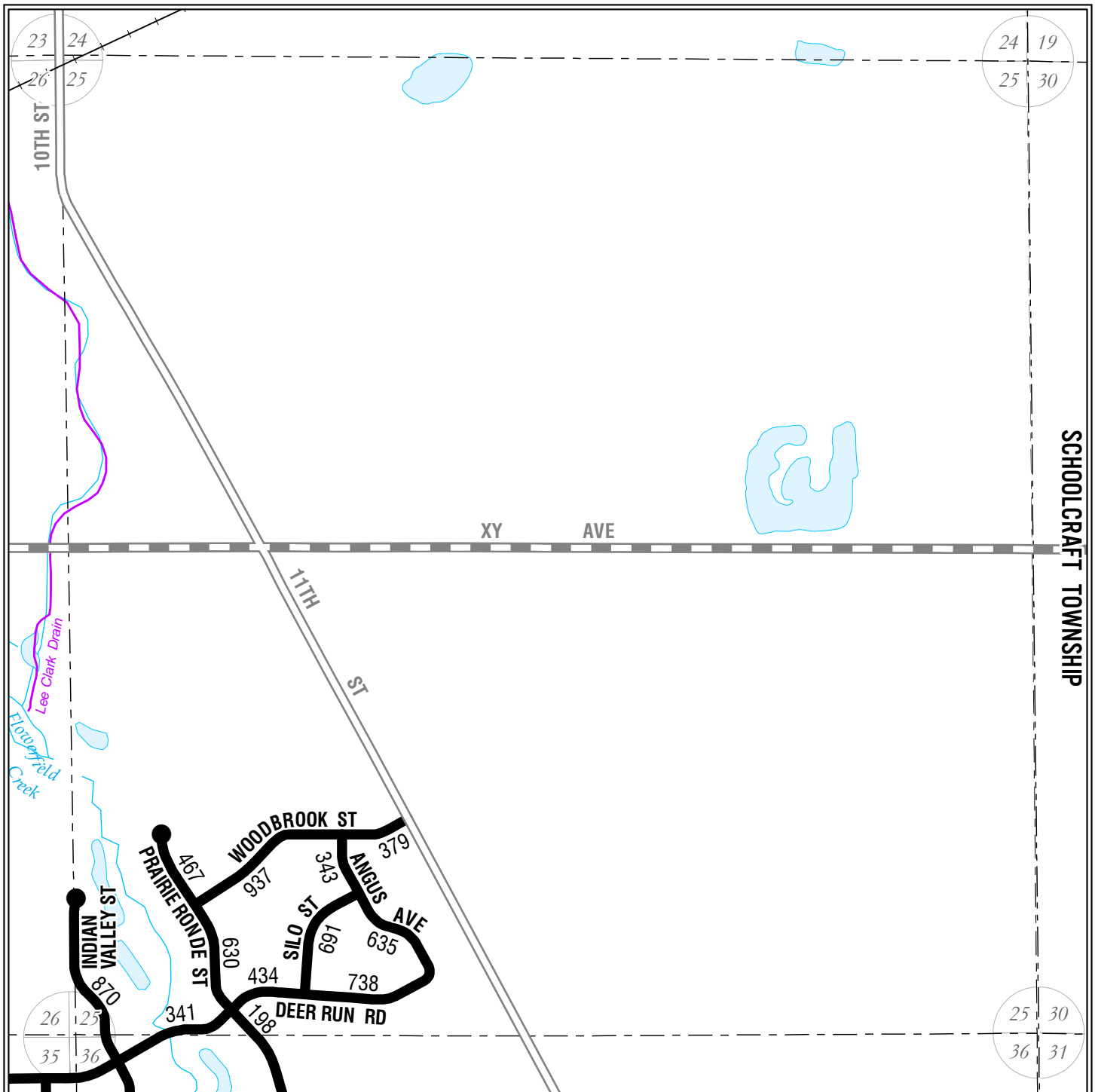


T04S R12W



1:10,000

**LOCAL ROAD SYSTEM TOTAL
FEET 2,428 EQUALS 0.46 MILES.**



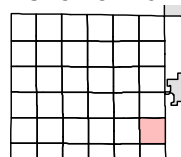
Legend

- Railroads
- Municipal Boundaries
- Section Lines
- Lakes
- Streams
- County Drains
- Adjusted Census Urban Area

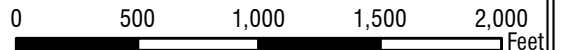
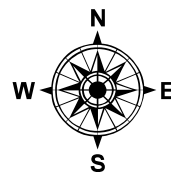
Roads and Streets:

- State Trunkline Highways
- County Primary Roads
- County Local Roads
MILEAGE REPRESENTED ON TOWNSHIP OVERVIEW SHEET
- County Local Roads
MILEAGE REPRESENTED ON THIS SHEET
- City Major Streets
- City Minor Streets
- Adjacent County Primary Roads
- Adjacent County Local Roads

KALAMAZOO COUNTY
PRAIRIE RONDE TOWNSHIP
SECTION 25

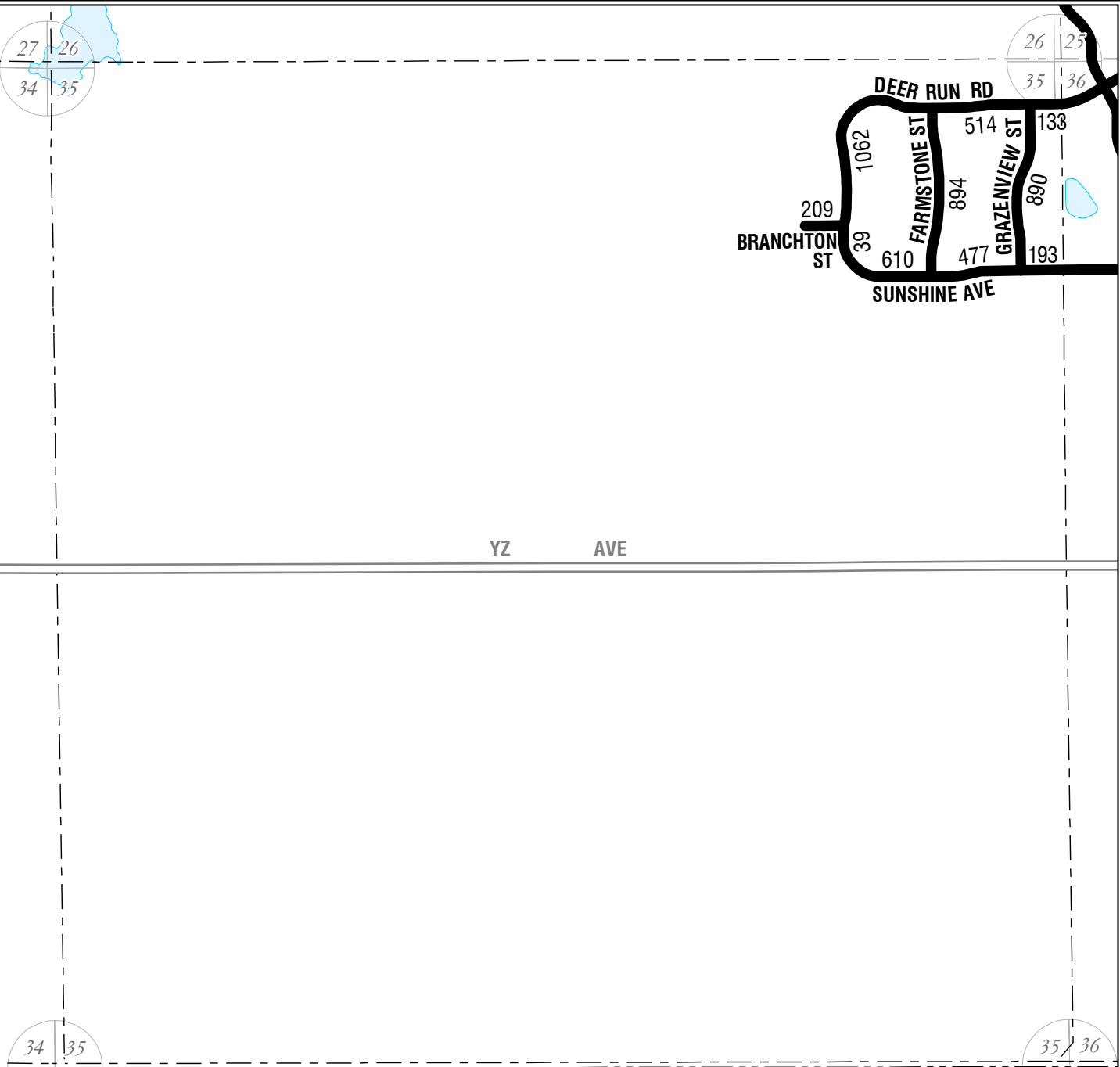


T04S R12W




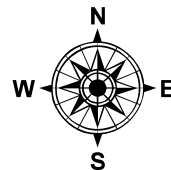
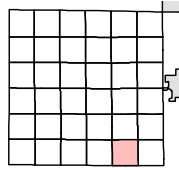
1:9,500

LOCAL ROAD SYSTEM TOTAL
FEET 6,663 EQUALS 1.26 MILES.



SAINT JOSEPH COUNTY

KALAMAZOO COUNTY
 PRAIRIE RONDE TOWNSHIP
 SECTION 35



1:9,500

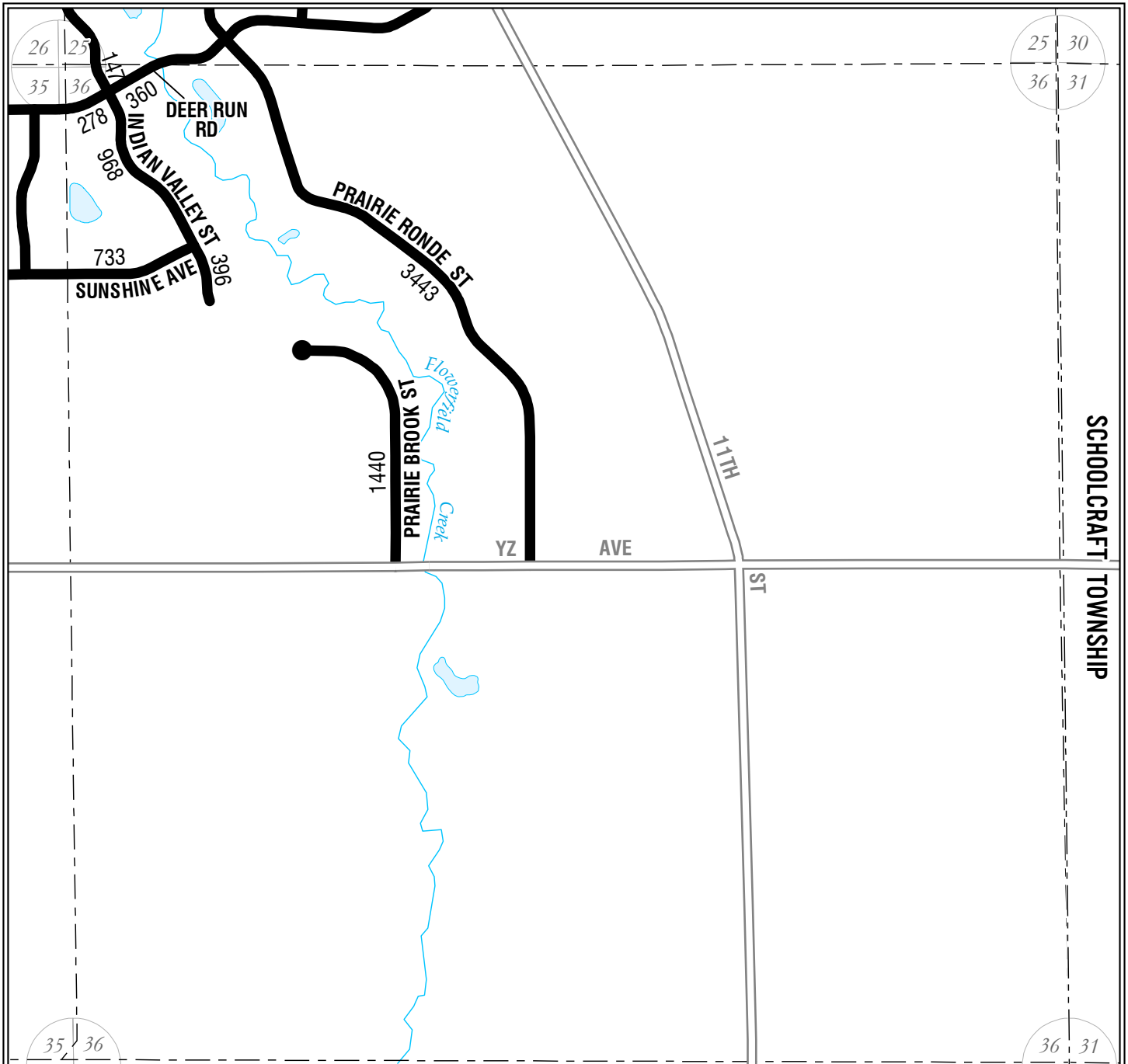
Legend

- Railroads
- Municipal Boundaries
- Section Lines
- Lakes
- Streams
- County Drains
- Adjusted Census Urban Area

Roads and Streets:

- State Trunkline Highways
- County Primary Roads
- County Local Roads
- County Local Roads
MILEAGE REPRESENTED ON TOWNSHIP OVERVIEW SHEET
- County Local Roads
MILEAGE REPRESENTED ON THIS SHEET
- City Major Streets
- City Minor Streets
- Adjacent County Primary Roads
- Adjacent County Local Roads

LOCAL ROAD SYSTEM TOTAL
 FEET 5,021 EQUALS 0.95 MILES.



SAINT JOSEPH COUNTY

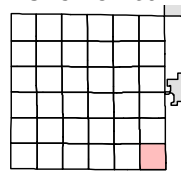
**KALAMAZOO COUNTY
PRAIRIE RONDE TOWNSHIP
SECTION 36**

Legend


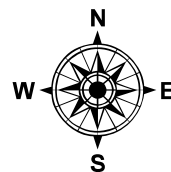
- Railroads
- Municipal Boundaries
- Section Lines
- Lakes
- Streams
- County Drains
- Adjusted Census Urban Area

Roads and Streets:

- State Trunkline Highways
- County Primary Roads
- County Local Roads
MILEAGE REPRESENTED ON TOWNSHIP OVERVIEW SHEET
- County Local Roads
MILEAGE REPRESENTED ON THIS SHEET
- City Major Streets
- City Minor Streets
- Adjacent County Primary Roads
- Adjacent County Local Roads

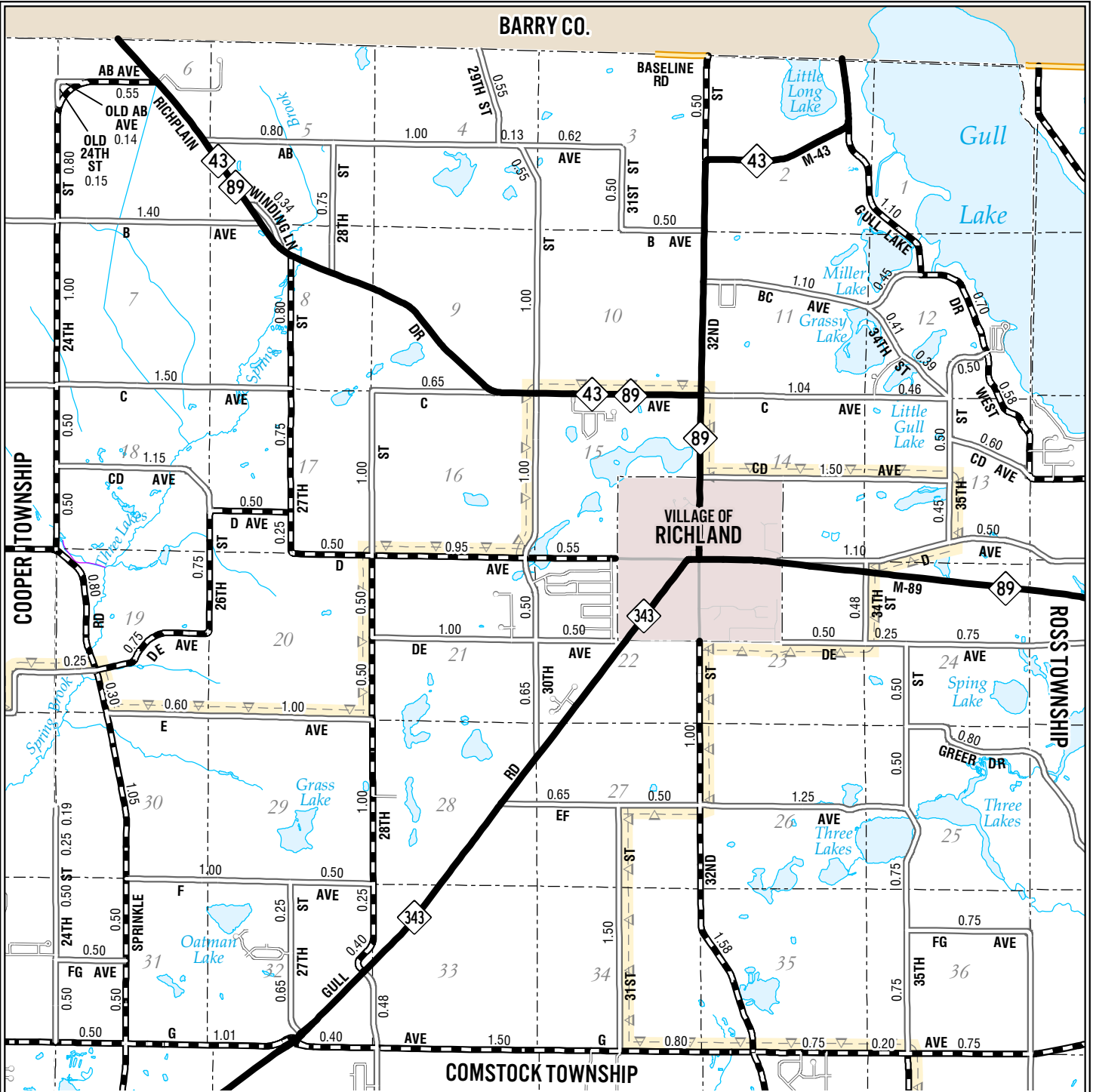


T04S R12W



1:9,500

**LOCAL ROAD SYSTEM TOTAL
FEET 7,765 EQUALS 1.47 MILES.**



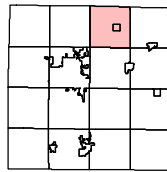
Legend

- Railroads
- Municipal Boundaries
- Section Lines
- Lakes
- Streams
- County Drains
- Adjusted Census Urban Area

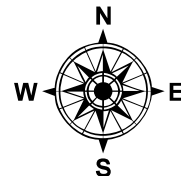
Roads and Streets:

- State Trunkline Highways
- County Primary Roads
- County Local Roads
MILEAGE REPRESENTED ON THIS SHEET
- County Local Roads
MILEAGE REPRESENTED ON SECTION DETAIL SHEETS
- City Major Streets
- City Minor Streets
- Adjacent County Primary Roads
- Adjacent County Local Roads

**KALAMAZOO COUNTY
RICHLAND TOWNSHIP**



T1S R10W

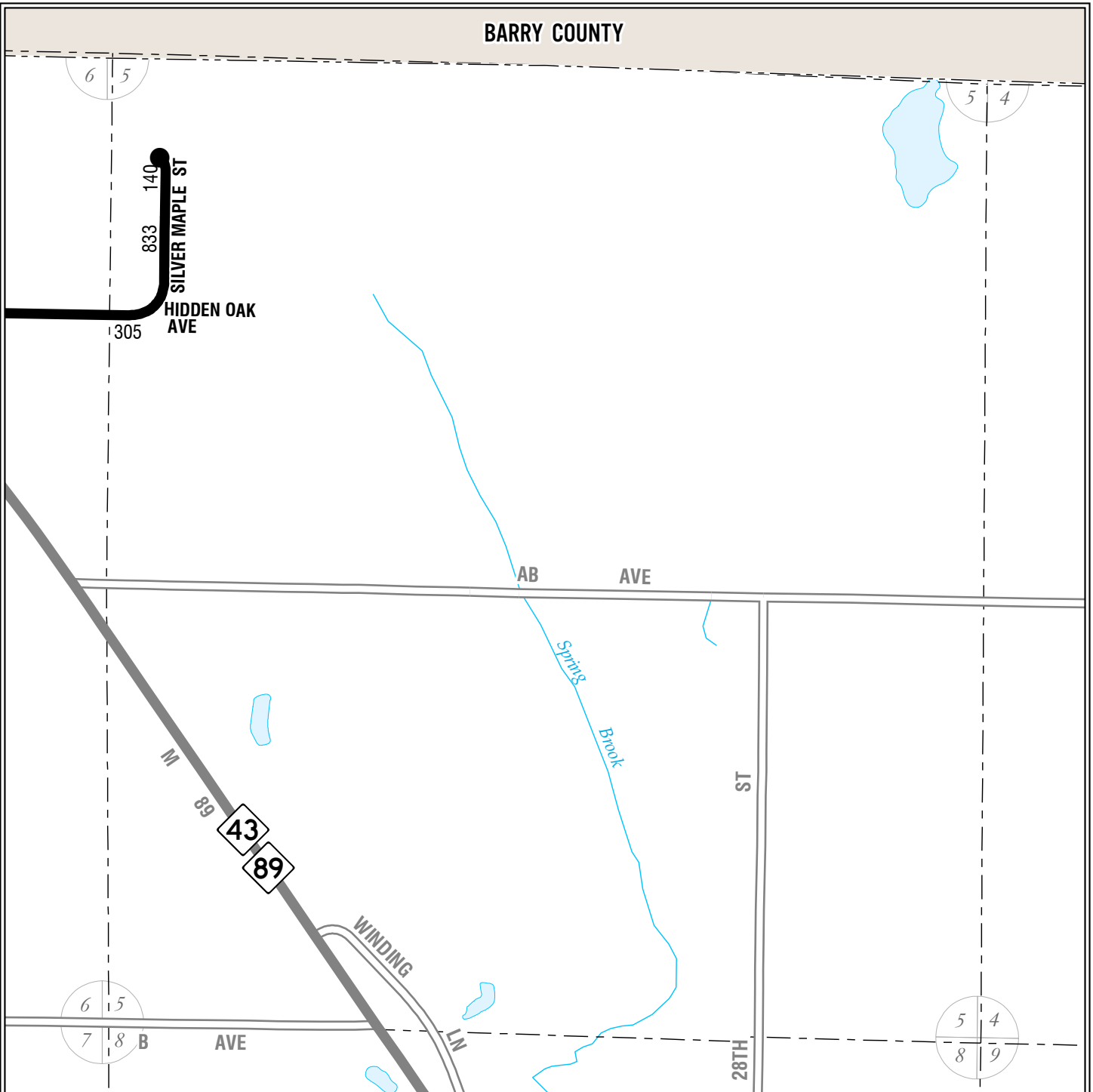


0 2,500 5,000 7,500 10,000 Feet

1:56,000

PRIMARY ROAD SYSTEM IS 26.54 MILES.
LOCAL ROAD SYSTEM IS 41.98 MILES.

BARRY COUNTY



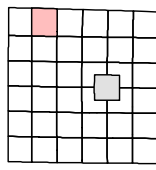
Legend

- Railroads
- Municipal Boundaries
- Section Lines
- Lakes
- Streams
- County Drains
- Adjusted Census Urban Area

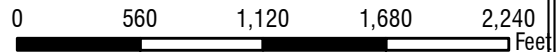
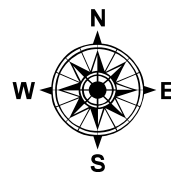
Roads and Streets:

- State Trunkline Highways
- County Primary Roads
- County Local Roads
- County Local Roads
MILEAGE REPRESENTED ON THIS SHEET
- City Major Streets
- City Minor Streets
- Adjacent County Primary Roads
- Adjacent County Local Roads

KALAMAZOO COUNTY
RICHLAND TOWNSHIP
SECTION 5



T01S R10W

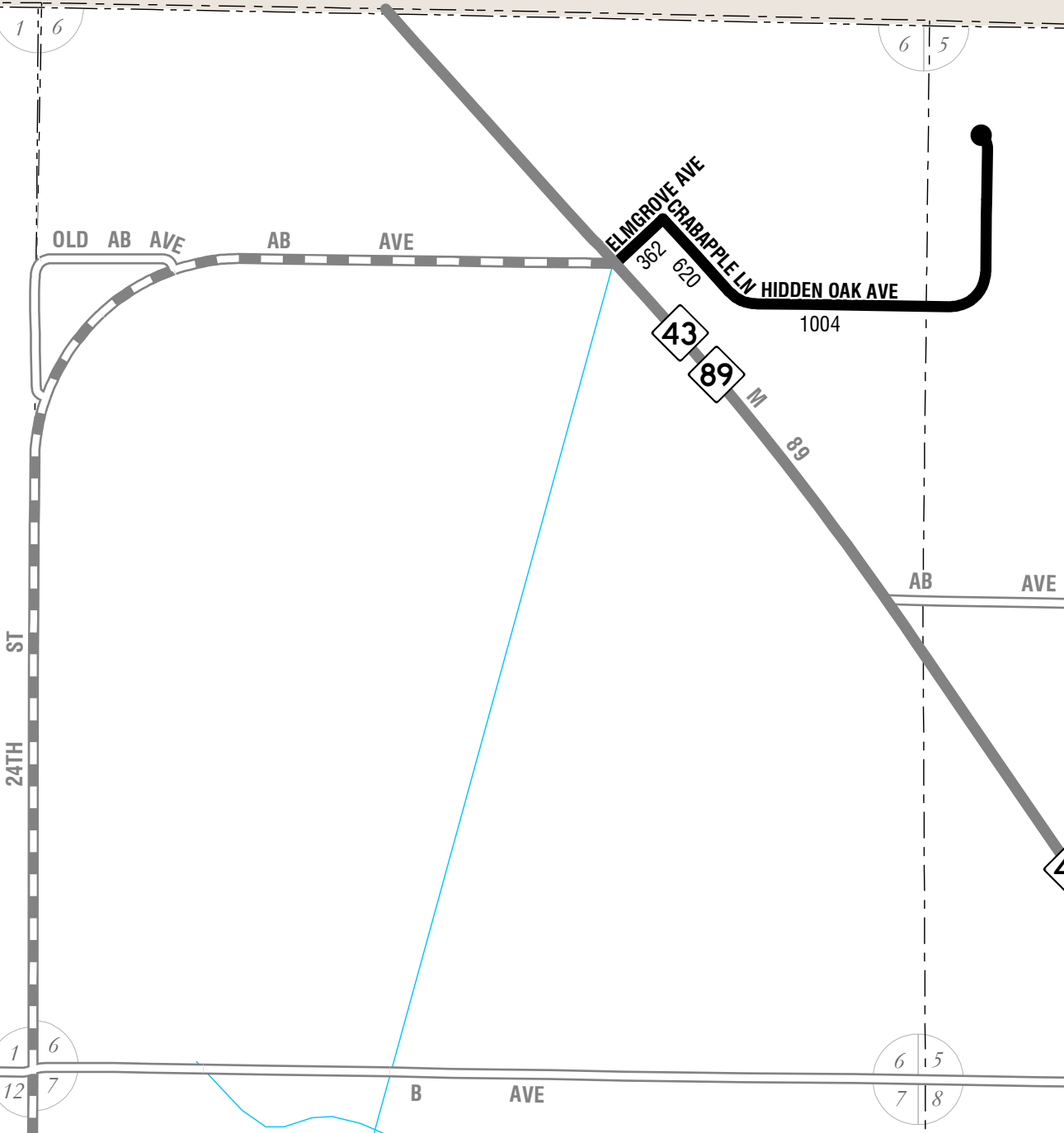


1:10,500

LOCAL ROAD SYSTEM TOTAL
FEET 1,278 EQUALS 0.24 MILES.

BARRY COUNTY

COOPER TOWNSHIP



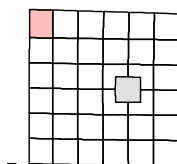
Legend

- Railroads
- Municipal Boundaries
- Section Lines
- Lakes
- Streams
- County Drains
- Adjusted Census Urban Area

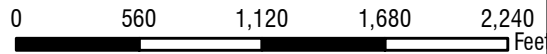
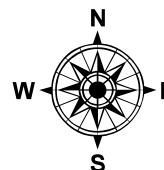
Roads and Streets:

- State Trunkline Highways
- County Primary Roads
- County Local Roads
- County Local Roads
MILEAGE REPRESENTED ON TOWNSHIP OVERVIEW SHEET
- City Major Streets
- City Minor Streets
- Adjacent County Primary Roads
- Adjacent County Local Roads

KALAMAZOO COUNTY
RICHLAND TOWNSHIP
SECTION 6

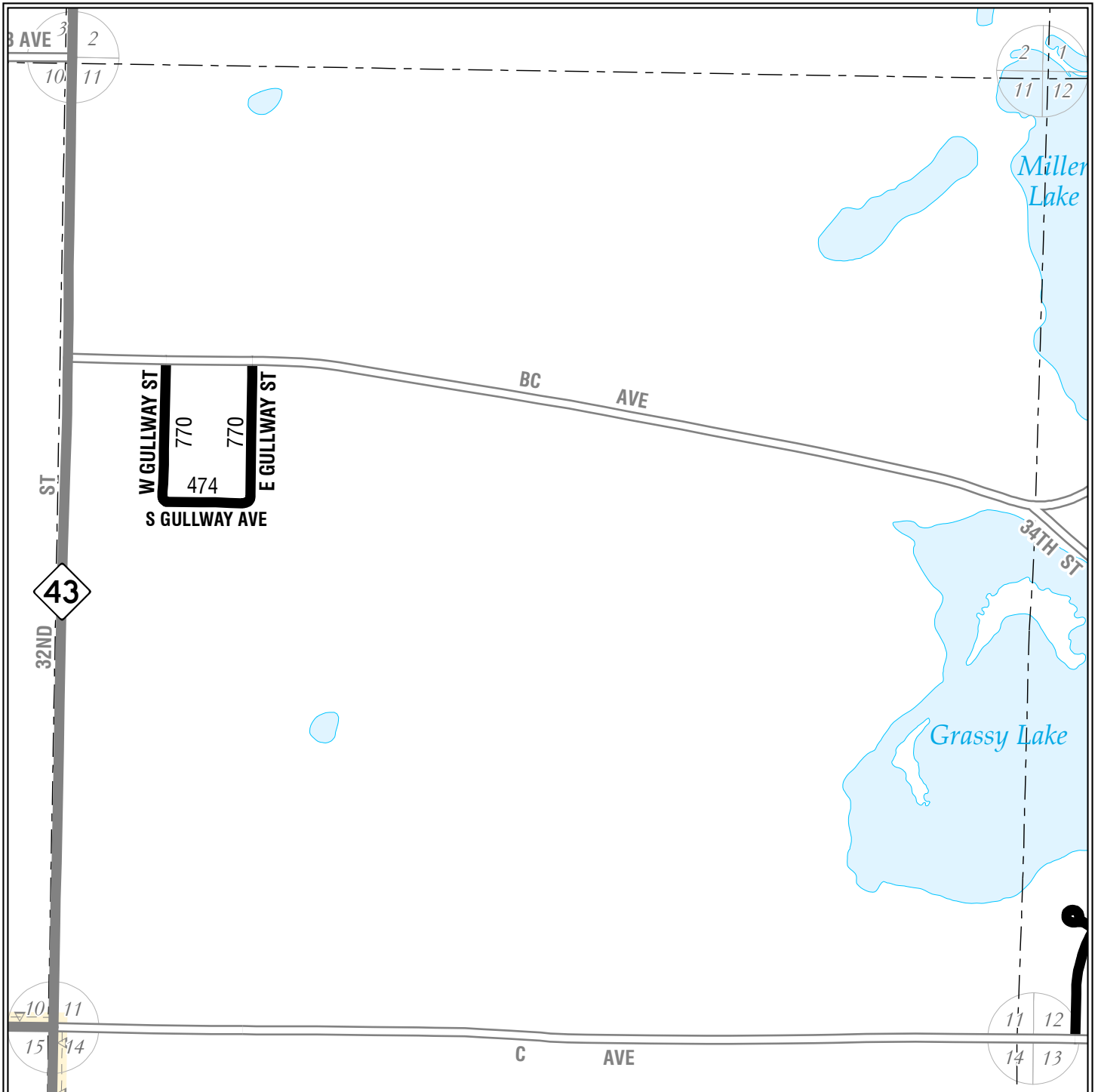


T01S R10W



1:10,500

LOCAL ROAD SYSTEM TOTAL
FEET 1,986 EQUALS 0.38 MILES.




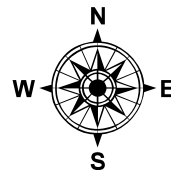
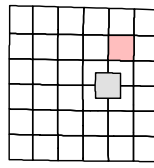
Legend

- Railroads
- Municipal Boundaries
- Section Lines
- Lakes
- Streams
- County Drains
- Adjusted Census Urban Area

Roads and Streets:

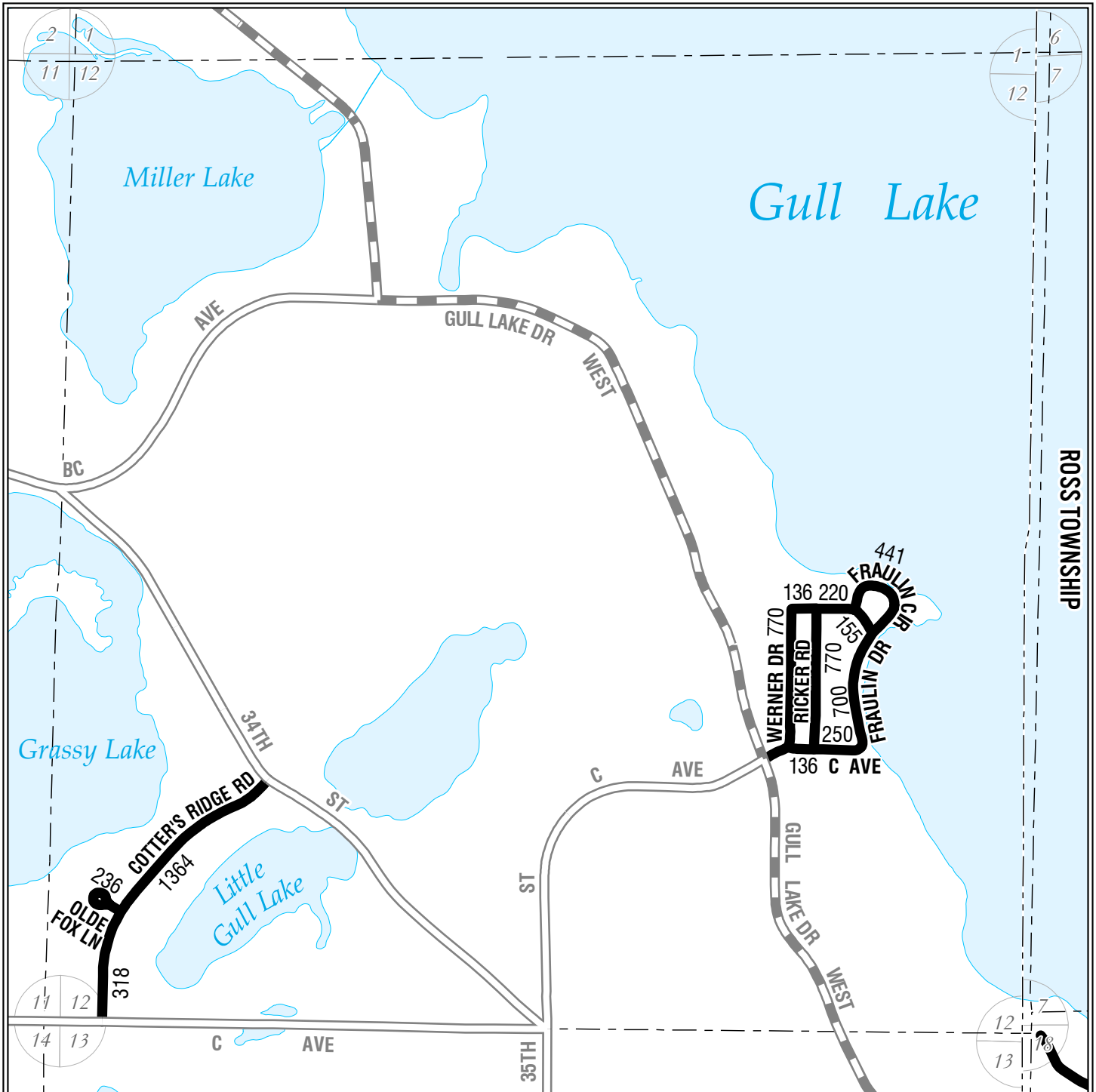
- State Trunkline Highways
- County Primary Roads
- County Local Roads
MILEAGE REPRESENTED ON TOWNSHIP OVERVIEW SHEET
- County Local Roads
MILEAGE REPRESENTED ON THIS SHEET
- City Major Streets
- City Minor Streets
- Adjacent County Primary Roads
- Adjacent County Local Roads

KALAMAZOO COUNTY
RICHLAND TOWNSHIP
SECTION 11



1:9,500

LOCAL ROAD SYSTEM TOTAL
FEET 2,014 EQUALS 0.38 MILES.



ROSS TOWNSHIP

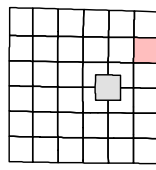
Legend

- Railroads
- Municipal Boundaries
- Section Lines
- Lakes
- Streams
- County Drains
- Adjusted Census Urban Area


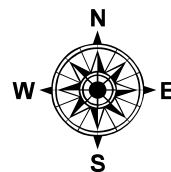
Roads and Streets:

- State Trunkline Highways
- County Primary Roads
- County Local Roads
- County Local Roads
- City Major Streets
- City Minor Streets
- Adjacent County Primary Roads
- Adjacent County Local Roads

KALAMAZOO COUNTY
RICHLAND TOWNSHIP
SECTION 12

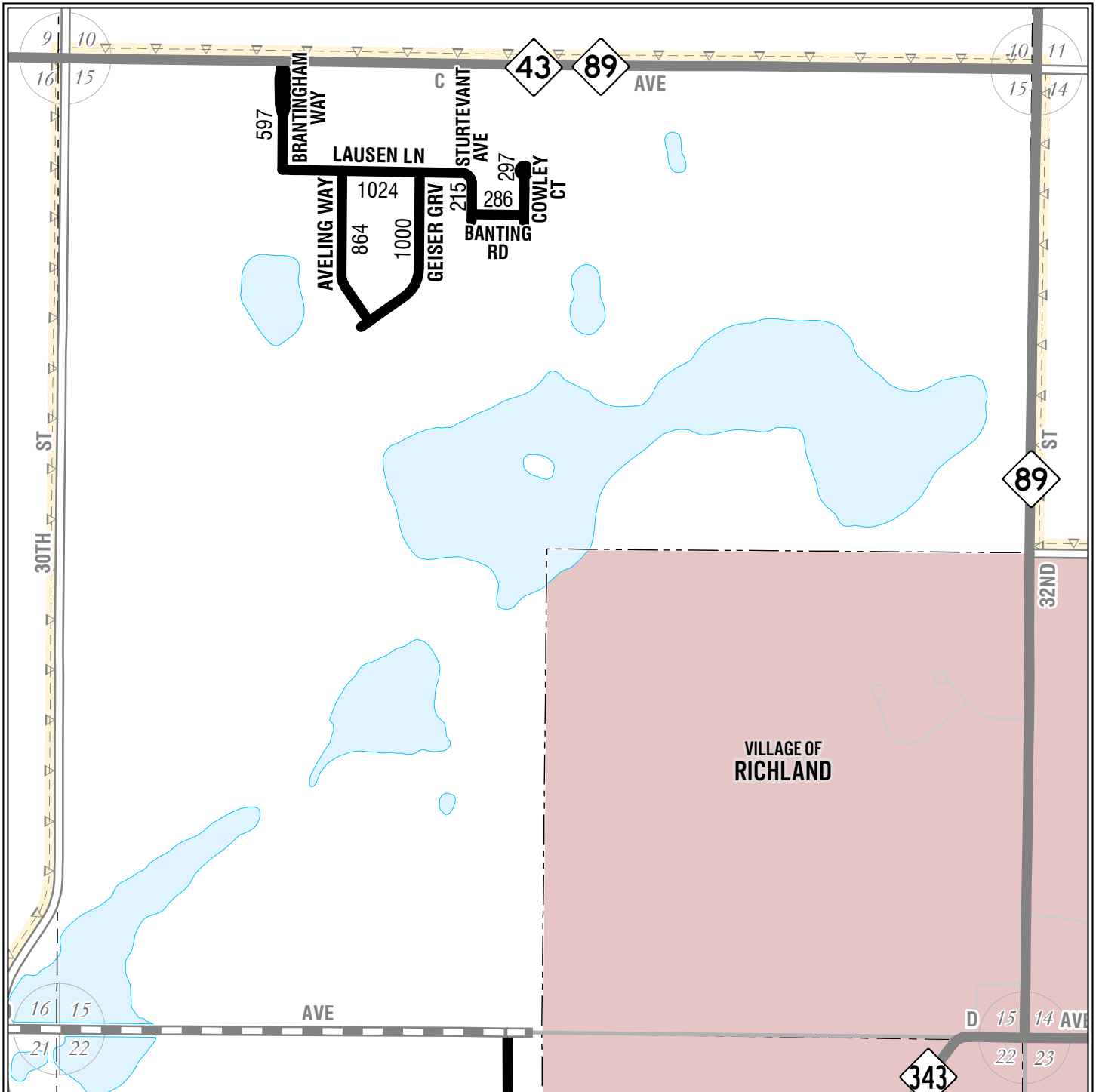


T01S R10W



1:9,500

LOCAL ROAD SYSTEM TOTAL
FEET 5,496 EQUALS 1.04 MILES.



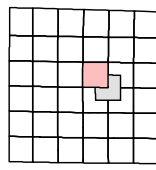
Legend

- Railroads
- Municipal Boundaries
- Section Lines
- Lakes
- Streams
- County Drains
- Adjusted Census Urban Area

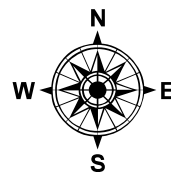
Roads and Streets:

- State Trunkline Highways
- County Primary Roads
- County Local Roads
MILEAGE REPRESENTED ON TOWNSHIP OVERVIEW SHEET
- City Local Roads
MILEAGE REPRESENTED ON THIS SHEET
- City Major Streets
- City Minor Streets
- Adjacent County Primary Roads
- Adjacent County Local Roads

KALAMAZOO COUNTY
RICHLAND TOWNSHIP
SECTION 15

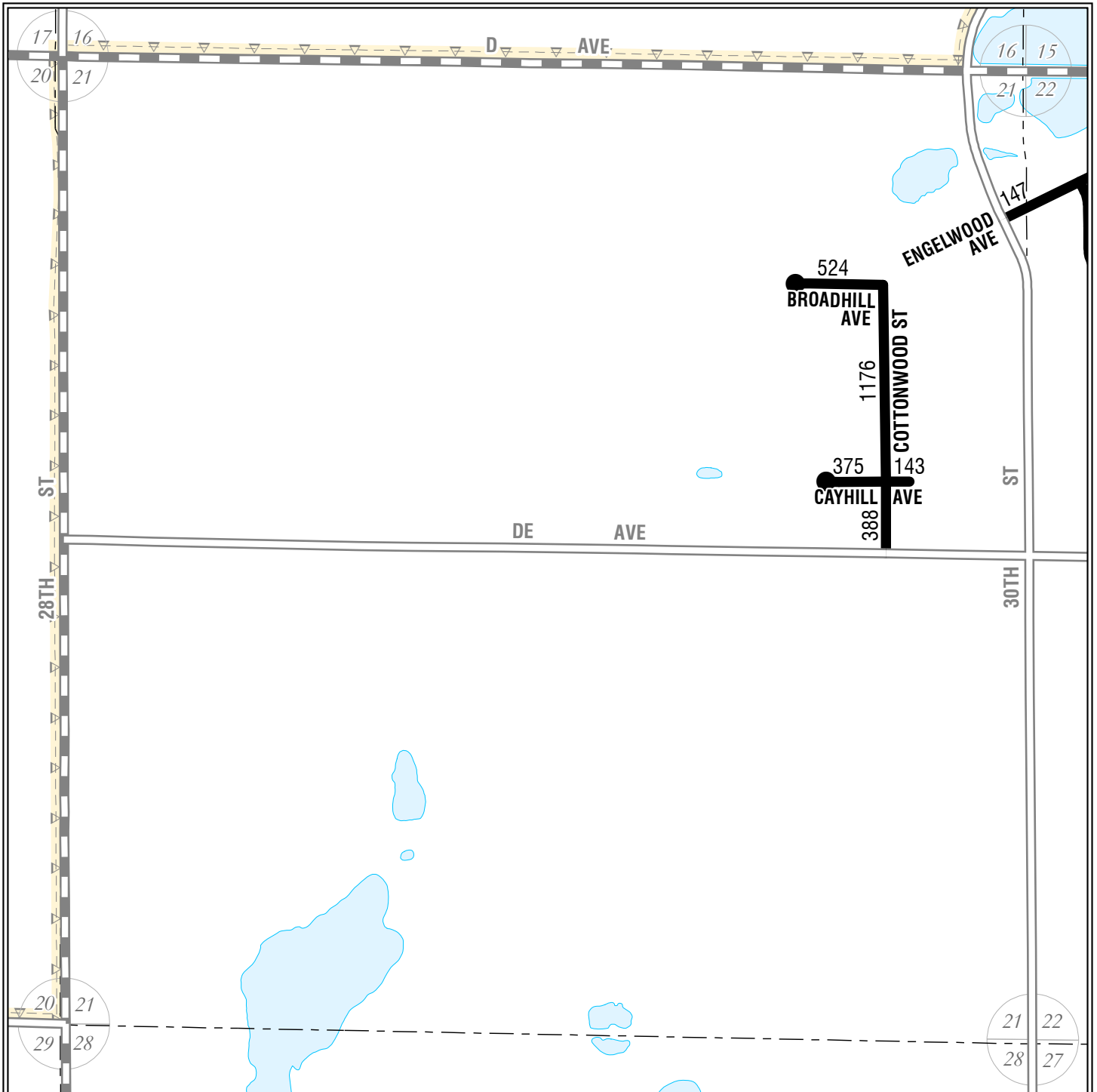


T01S R10W



1:9,500

LOCAL ROAD SYSTEM TOTAL
FEET 4,283 EQUALS 0.81 MILES.



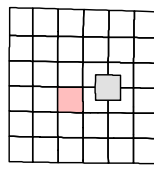
Legend

- Railroads
- Municipal Boundaries
- Section Lines
- Lakes
- Streams
- County Drains
- Adjusted Census Urban Area

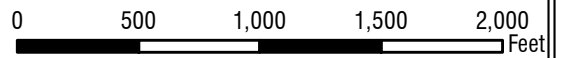
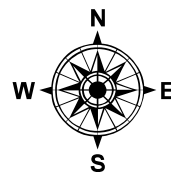
Roads and Streets:

- State Trunkline Highways
- County Primary Roads
- County Local Roads
MILEAGE REPRESENTED ON TOWNSHIP OVERVIEW SHEET
- County Local Roads
MILEAGE REPRESENTED ON THIS SHEET
- City Major Streets
- City Minor Streets
- Adjacent County Primary Roads
- Adjacent County Local Roads

KALAMAZOO COUNTY
RICHLAND TOWNSHIP
SECTION 21

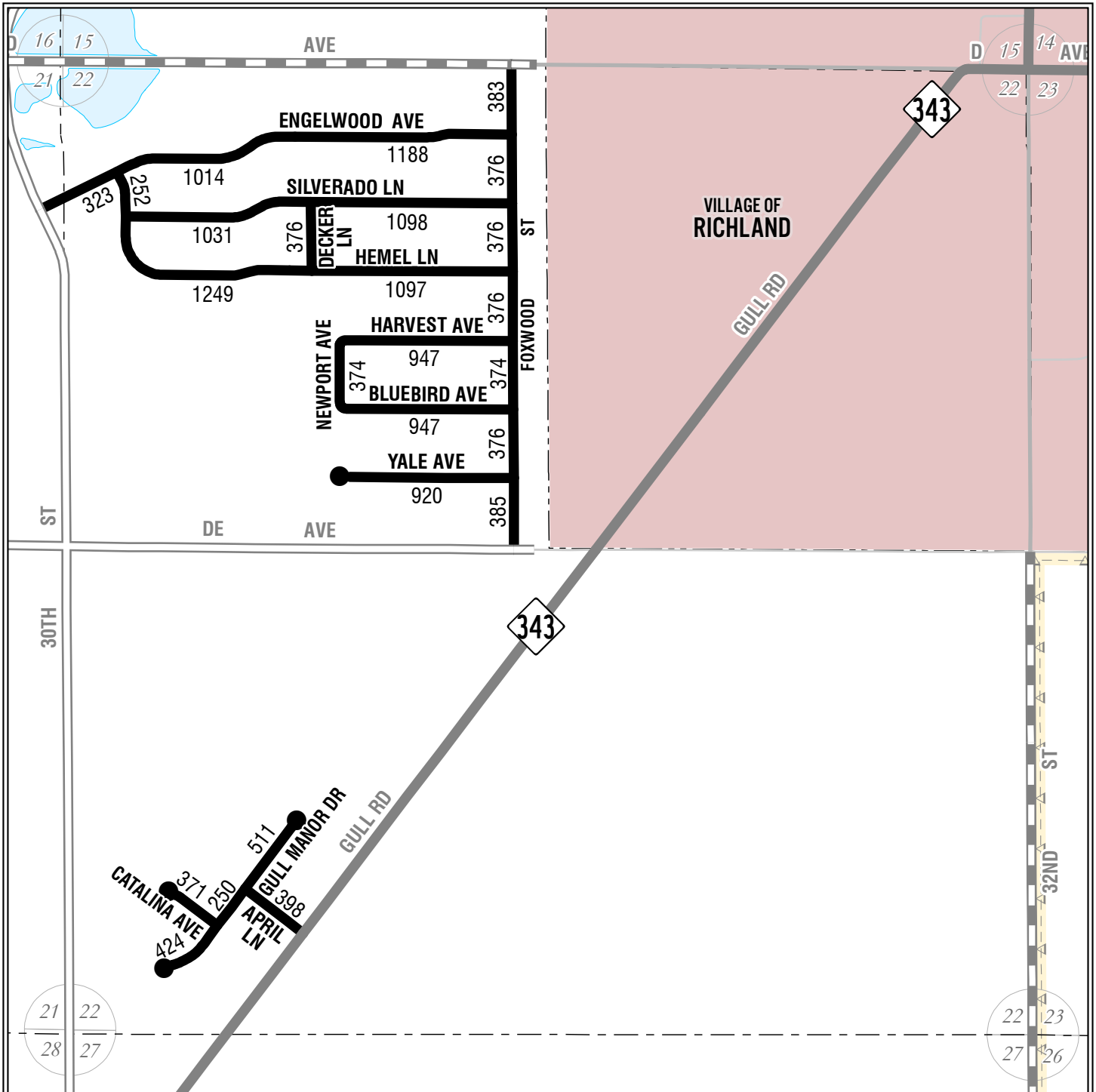


T01S R10W



1:9,500

LOCAL ROAD SYSTEM TOTAL
FEET 2,753 EQUALS 0.52 MILES.




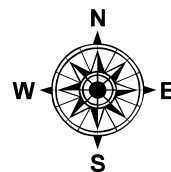
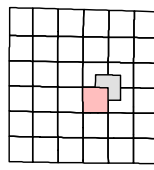
Legend

- Railroads
- Municipal Boundaries
- Section Lines
- Lakes
- Streams
- County Drains
- Adjusted Census Urban Area

Roads and Streets:

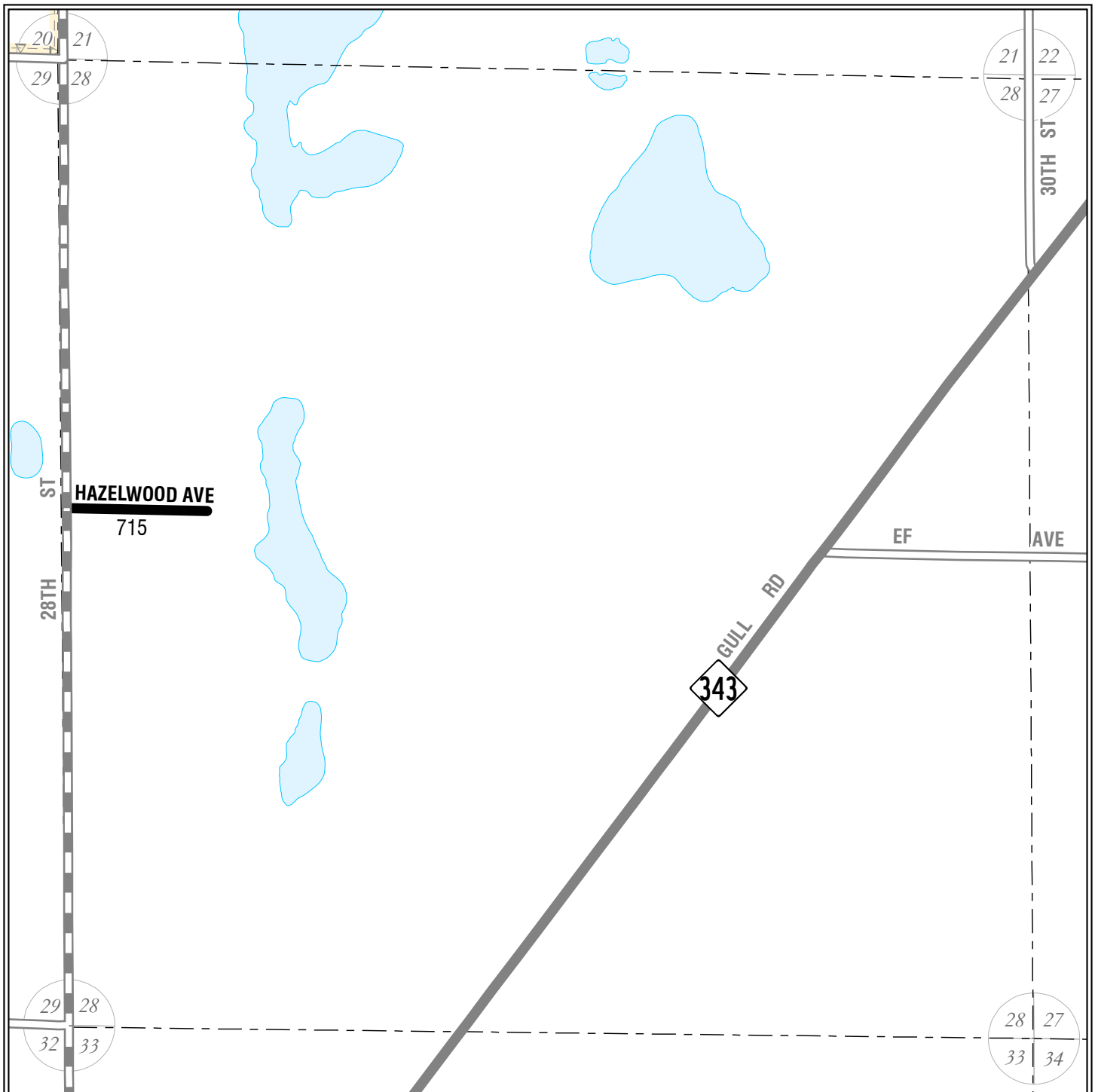
- State Trunkline Highways
- County Primary Roads
- County Local Roads
MILEAGE REPRESENTED ON TOWNSHIP OVERVIEW SHEET
- County Local Roads
MILEAGE REPRESENTED ON THIS SHEET
- City Major Streets
- City Minor Streets
- Adjacent County Primary Roads
- Adjacent County Local Roads

KALAMAZOO COUNTY
RICHLAND TOWNSHIP
SECTION 22



1:9,500

LOCAL ROAD SYSTEM TOTAL
FEET 15,404 EQUALS 2.92 MILES.



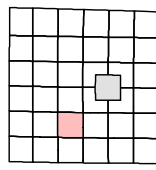
Legend

- Railroads
- Municipal Boundaries
- Section Lines
- Lakes
- Streams
- County Drains
- Adjusted Census Urban Area


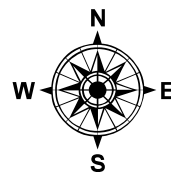
Roads and Streets:

- State Trunkline Highways
- County Primary Roads
- County Local Roads
MILEAGE REPRESENTED ON TOWNSHIP OVERVIEW SHEET
- County Local Roads
MILEAGE REPRESENTED ON THIS SHEET
- City Major Streets
- City Minor Streets
- Adjacent County Primary Roads
- Adjacent County Local Roads

KALAMAZOO COUNTY
RICHLAND TOWNSHIP
SECTION 28

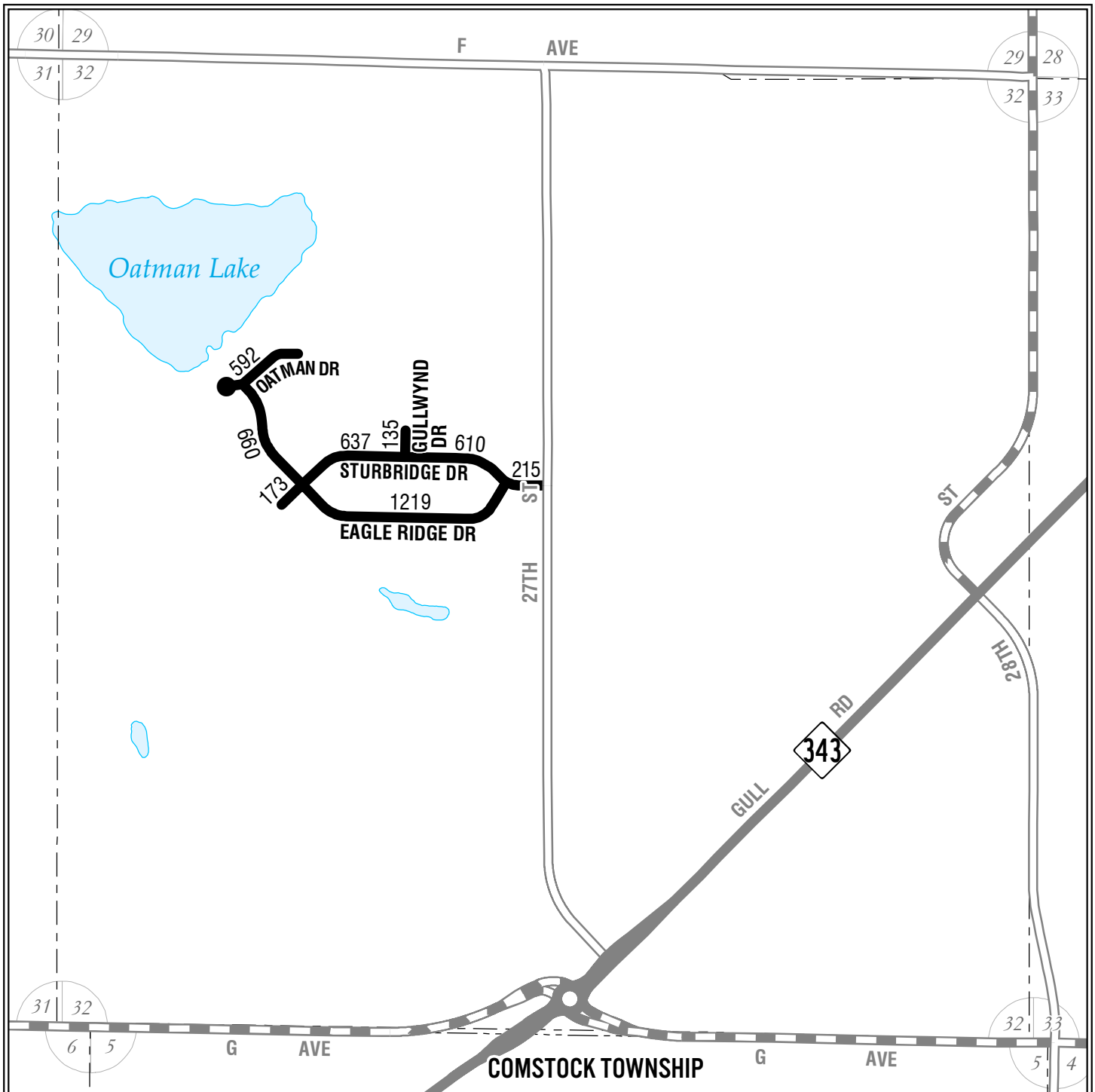


T01S R10W



1:9,500

LOCAL ROAD SYSTEM TOTAL
FEET 715 EQUALS 0.14 MILES.



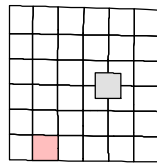
Legend

- Railroads
- Municipal Boundaries
- Section Lines
- Lakes
- Streams
- County Drains
- Adjusted Census Urban Area


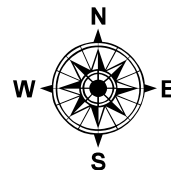
Roads and Streets:

- State Trunkline Highways
- County Primary Roads
- County Local Roads
MILEAGE REPRESENTED ON TOWNSHIP OVERVIEW SHEET
- County Local Roads
MILEAGE REPRESENTED ON THIS SHEET
- City Major Streets
- City Minor Streets
- Adjacent County Primary Roads
- Adjacent County Local Roads

KALAMAZOO COUNTY
RICHLAND TOWNSHIP
SECTION 32



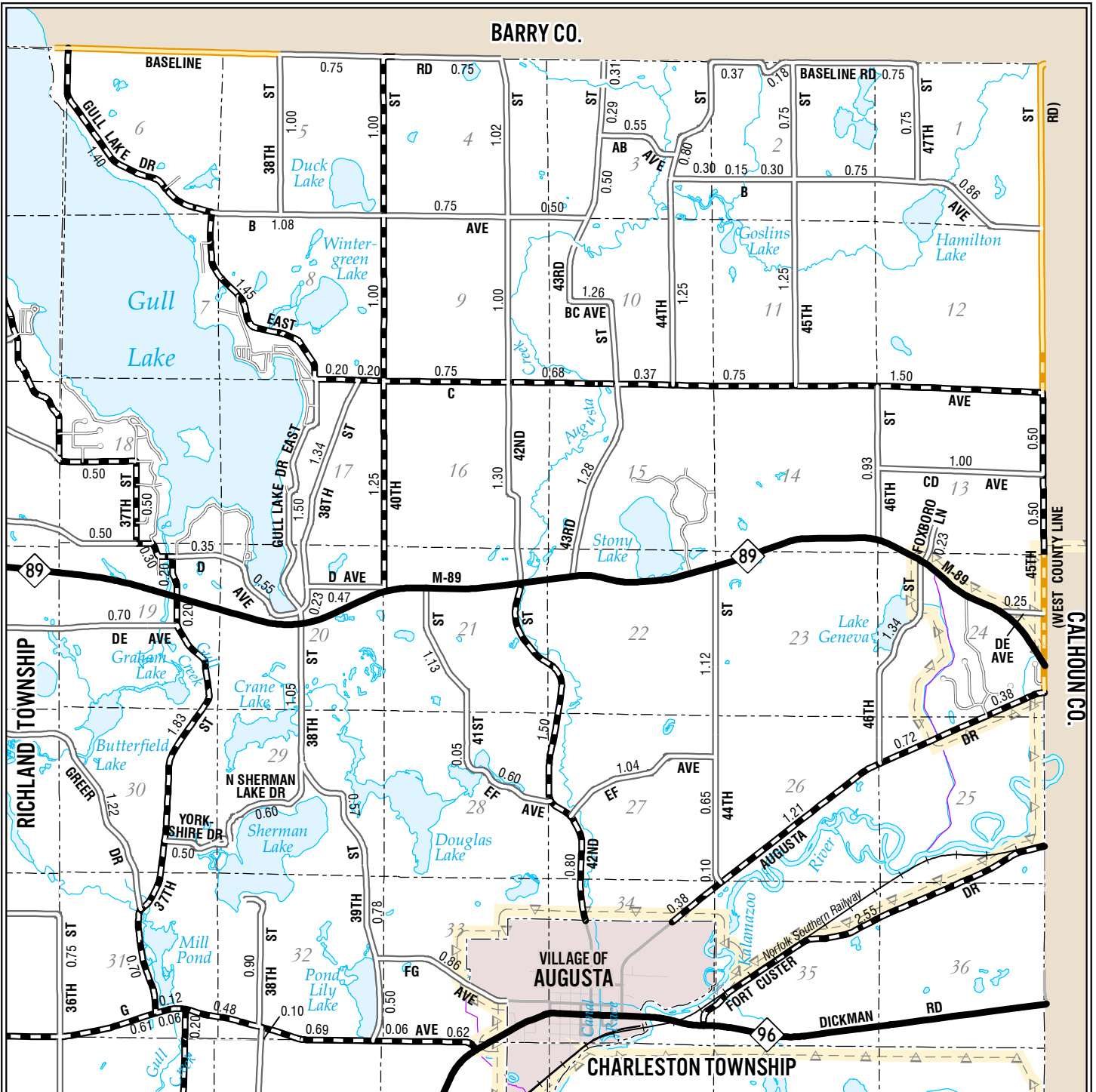
T01S R10W



1:9,500

LOCAL ROAD SYSTEM TOTAL
FEET 4,241 EQUALS 0.80 MILES.

BARRY CO.



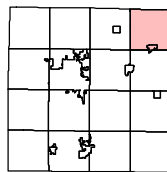
Legend

- Railroads
- Municipal Boundaries
- Section Lines
- Lakes
- Streams
- County Drains
- Adjusted Census Urban Area


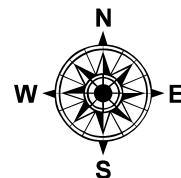
Roads and Streets:

- State Trunkline Highways
- County Primary Roads
- County Local Roads
MILEAGE REPRESENTED ON THIS SHEET
- County Local Roads
MILEAGE REPRESENTED ON SECTION DETAIL SHEETS
- City Major Streets
- City Minor Streets
- Adjacent County Primary Roads
- Adjacent County Local Roads

KALAMAZOO COUNTY
ROSS TOWNSHIP



T1S R9W



1:56,000

PRIMARY ROAD SYSTEM IS 26.18 MILES.
LOCAL ROAD SYSTEM IS 42.76 MILES.

6 5

1 6

GULL LAKE DR

EAST

RICHLAND TOWNSHIP

Gull Lake

HEIGHTS DR
683

GULL LAKE DR EAST

B AVE








6 5

7 8









1 6

12 7

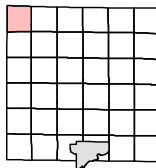
Legend

-  Railroads
-  Municipal Boundaries
-  Section Lines
-  Lakes
-  Streams
-  County Drains
-  Adjusted Census Urban Area



Roads and Streets:

-  State Trunkline Highways
-  County Primary Roads
-  County Local Roads
MILEAGE REPRESENTED ON TOWNSHIP OVERVIEW SHEET
-  County Local Roads
MILEAGE REPRESENTED ON THIS SHEET
-  City Major Streets
-  City Minor Streets
-  Adjacent County Primary Roads
-  Adjacent County Local Roads

KALAMAZOO COUNTY
ROSS TOWNSHIP
SECTION 6

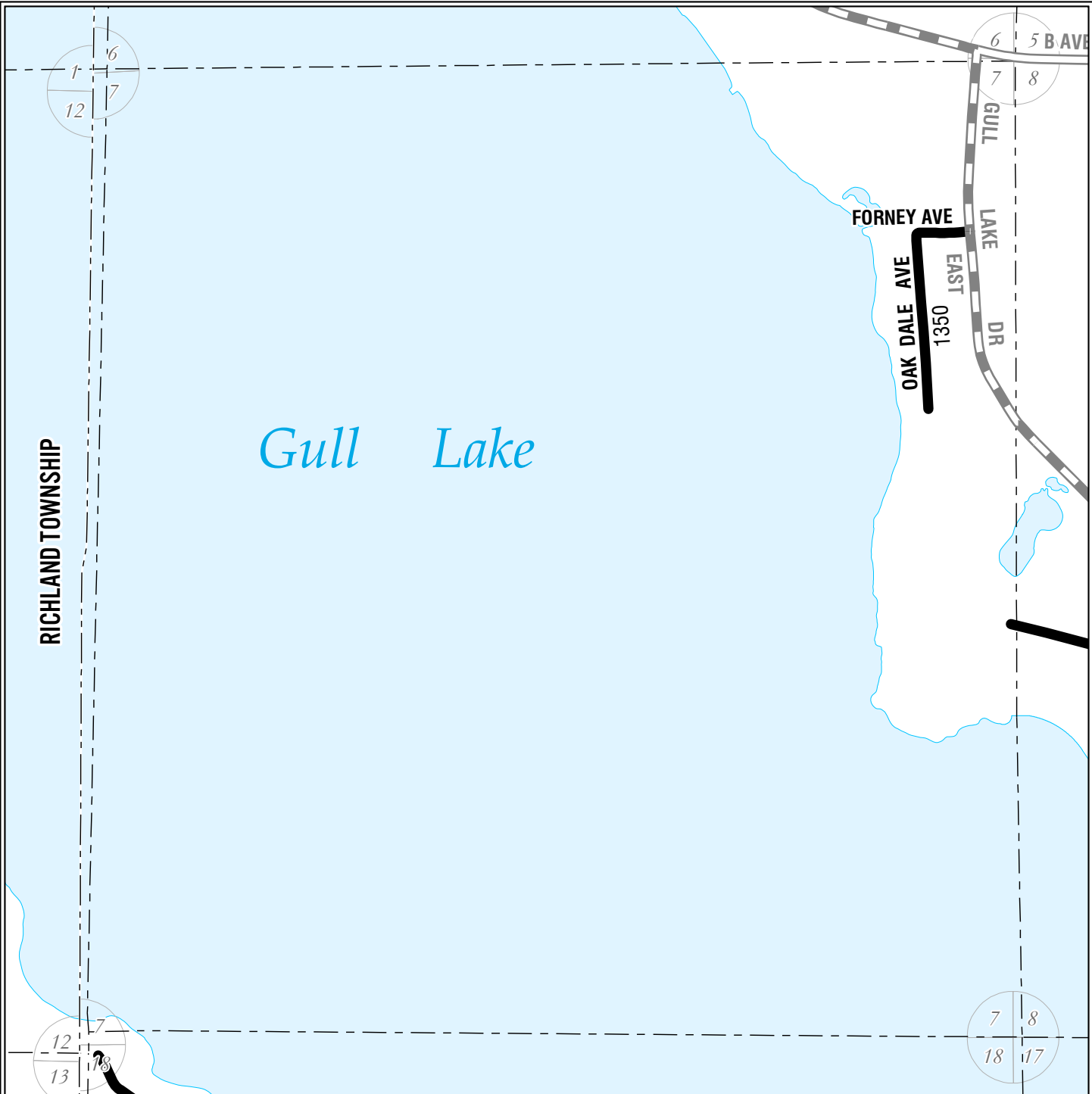


T01S R09W



1:9,500

LOCAL ROAD SYSTEM TOTAL
FEET 683 EQUALS 0.13 MILES.



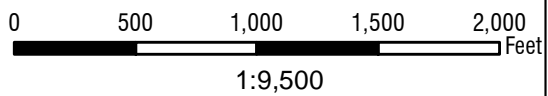

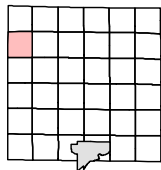
Legend

- Railroads
- Municipal Boundaries
- Section Lines
- Lakes
- Streams
- County Drains
- Adjusted Census Urban Area

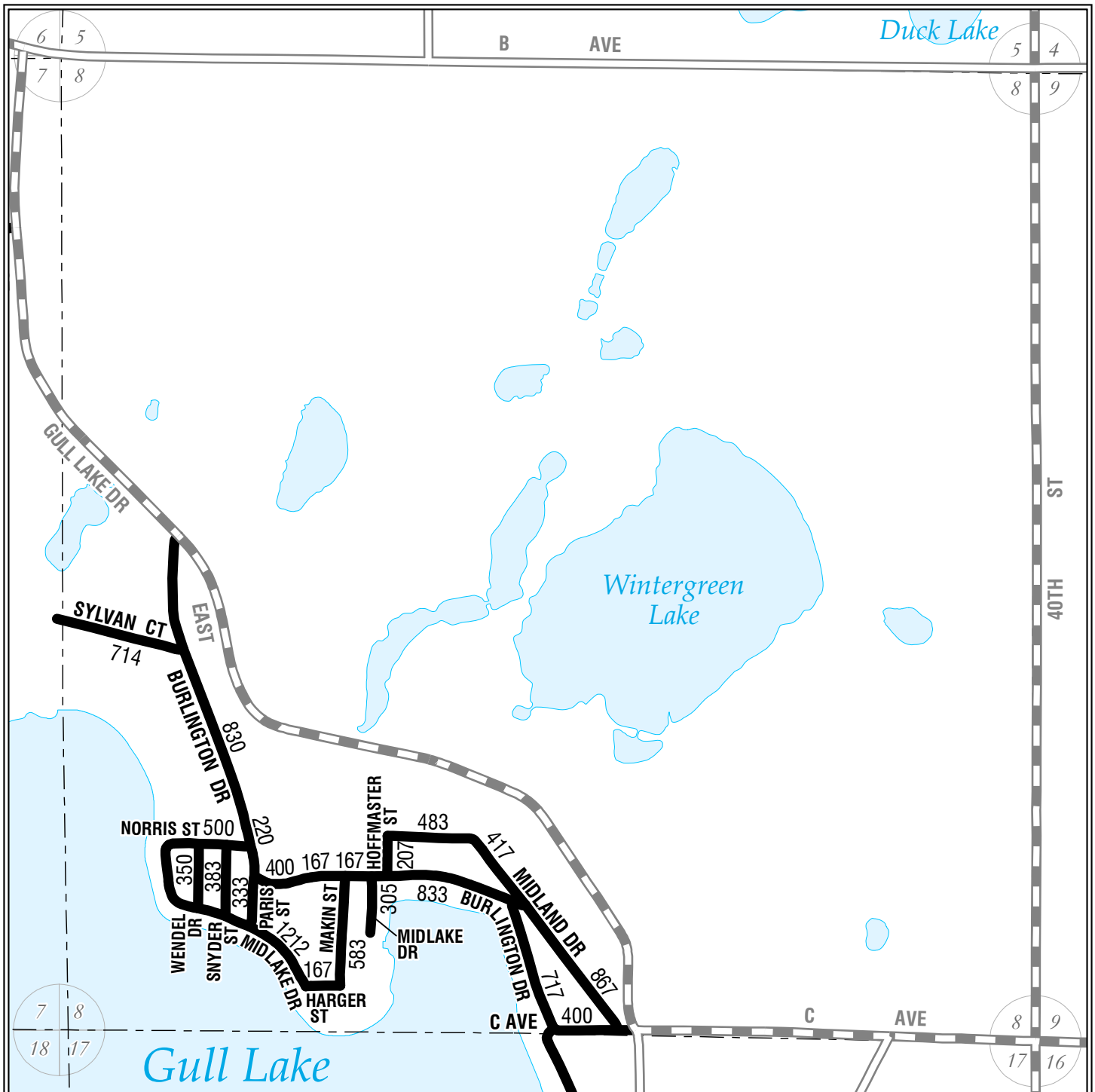
Roads and Streets:

- State Trunkline Highways
- County Primary Roads
- County Local Roads
MILEAGE REPRESENTED ON TOWNSHIP OVERVIEW SHEET
- County Local Roads
MILEAGE REPRESENTED ON THIS SHEET
- City Major Streets
- City Minor Streets
- Adjacent County Primary Roads
- Adjacent County Local Roads

**KALAMAZOO COUNTY
ROSS TOWNSHIP
SECTION 7**



LOCAL ROAD SYSTEM TOTAL
 FEET 1,350 EQUALS 0.26 MILES.



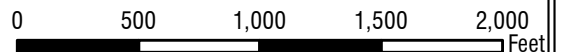
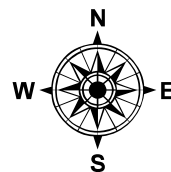
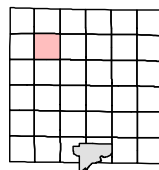
Legend

- Railroads
- Municipal Boundaries
- Section Lines
- Lakes
- Streams
- County Drains
- Adjusted Census Urban Area

Roads and Streets:

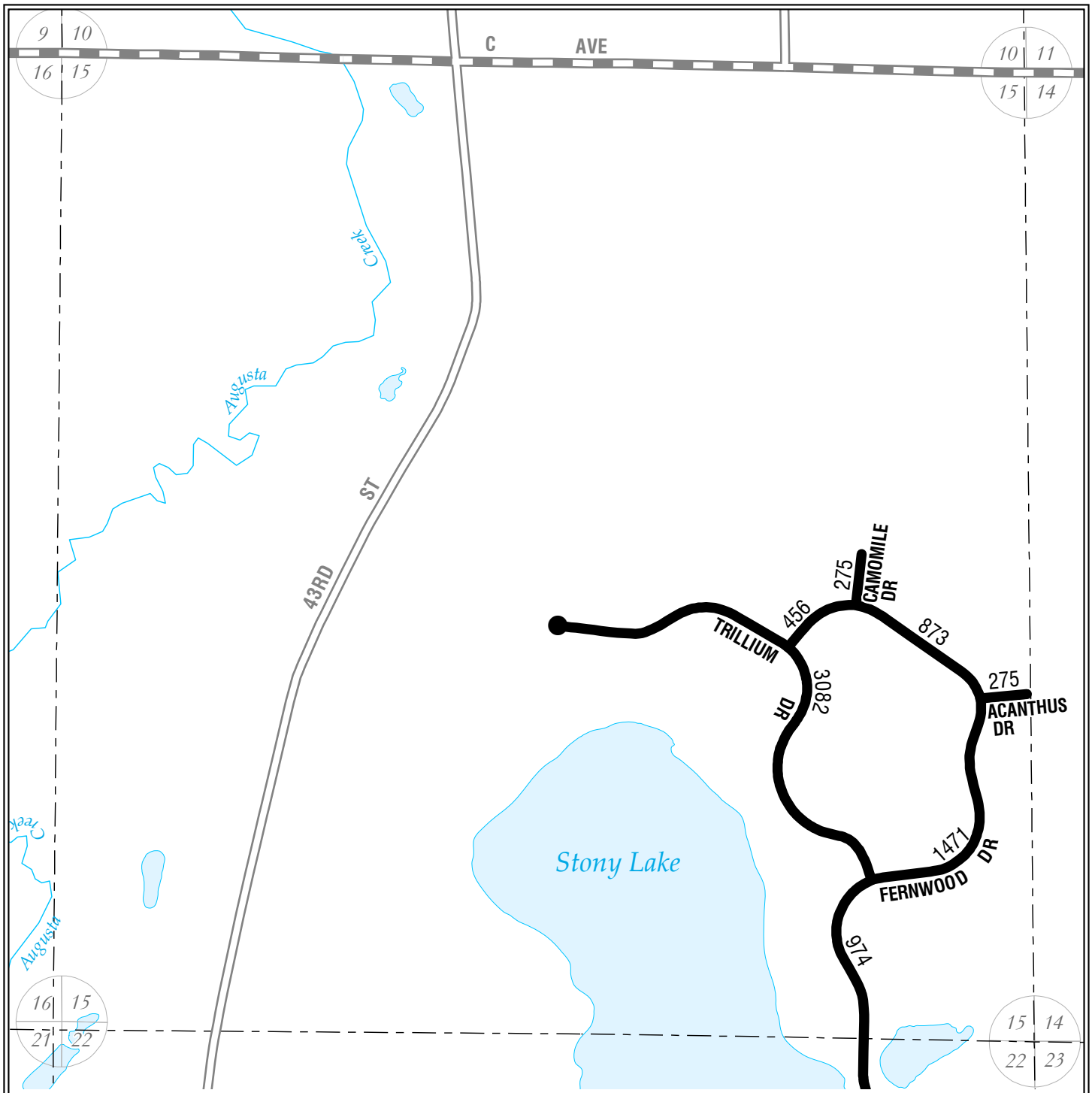
- State Trunkline Highways
- County Primary Roads
- County Local Roads
MILEAGE REPRESENTED ON TOWNSHIP OVERVIEW SHEET
- County Local Roads
MILEAGE REPRESENTED ON THIS SHEET
- City Major Streets
- City Minor Streets
- Adjacent County Primary Roads
- Adjacent County Local Roads

KALAMAZOO COUNTY
ROSS TOWNSHIP
SECTION 8



1:9,500

LOCAL ROAD SYSTEM TOTAL
FEET 10,255 EQUALS 1.94 MILES.




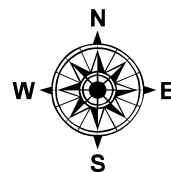
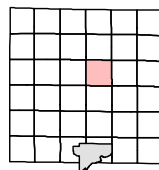
Legend

- Railroads
- Municipal Boundaries
- Section Lines
- Lakes
- Streams
- County Drains
- Adjusted Census Urban Area

Roads and Streets:

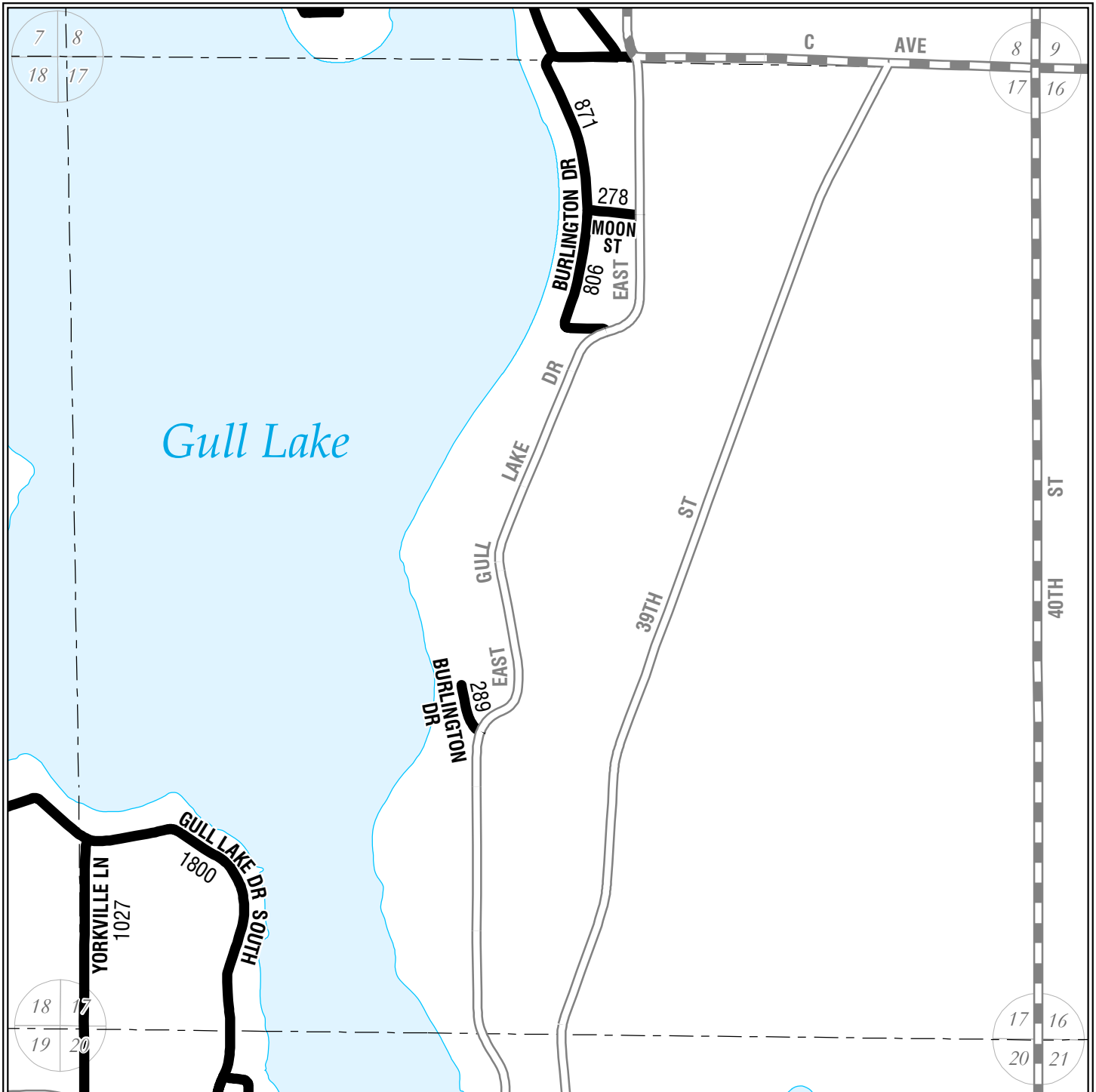
- State Trunkline Highways
- County Primary Roads
- County Local Roads
MILEAGE REPRESENTED ON TOWNSHIP OVERVIEW SHEET
- County Local Roads
MILEAGE REPRESENTED ON THIS SHEET
- City Major Streets
- City Minor Streets
- Adjacent County Primary Roads
- Adjacent County Local Roads

KALAMAZOO COUNTY
ROSS TOWNSHIP
SECTION 15



1:9,500

LOCAL ROAD SYSTEM TOTAL
FEET 7,406 EQUALS 1.40 MILES.




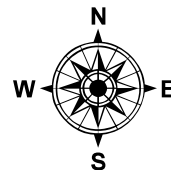
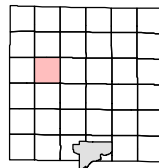
Legend

- Railroads
- Municipal Boundaries
- Section Lines
- Lakes
- Streams
- County Drains
- Adjusted Census Urban Area

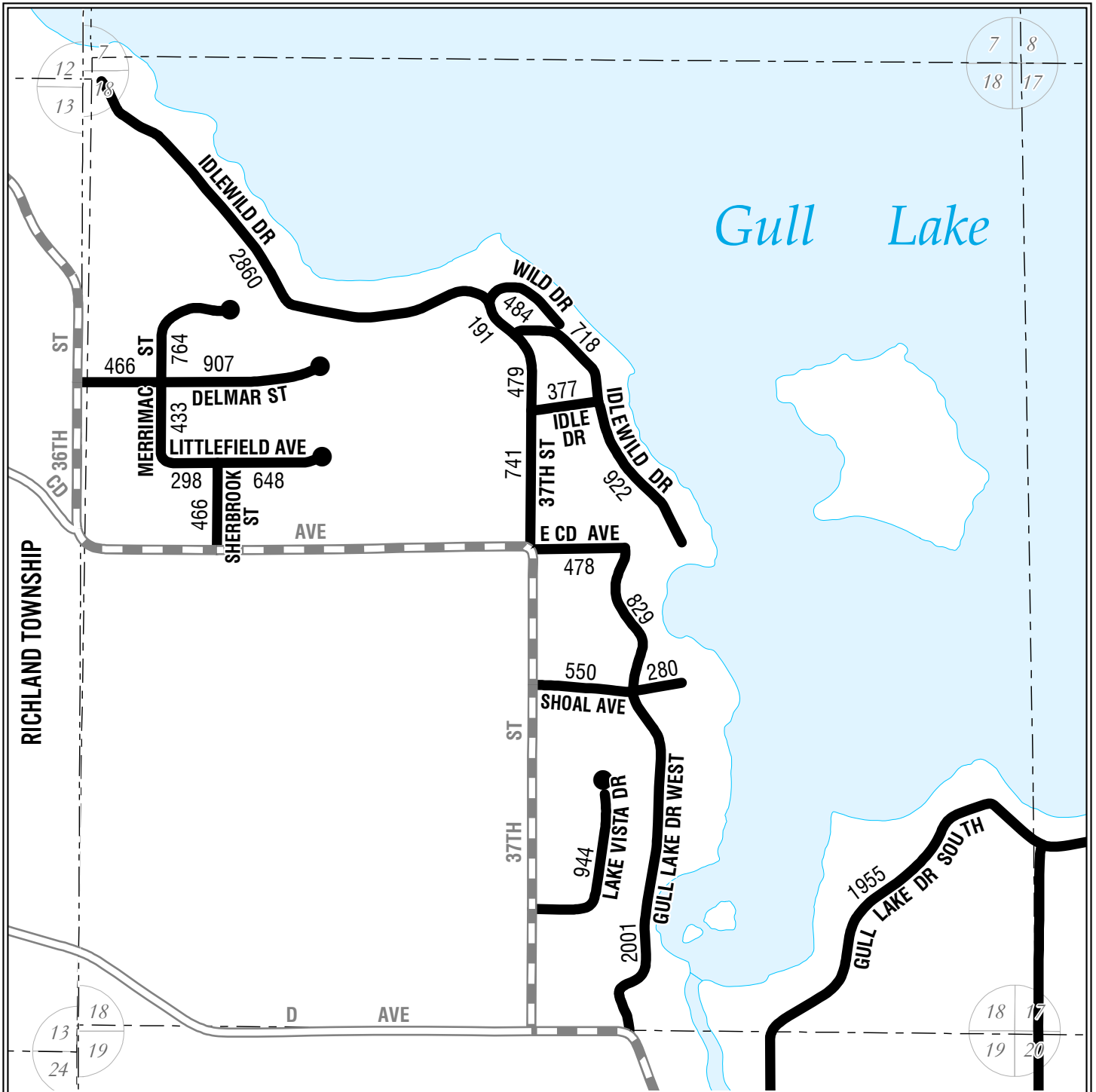
Roads and Streets:

- State Trunkline Highways
- County Primary Roads
- County Local Roads
MILEAGE REPRESENTED ON TOWNSHIP OVERVIEW SHEET
- County Local Roads
MILEAGE REPRESENTED ON THIS SHEET
- City Major Streets
- City Minor Streets
- Adjacent County Primary Roads
- Adjacent County Local Roads

KALAMAZOO COUNTY
ROSS TOWNSHIP
SECTION 17



LOCAL ROAD SYSTEM TOTAL
FEET 5,271 EQUALS 1.00 MILES.



7 8
18 17

18 17
19 20

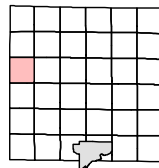
Legend

- Railroads
- Municipal Boundaries
- Section Lines
- Lakes
- Streams
- County Drains
- Adjusted Census Urban Area

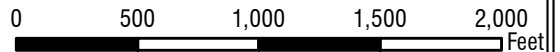
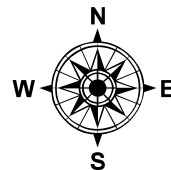
Roads and Streets:

- State Trunkline Highways
- County Primary Roads
- County Local Roads
MILEAGE REPRESENTED ON TOWNSHIP OVERVIEW SHEET
- County Local Roads
MILEAGE REPRESENTED ON THIS SHEET
- City Major Streets
- City Minor Streets
- Adjacent County Primary Roads
- Adjacent County Local Roads

KALAMAZOO COUNTY
ROSS TOWNSHIP
SECTION 18

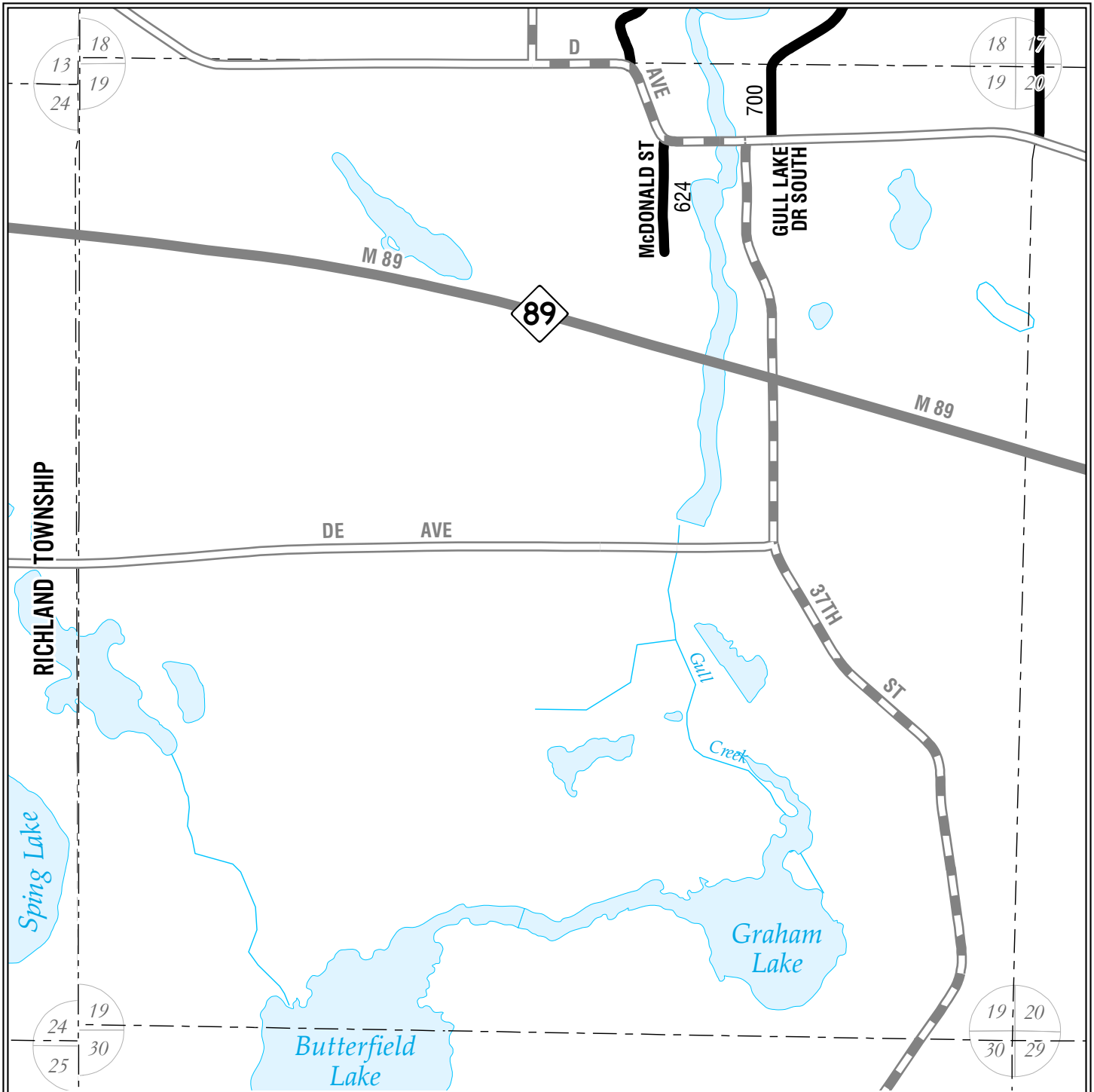


T01S R09W



1:9,500

LOCAL ROAD SYSTEM TOTAL
FEET 17,786 EQUALS 3.37 MILES.



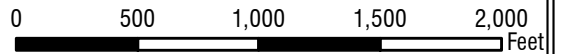

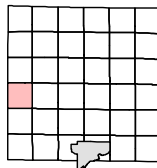
Legend

- Railroads
- Municipal Boundaries
- Section Lines
- Lakes
- Streams
- County Drains
- Adjusted Census Urban Area

Roads and Streets:

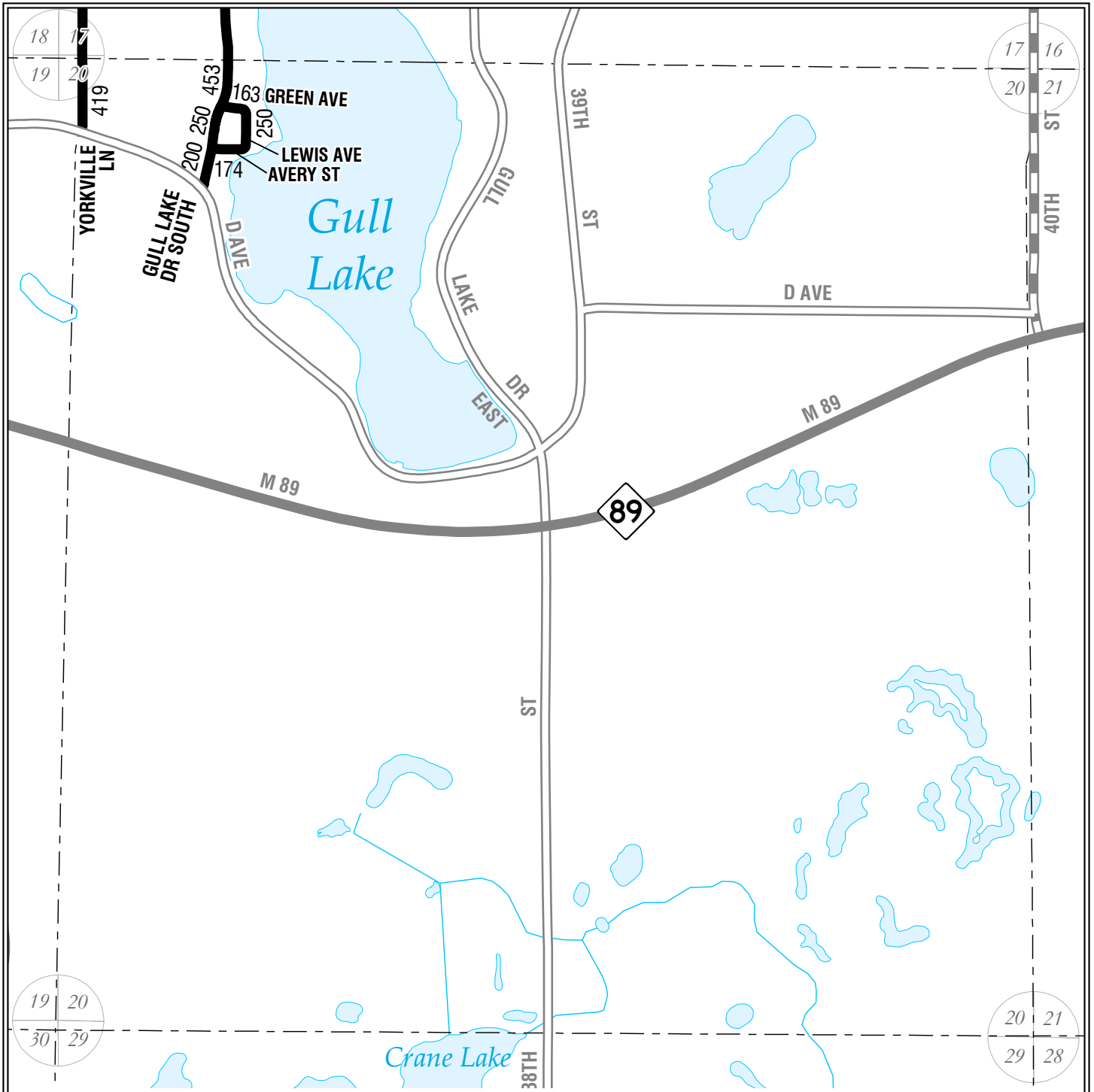
- State Trunkline Highways
- County Primary Roads
- County Local Roads
MILEAGE REPRESENTED ON TOWNSHIP OVERVIEW SHEET
- County Local Roads
MILEAGE REPRESENTED ON THIS SHEET
- City Major Streets
- City Minor Streets
- Adjacent County Primary Roads
- Adjacent County Local Roads

KALAMAZOO COUNTY
ROSS TOWNSHIP
SECTION 19



1:9,500

LOCAL ROAD SYSTEM TOTAL
FEET 1,324 EQUALS 0.25 MILES.



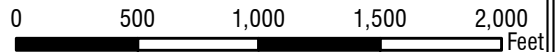
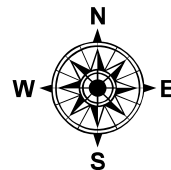
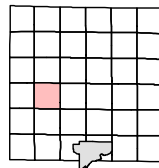
Legend

- Railroads
- Municipal Boundaries
- Section Lines
- Lakes
- Streams
- County Drains
- Adjusted Census Urban Area

Roads and Streets:

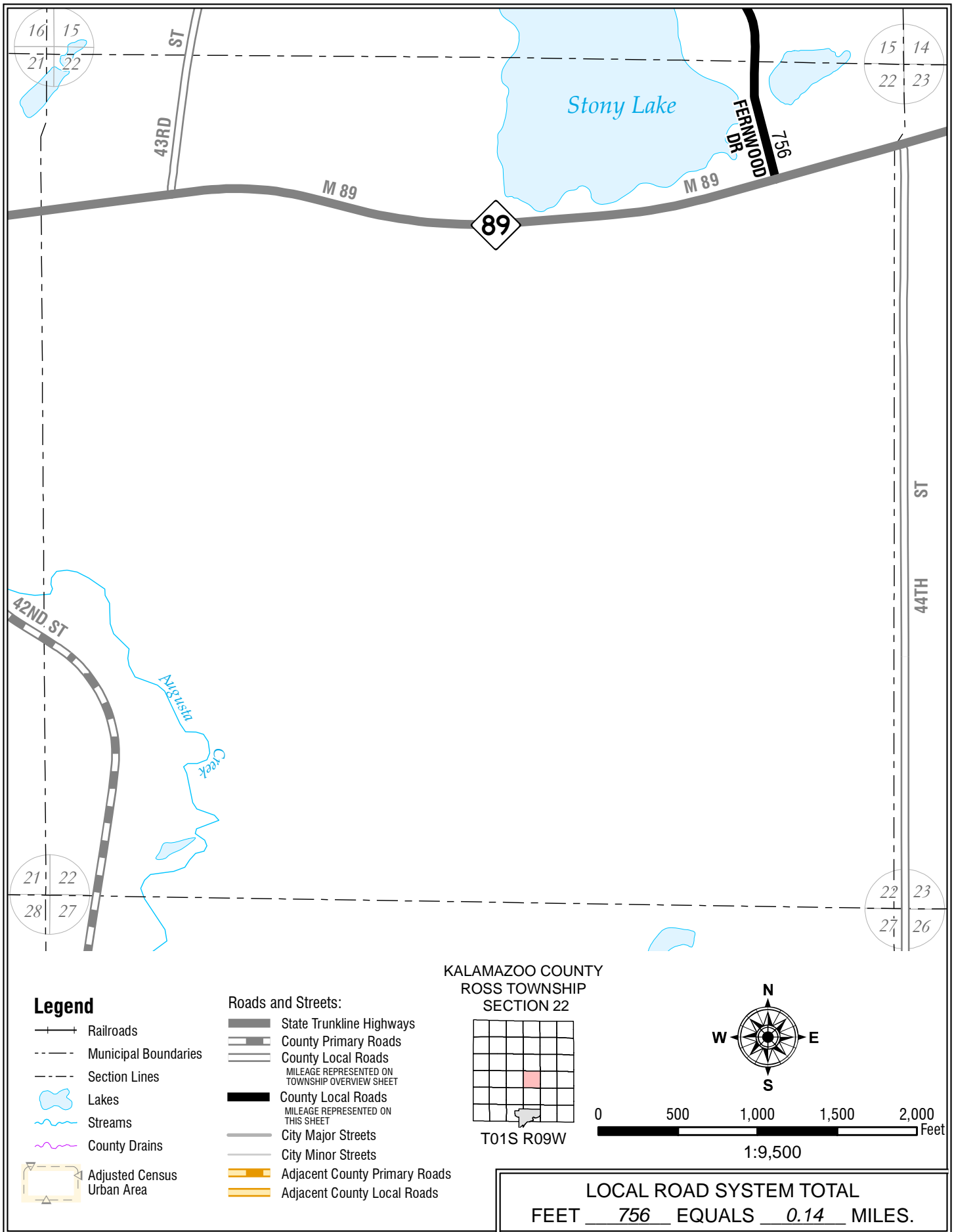
- State Trunkline Highways
- County Primary Roads
- County Local Roads
- County Local Roads
MILEAGE REPRESENTED ON THIS SHEET
- City Major Streets
- City Minor Streets
- Adjacent County Primary Roads
- Adjacent County Local Roads

KALAMAZOO COUNTY
ROSS TOWNSHIP
SECTION 20



1:9,500

LOCAL ROAD SYSTEM TOTAL
FEET 1,909 EQUALS 0.36 MILES.




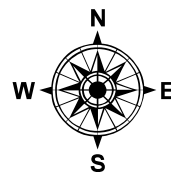
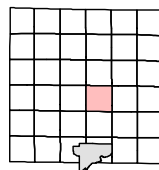
Legend

- Railroads
- Municipal Boundaries
- Section Lines
- Lakes
- Streams
- County Drains
- Adjusted Census Urban Area

Roads and Streets:

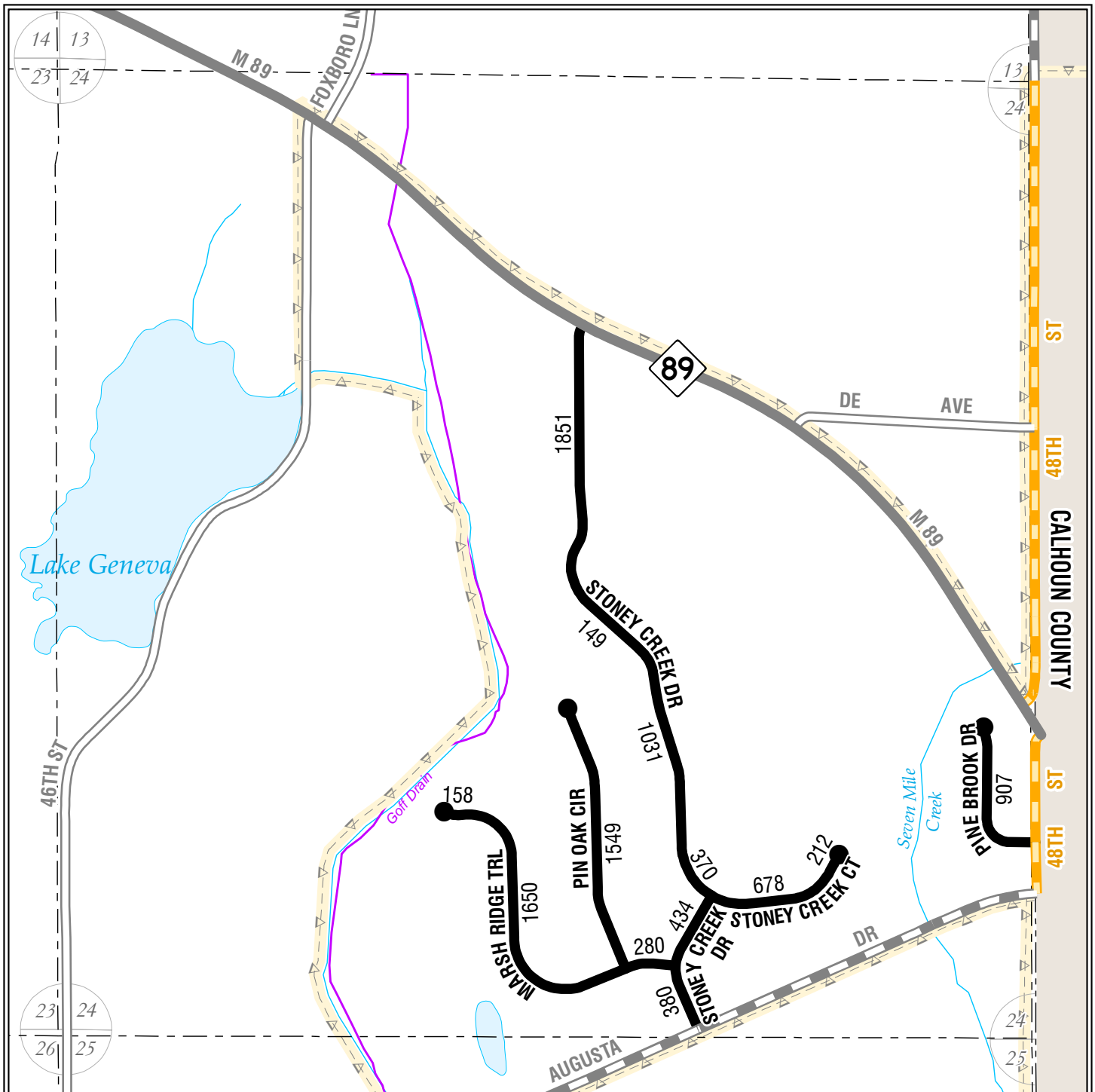
- State Trunkline Highways
- County Primary Roads
- County Local Roads
MILEAGE REPRESENTED ON TOWNSHIP OVERVIEW SHEET
- County Local Roads
MILEAGE REPRESENTED ON THIS SHEET
- City Major Streets
- City Minor Streets
- Adjacent County Primary Roads
- Adjacent County Local Roads

KALAMAZOO COUNTY
ROSS TOWNSHIP
SECTION 22



1:9,500

LOCAL ROAD SYSTEM TOTAL
FEET 756 EQUALS 0.14 MILES.



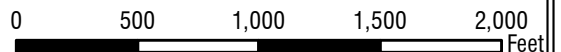
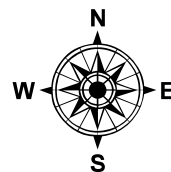
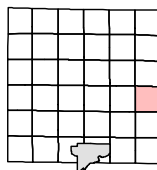
Legend

- Railroads
- Municipal Boundaries
- Section Lines
- Lakes
- Streams
- County Drains
- Adjusted Census Urban Area

Roads and Streets:

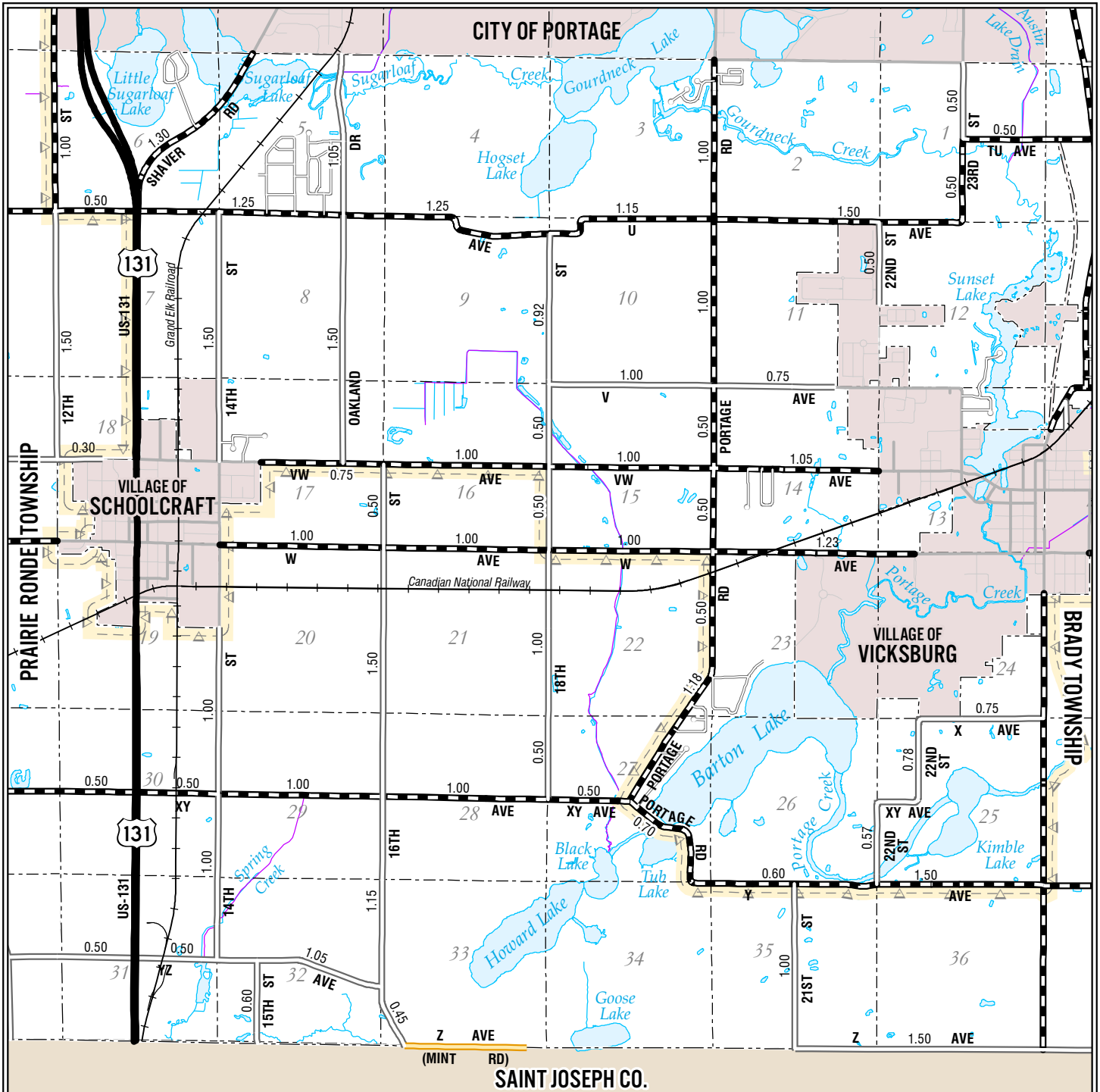
- State Trunkline Highways
- County Primary Roads
- County Local Roads
MILEAGE REPRESENTED ON TOWNSHIP OVERVIEW SHEET
- County Local Roads
MILEAGE REPRESENTED ON THIS SHEET
- City Major Streets
- City Minor Streets
- Adjacent County Primary Roads
- Adjacent County Local Roads

KALAMAZOO COUNTY
ROSS TOWNSHIP
SECTION 24



1:9,500

LOCAL ROAD SYSTEM TOTAL
FEET 9,649 EQUALS 1.83 MILES.



SAINT JOSEPH CO.

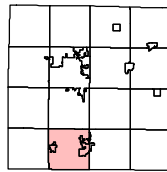
Legend

- Railroads
- Municipal Boundaries
- Section Lines
- Lakes
- Streams
- County Drains
- Adjusted Census Urban Area


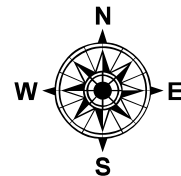
Roads and Streets:

- State Trunkline Highways
- County Primary Roads
- County Local Roads
MILEAGE REPRESENTED ON THIS SHEET
- County Local Roads
MILEAGE REPRESENTED ON SECTION DETAIL SHEETS
- City Major Streets
- City Minor Streets
- Adjacent County Primary Roads
- Adjacent County Local Roads

**KALAMAZOO COUNTY
SCHOOLCRAFT TOWNSHIP**

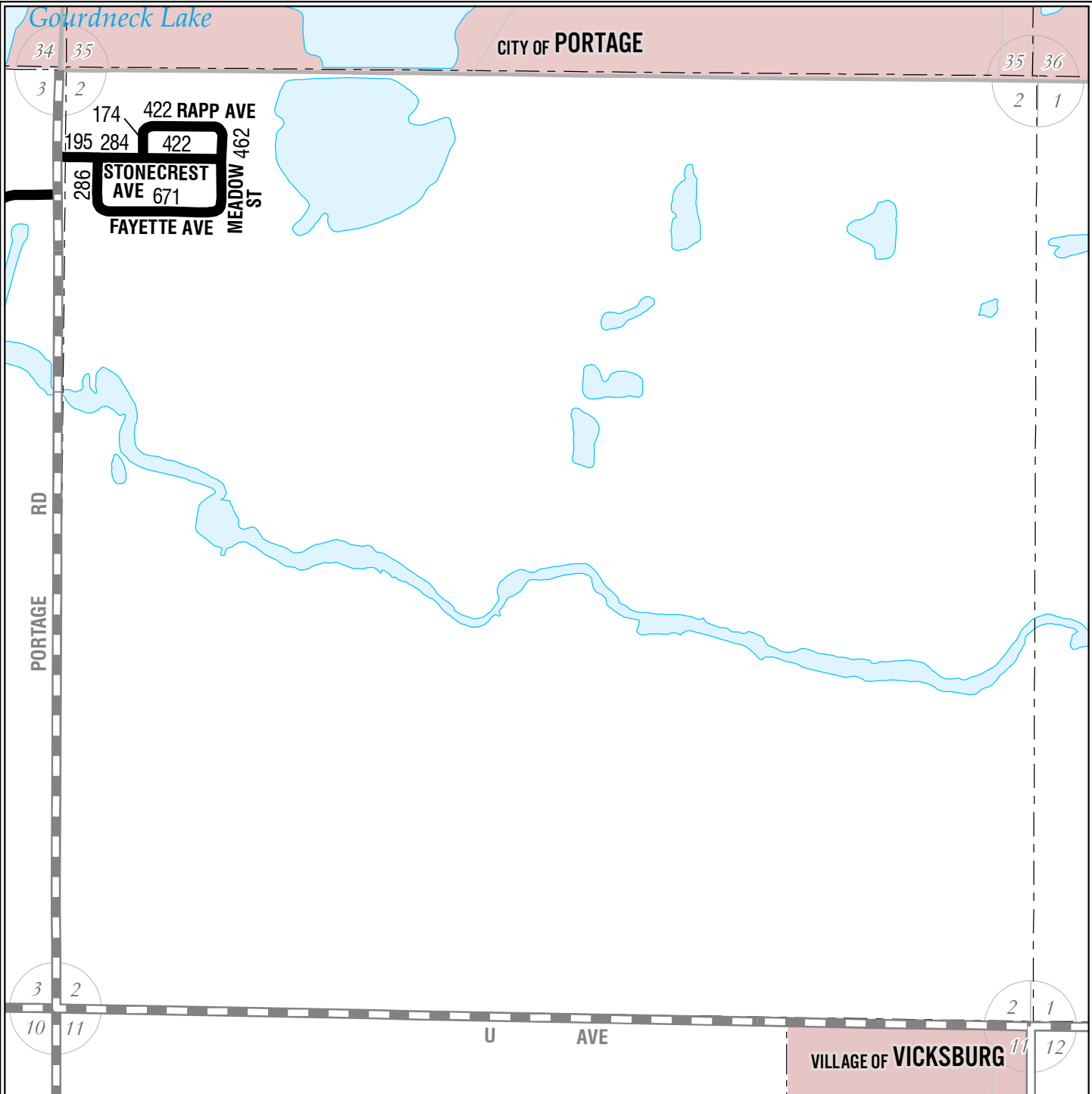


T4S R11W



1:56,000

PRIMARY ROAD SYSTEM IS 27.96 MILES.
LOCAL ROAD SYSTEM IS 24.87 MILES.

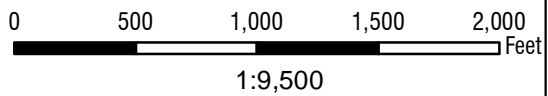

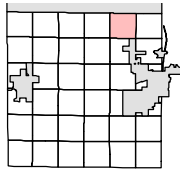


Legend

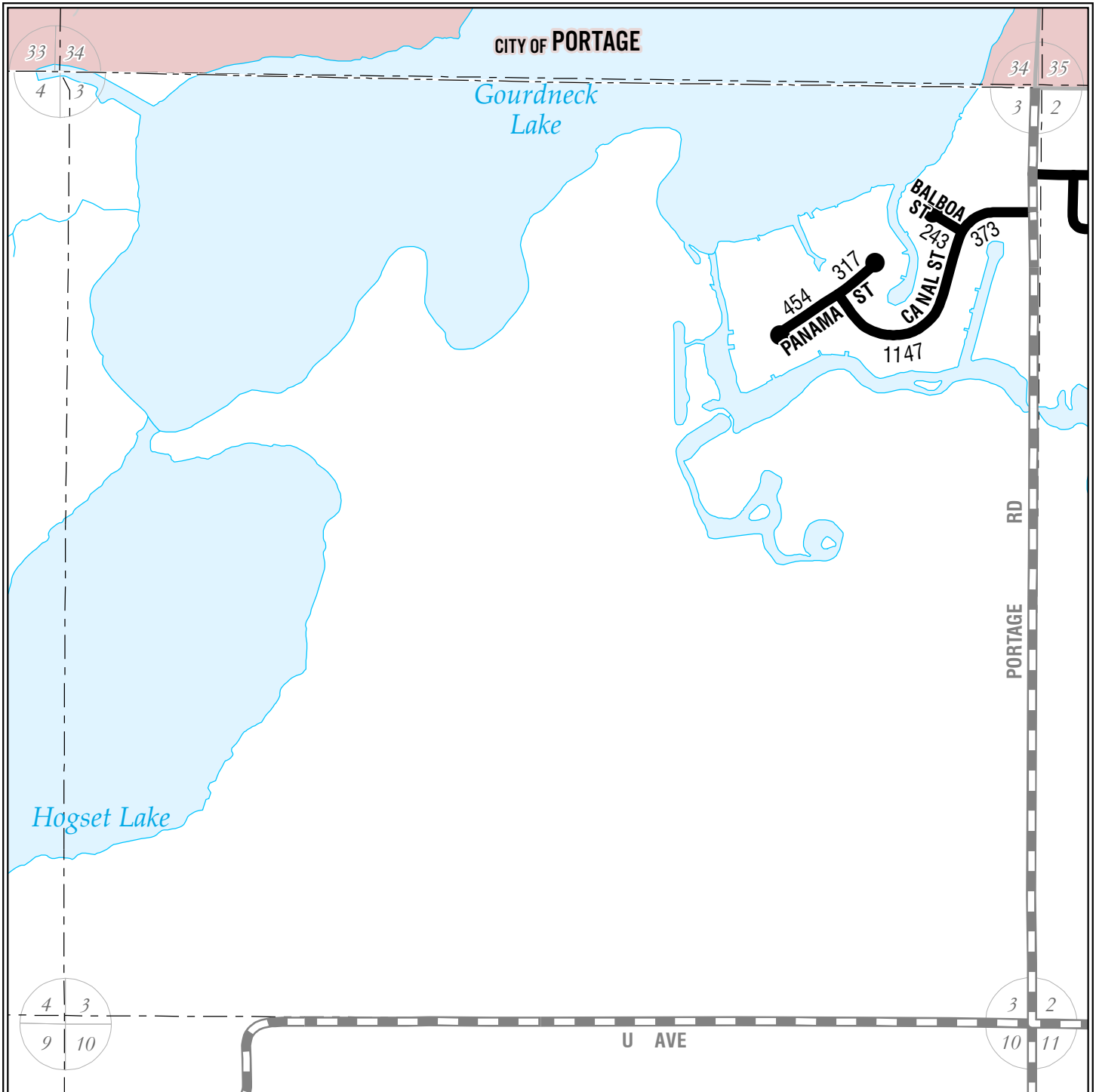
- Railroads
- Municipal Boundaries
- Section Lines
- Lakes
- Streams
- County Drains
- Adjusted Census Urban Area

- Roads and Streets:**
- State Trunkline Highways
 - County Primary Roads
 - County Local Roads
MILEAGE REPRESENTED ON TOWNSHIP OVERVIEW SHEET
 - County Local Roads
MILEAGE REPRESENTED ON THIS SHEET
 - City Major Streets
 - City Minor Streets
 - Adjacent County Primary Roads
 - Adjacent County Local Roads

KALAMAZOO COUNTY
SCHOOLCRAFT TOWNSHIP
SECTION 2



LOCAL ROAD SYSTEM TOTAL
FEET 2,916 EQUALS 0.55 MILES.



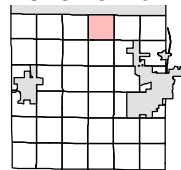
Legend

- Railroads
- Municipal Boundaries
- Section Lines
- Lakes
- Streams
- County Drains
- Adjusted Census Urban Area


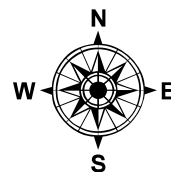
Roads and Streets:

- State Trunkline Highways
- County Primary Roads
- County Local Roads
MILEAGE REPRESENTED ON TOWNSHIP OVERVIEW SHEET
- County Local Roads
MILEAGE REPRESENTED ON THIS SHEET
- City Major Streets
- City Minor Streets
- Adjacent County Primary Roads
- Adjacent County Local Roads

**KALAMAZOO COUNTY
SCHOOLCRAFT TOWNSHIP
SECTION 3**

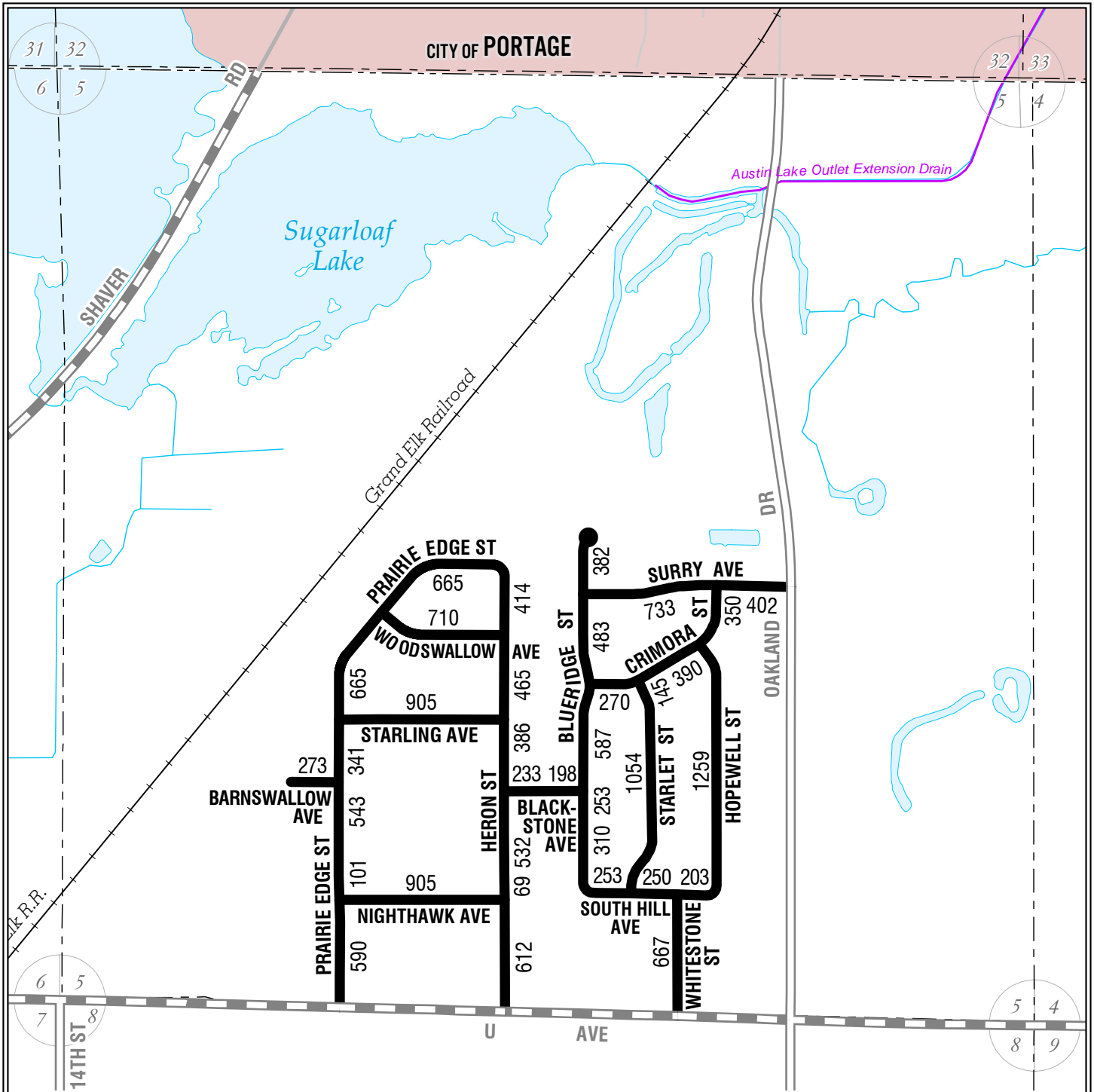


T04S R11W



1:9,500

LOCAL ROAD SYSTEM TOTAL
 FEET 2,534 EQUALS 0.48 MILES.



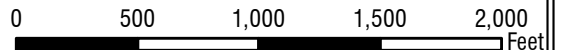
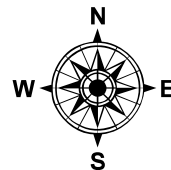
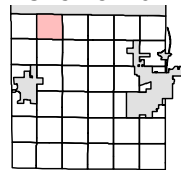
Legend

- Railroads
- Municipal Boundaries
- Section Lines
- Lakes
- Streams
- County Drains
- Adjusted Census Urban Area

Roads and Streets:

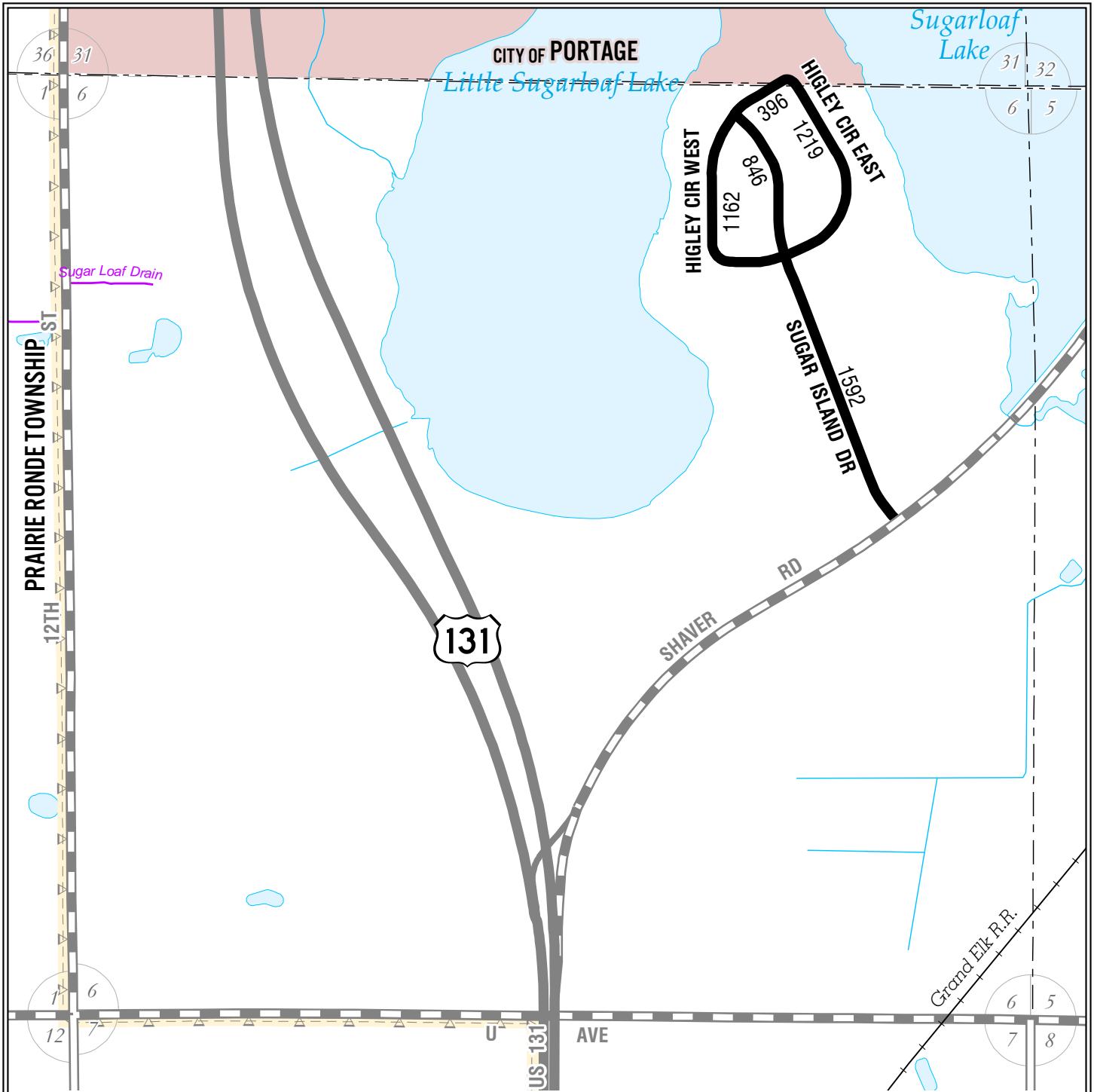
- State Trunkline Highways
- County Primary Roads
- County Local Roads
MILEAGE REPRESENTED ON TOWNSHIP OVERVIEW SHEET
- County Local Roads
MILEAGE REPRESENTED ON THIS SHEET
- City Major Streets
- City Minor Streets
- Adjacent County Primary Roads
- Adjacent County Local Roads

KALAMAZOO COUNTY
SCHOOLCRAFT TOWNSHIP
SECTION 5



1:9,500

LOCAL ROAD SYSTEM TOTAL
FEET 16,785 EQUALS 3.18 MILES.




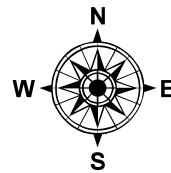
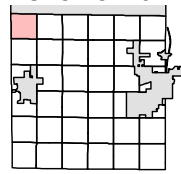
Legend

- Railroads
- Municipal Boundaries
- Section Lines
- Lakes
- Streams
- County Drains
- Adjusted Census Urban Area

Roads and Streets:

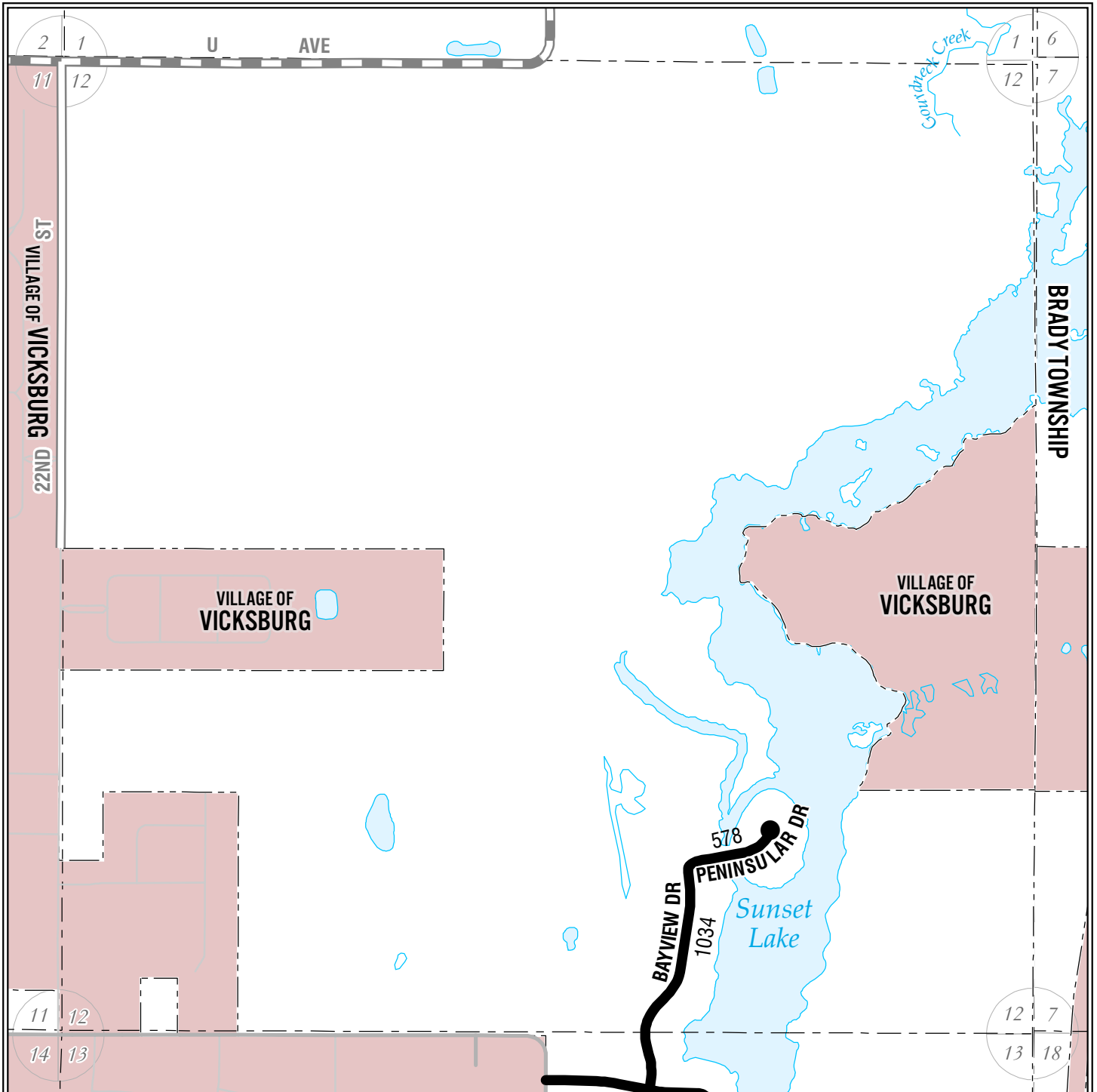
- State Trunkline Highways
- County Primary Roads
- County Local Roads
MILEAGE REPRESENTED ON TOWNSHIP OVERVIEW SHEET
- County Local Roads
MILEAGE REPRESENTED ON THIS SHEET
- City Major Streets
- City Minor Streets
- Adjacent County Primary Roads
- Adjacent County Local Roads

**KALAMAZOO COUNTY
SCHOOLCRAFT TOWNSHIP
SECTION 6**



1:9,500

LOCAL ROAD SYSTEM TOTAL
FEET 5,215 EQUALS 0.99 MILES.



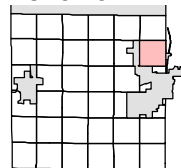
Legend

- Railroads
- Municipal Boundaries
- Section Lines
- Lakes
- Streams
- County Drains
- Adjusted Census Urban Area

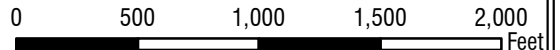
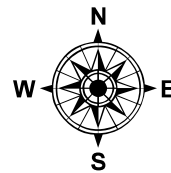
Roads and Streets:

- State Trunkline Highways
- County Primary Roads
- County Local Roads
MILEAGE REPRESENTED ON TOWNSHIP OVERVIEW SHEET
- County Local Roads
MILEAGE REPRESENTED ON THIS SHEET
- City Major Streets
- City Minor Streets
- Adjacent County Primary Roads
- Adjacent County Local Roads

KALAMAZOO COUNTY
SCHOOLCRAFT TOWNSHIP
SECTION 12

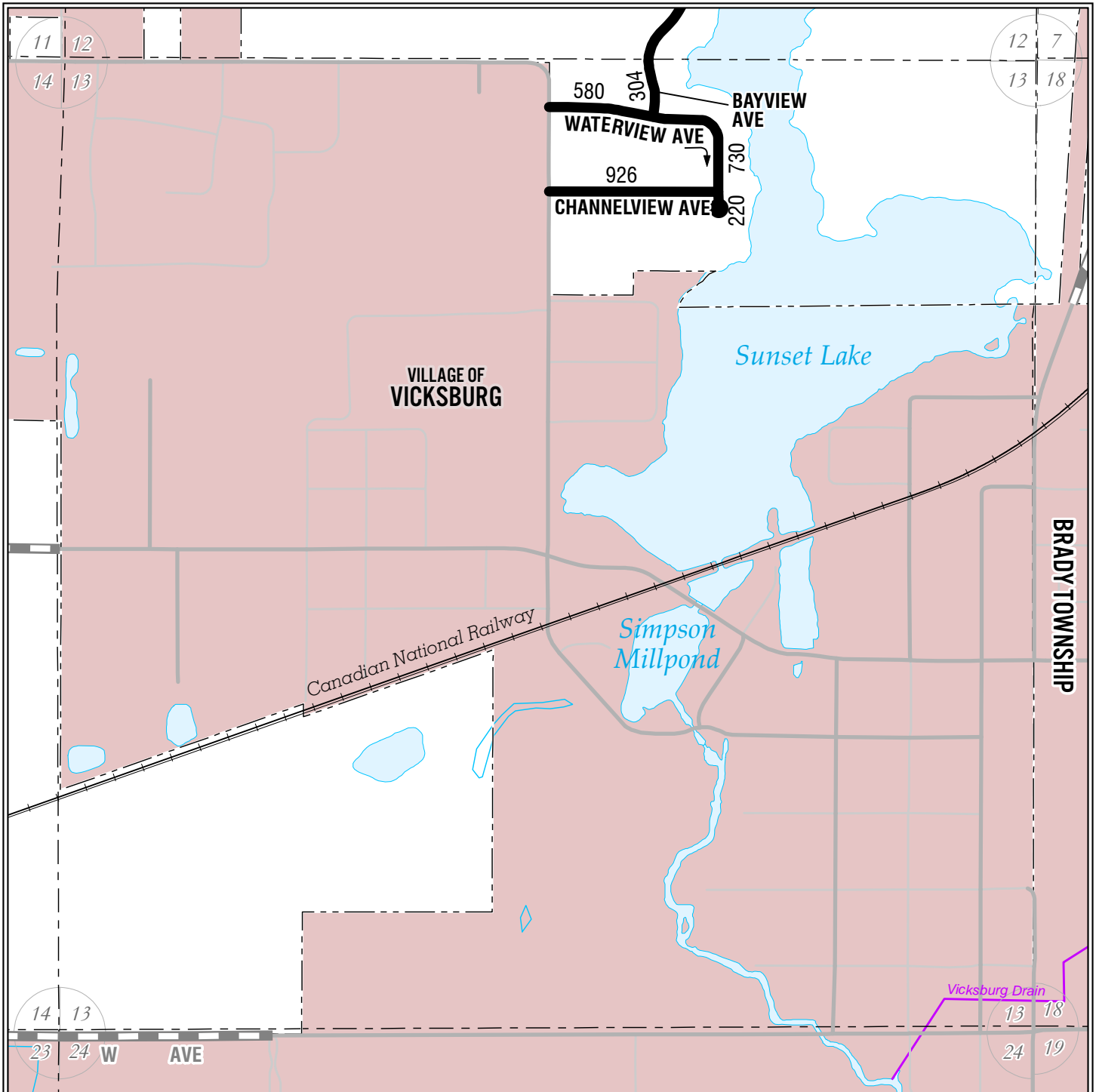


T04S R11W



1:9,500

LOCAL ROAD SYSTEM TOTAL
FEET 1,612 EQUALS 0.31 MILES.



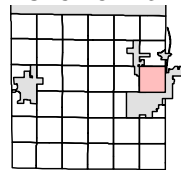
Legend

- Railroads
- Municipal Boundaries
- Section Lines
- Lakes
- Streams
- County Drains
- Adjusted Census Urban Area

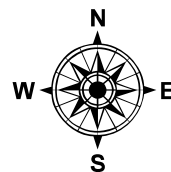
Roads and Streets:

- State Trunkline Highways
- County Primary Roads
- County Local Roads
MILEAGE REPRESENTED ON TOWNSHIP OVERVIEW SHEET
- County Local Roads
MILEAGE REPRESENTED ON THIS SHEET
- City Major Streets
- City Minor Streets
- Adjacent County Primary Roads
- Adjacent County Local Roads

KALAMAZOO COUNTY
SCHOOLCRAFT TOWNSHIP
SECTION 13

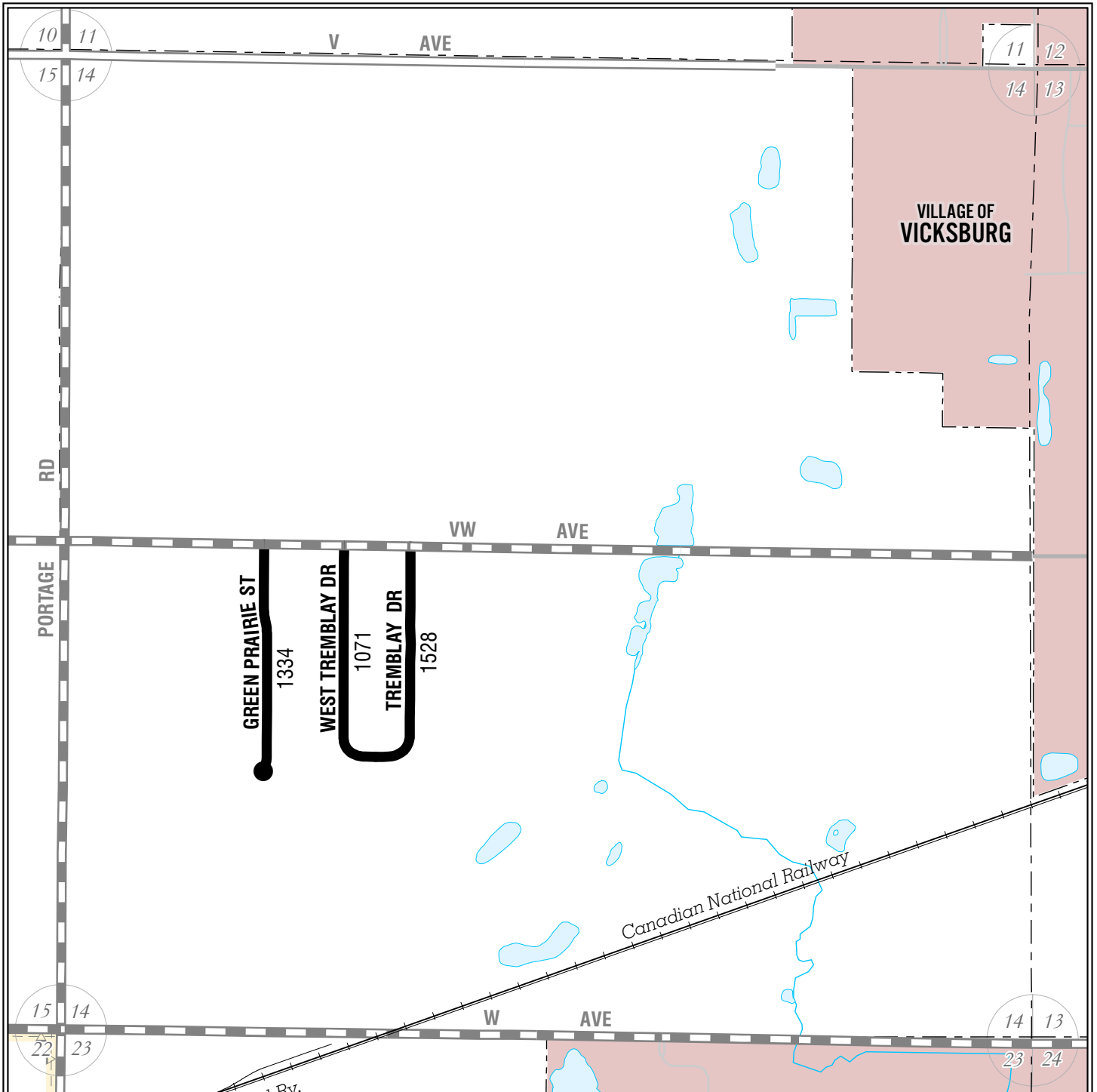


T04S R11W



1:9,500

LOCAL ROAD SYSTEM TOTAL
FEET 2,760 EQUALS 0.52 MILES.



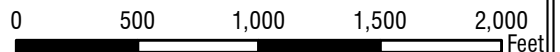
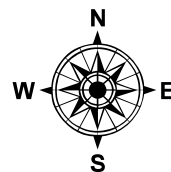
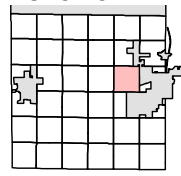
Legend

- Railroads
- Municipal Boundaries
- Section Lines
- Lakes
- Streams
- County Drains
- Adjusted Census Urban Area

Roads and Streets:

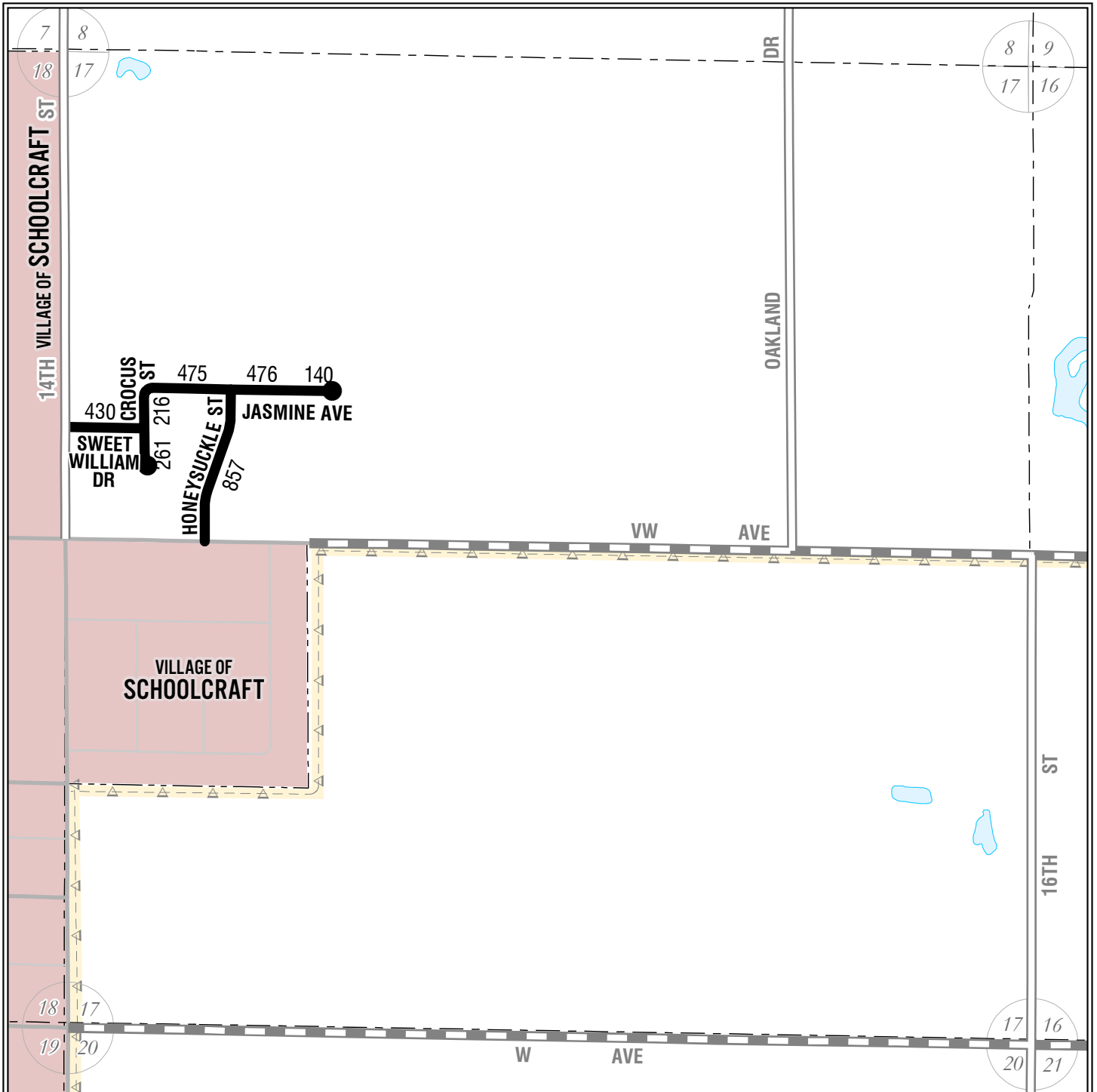
- State Trunkline Highways
- County Primary Roads
- County Local Roads
MILEAGE REPRESENTED ON TOWNSHIP OVERVIEW SHEET
- County Local Roads
MILEAGE REPRESENTED ON THIS SHEET
- City Major Streets
- City Minor Streets
- Adjacent County Primary Roads
- Adjacent County Local Roads

**KALAMAZOO COUNTY
SCHOOLCRAFT TOWNSHIP
SECTION 14**



1:9,500

**LOCAL ROAD SYSTEM TOTAL
FEET 3,933 EQUALS 0.74 MILES.**



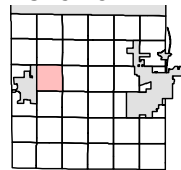
Legend

- Railroads
- Municipal Boundaries
- Section Lines
- Lakes
- Streams
- County Drains
- Adjusted Census Urban Area


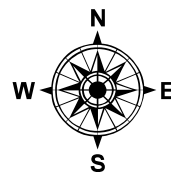
Roads and Streets:

- State Trunkline Highways
- County Primary Roads
- County Local Roads
MILEAGE REPRESENTED ON TOWNSHIP OVERVIEW SHEET
- County Local Roads
MILEAGE REPRESENTED ON THIS SHEET
- City Major Streets
- City Minor Streets
- Adjacent County Primary Roads
- Adjacent County Local Roads

KALAMAZOO COUNTY
SCHOOLCRAFT TOWNSHIP
SECTION 17

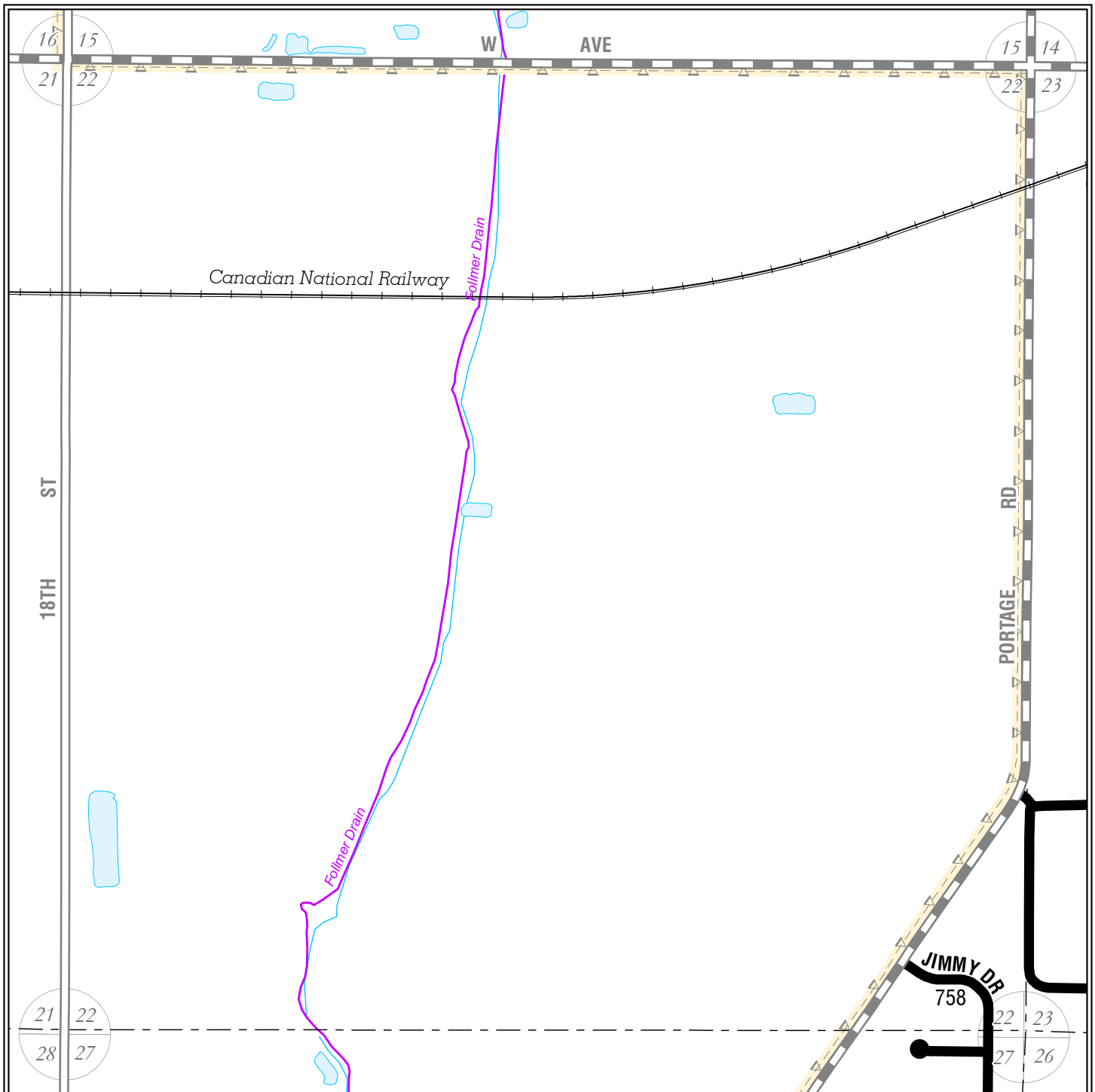


T04S R11W



1:9,500

LOCAL ROAD SYSTEM TOTAL
FEET 2,855 EQUALS 0.54 MILES.



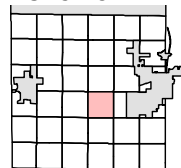
Legend

- Railroads
- Municipal Boundaries
- Section Lines
- Lakes
- Streams
- County Drains
- Adjusted Census Urban Area

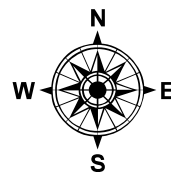
Roads and Streets:

- State Trunkline Highways
- County Primary Roads
- County Local Roads
- County Local Roads
- City Major Streets
- City Minor Streets
- Adjacent County Primary Roads
- Adjacent County Local Roads

KALAMAZOO COUNTY
SCHOOLCRAFT TOWNSHIP
SECTION 22

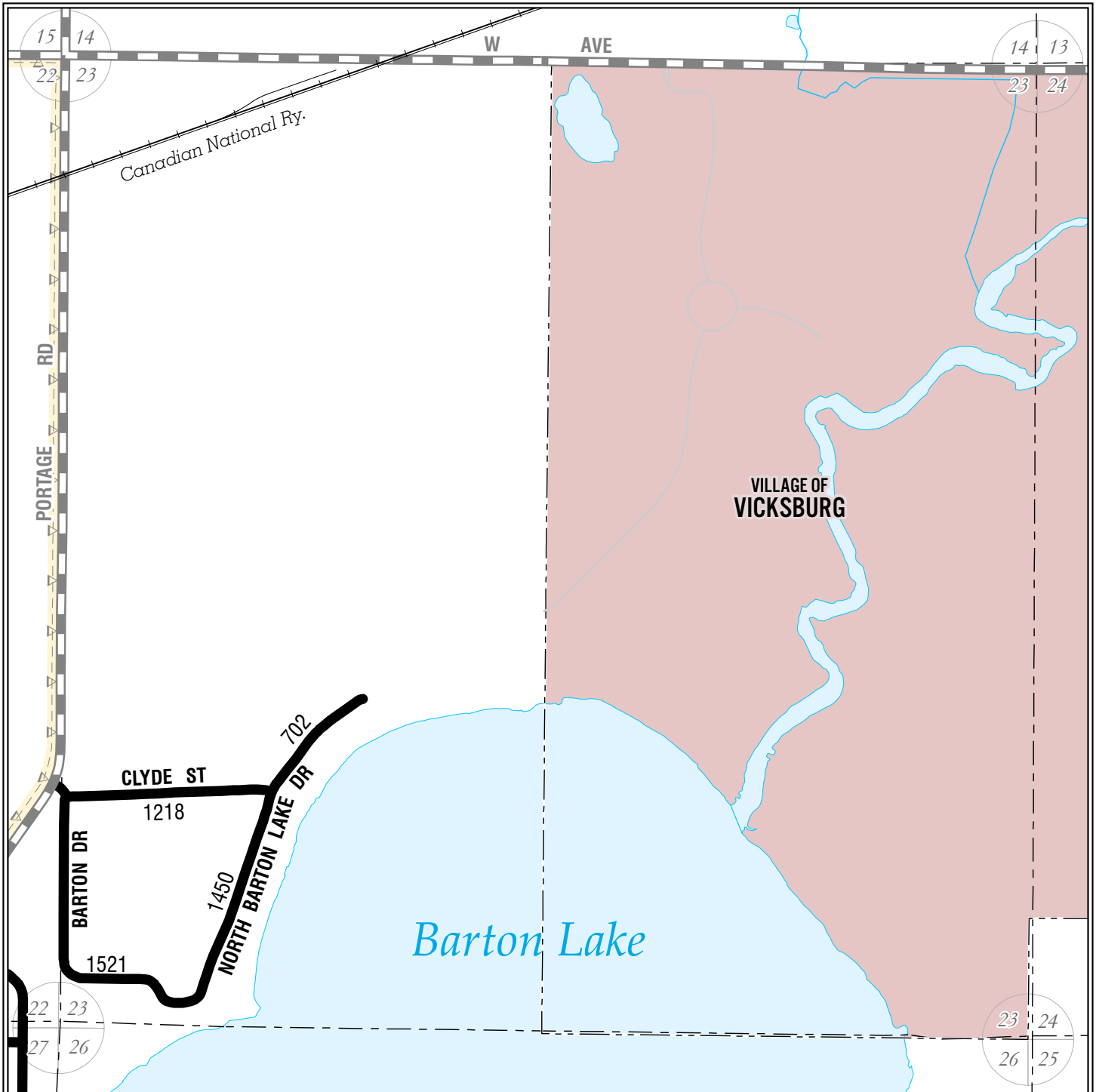


T04S R11W



1:9,500

LOCAL ROAD SYSTEM TOTAL
FEET 758 EQUALS 0.14 MILES.



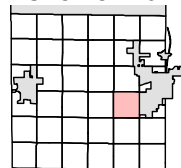
Legend

- Railroads
- Municipal Boundaries
- Section Lines
- Lakes
- Streams
- County Drains
- Adjusted Census Urban Area

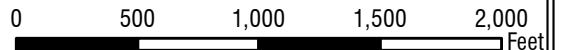
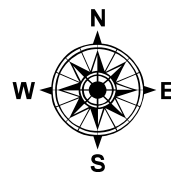
Roads and Streets:

- State Trunkline Highways
- County Primary Roads
- County Local Roads
- County Local Roads
MILEAGE REPRESENTED ON THIS SHEET
- City Major Streets
- City Minor Streets
- Adjacent County Primary Roads
- Adjacent County Local Roads

KALAMAZOO COUNTY
SCHOOLCRAFT TOWNSHIP
SECTION 23

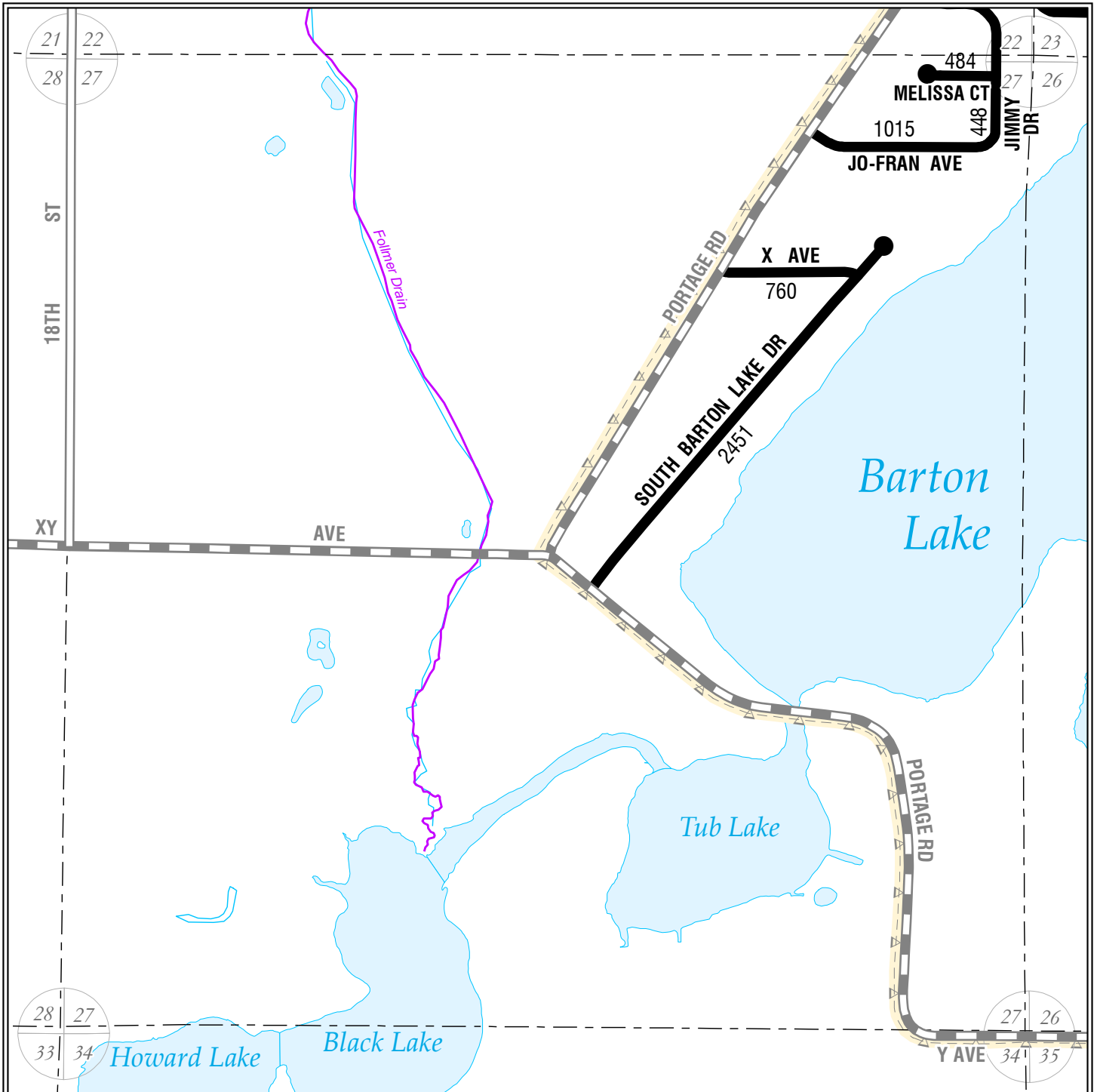


T04S R11W



1:9,500

LOCAL ROAD SYSTEM TOTAL
FEET 4,891 EQUALS 0.93 MILES.




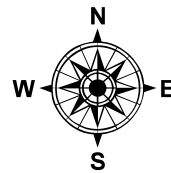
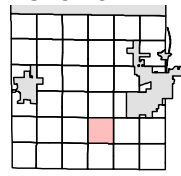
Legend

- Railroads
- Municipal Boundaries
- Section Lines
- Lakes
- Streams
- County Drains
- Adjusted Census Urban Area

Roads and Streets:

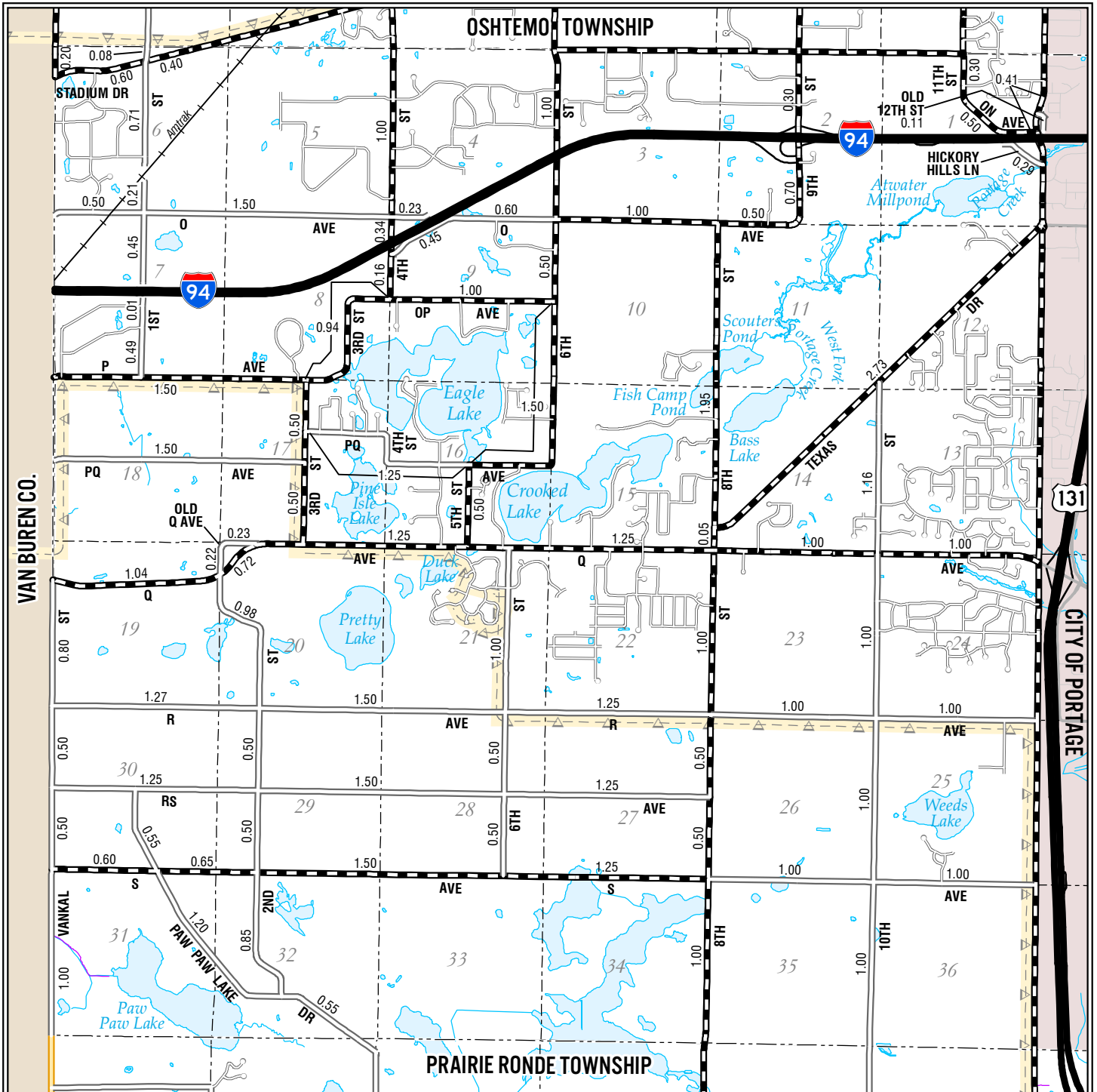
- State Trunkline Highways
- County Primary Roads
- County Local Roads
MILEAGE REPRESENTED ON TOWNSHIP OVERVIEW SHEET
- County Local Roads
MILEAGE REPRESENTED ON THIS SHEET
- City Major Streets
- City Minor Streets
- Adjacent County Primary Roads
- Adjacent County Local Roads

KALAMAZOO COUNTY
SCHOOLCRAFT TOWNSHIP
SECTION 27



1:9,500

LOCAL ROAD SYSTEM TOTAL
FEET 5,158 EQUALS 0.98 MILES.



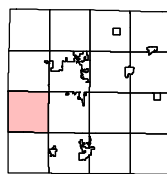
Legend

- Railroads
- Municipal Boundaries
- Section Lines
- Lakes
- Streams
- County Drains
- Adjusted Census Urban Area


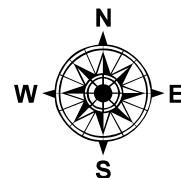
Roads and Streets:

- State Trunkline Highways
- County Primary Roads
- County Local Roads
MILEAGE REPRESENTED ON THIS SHEET
- County Local Roads
MILEAGE REPRESENTED ON SECTION DETAIL SHEETS
- City Major Streets
- City Minor Streets
- Adjacent County Primary Roads
- Adjacent County Local Roads

KALAMAZOO COUNTY TEXAS TOWNSHIP

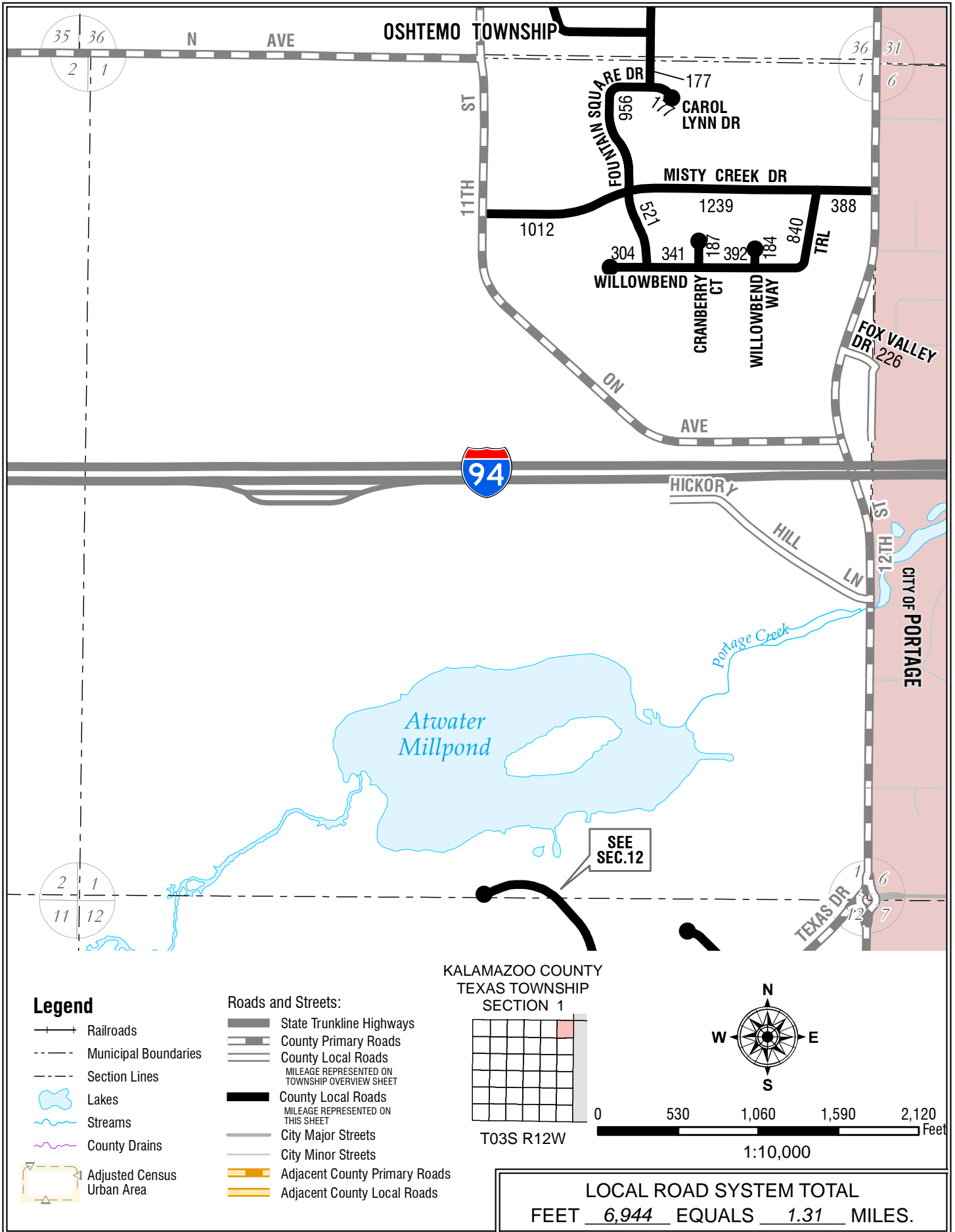


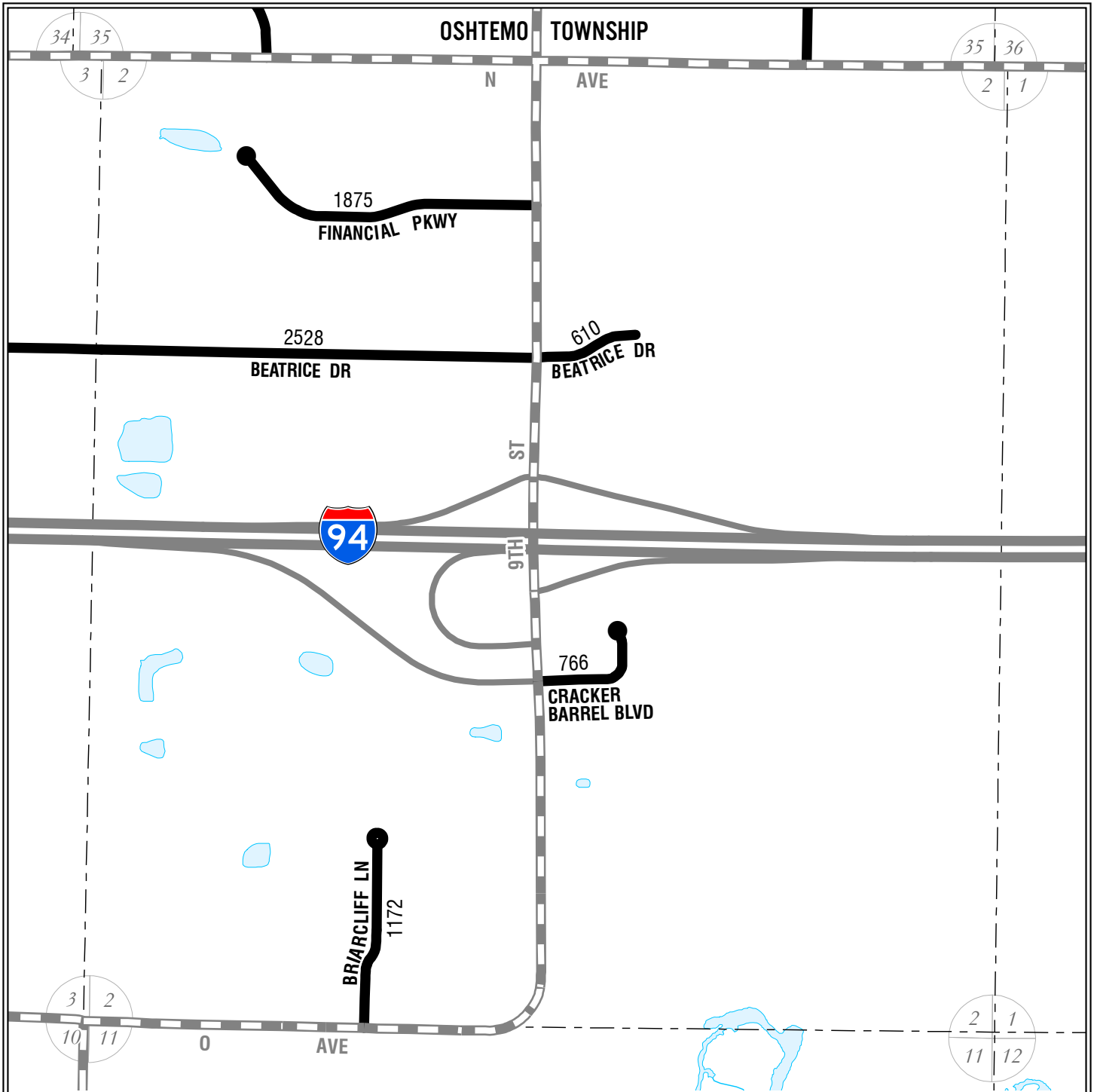
T3S R12W



1:56,000

PRIMARY ROAD SYSTEM IS 32.34 MILES.
LOCAL ROAD SYSTEM IS 34.92 MILES.





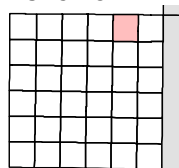
Legend

- Railroads
- Municipal Boundaries
- Section Lines
- Lakes
- Streams
- County Drains
- Adjusted Census Urban Area

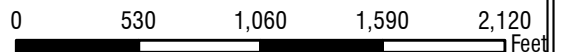
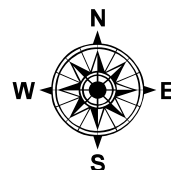
Roads and Streets:

- State Trunkline Highways
- County Primary Roads
- County Local Roads
MILEAGE REPRESENTED ON TOWNSHIP OVERVIEW SHEET
- County Local Roads
MILEAGE REPRESENTED ON THIS SHEET
- City Major Streets
- City Minor Streets
- Adjacent County Primary Roads
- Adjacent County Local Roads

KALAMAZOO COUNTY
TEXAS TOWNSHIP
SECTION 2

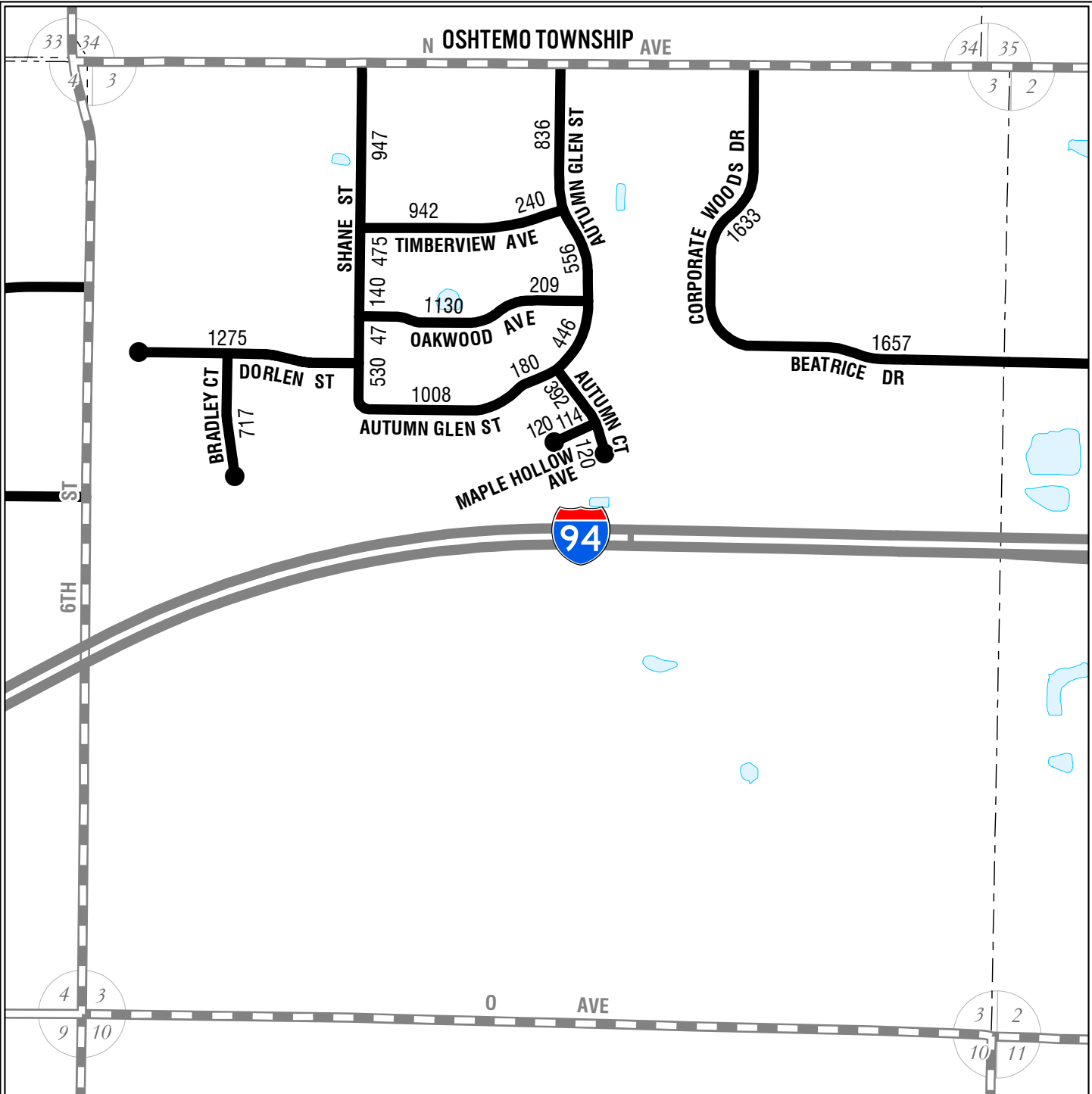


T03S R12W



1:10,000

LOCAL ROAD SYSTEM TOTAL
FEET 6,951 EQUALS 1.32 MILES.

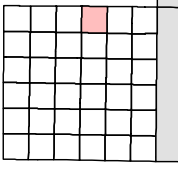


Legend



- Railroads
- Municipal Boundaries
- Section Lines
- Lakes
- Streams
- County Drains
- Adjusted Census Urban Area

- Roads and Streets:**
- State Trunkline Highways
 - County Primary Roads
 - County Local Roads
 - County Local Roads
 - City Major Streets
 - City Minor Streets
 - Adjacent County Primary Roads
 - Adjacent County Local Roads

KALAMAZOO COUNTY
TEXAS TOWNSHIP
SECTION 3



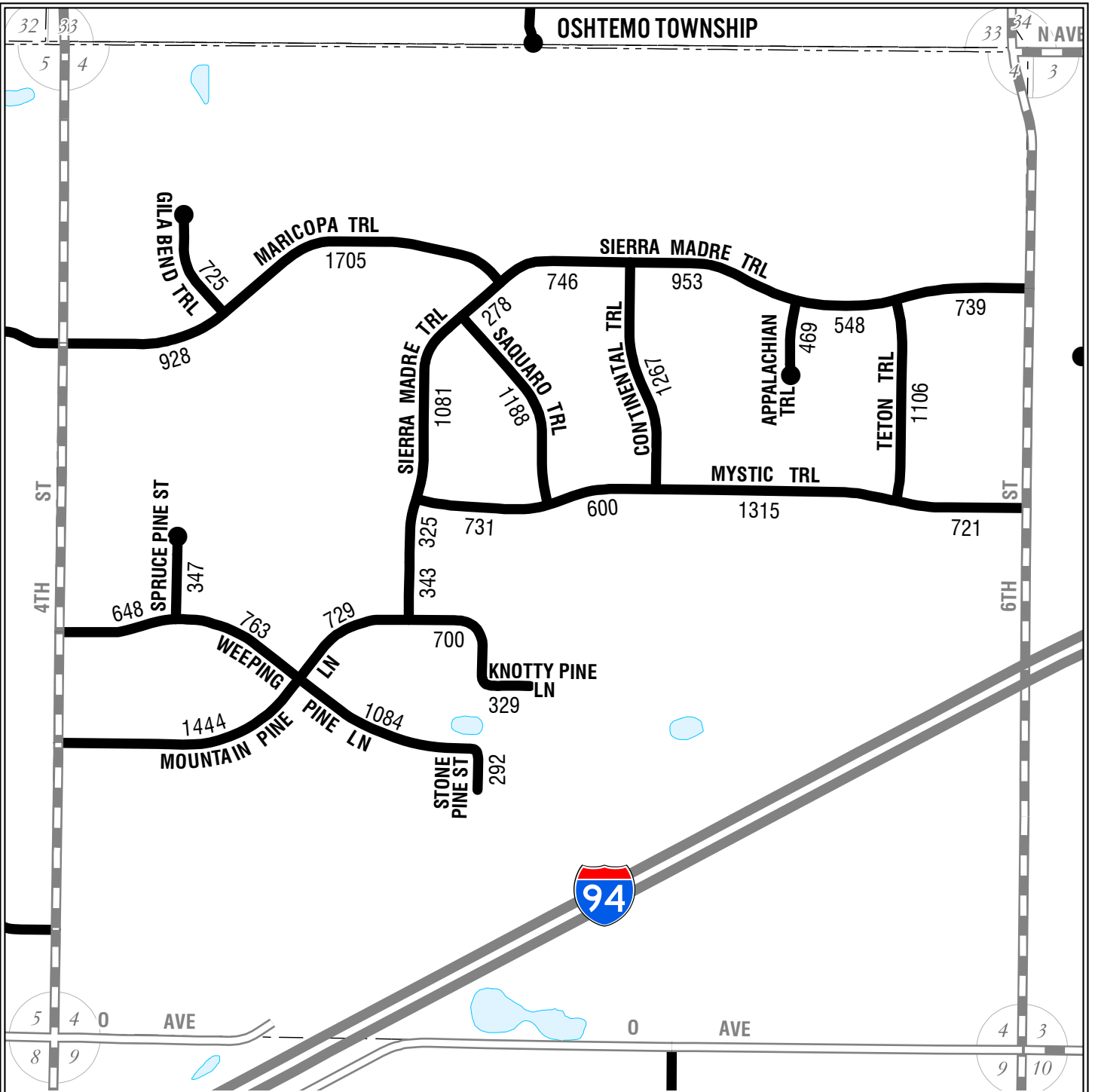
T03S R12W



1:10,000

LOCAL ROAD SYSTEM TOTAL
FEET 13,714 EQUALS 2.60 MILES.

OSHTEMO TOWNSHIP



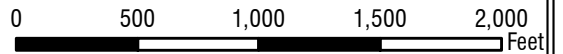
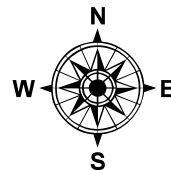
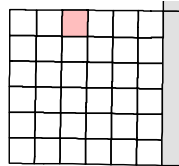
Legend

- Railroads
- Municipal Boundaries
- Section Lines
- Lakes
- Streams
- County Drains
- Adjusted Census Urban Area

Roads and Streets:

- State Trunkline Highways
- County Primary Roads
- County Local Roads
MILEAGE REPRESENTED ON TOWNSHIP OVERVIEW SHEET
- County Local Roads
MILEAGE REPRESENTED ON THIS SHEET
- City Major Streets
- City Minor Streets
- Adjacent County Primary Roads
- Adjacent County Local Roads

KALAMAZOO COUNTY
TEXAS TOWNSHIP
SECTION 4



1:9,500

LOCAL ROAD SYSTEM TOTAL
FEET 22,114 EQUALS 4.19 MILES.

OSHEMO TOWNSHIP

31 | 32

6 | 5

32 | 33

5 | 4

Amtrak

ROCKY MOUNTAIN ST

370
694

MARICOPA TRL

1700

1948

ANDES AVE

316 800

EL DORADO AVE

1690

DENALI ST

1631

HIMALAYAS AVE

1922

SHOSHONE ST

1314

4TH ST

MONTEZUMA AVE

819

0 AVE








6 | 5

7 | 8









5 | 4

8 | 9

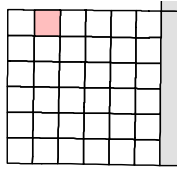
Legend

-  Railroads
-  Municipal Boundaries
-  Section Lines
-  Lakes
-  Streams
-  County Drains
-  Adjusted Census Urban Area

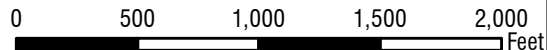
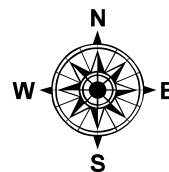
Roads and Streets:

-  State Trunkline Highways
-  County Primary Roads
-  County Local Roads
MILEAGE REPRESENTED ON TOWNSHIP OVERVIEW SHEET
-  County Local Roads
MILEAGE REPRESENTED ON THIS SHEET
-  City Major Streets
-  City Minor Streets
-  Adjacent County Primary Roads
-  Adjacent County Local Roads

KALAMAZOO COUNTY
TEXAS TOWNSHIP
SECTION 5

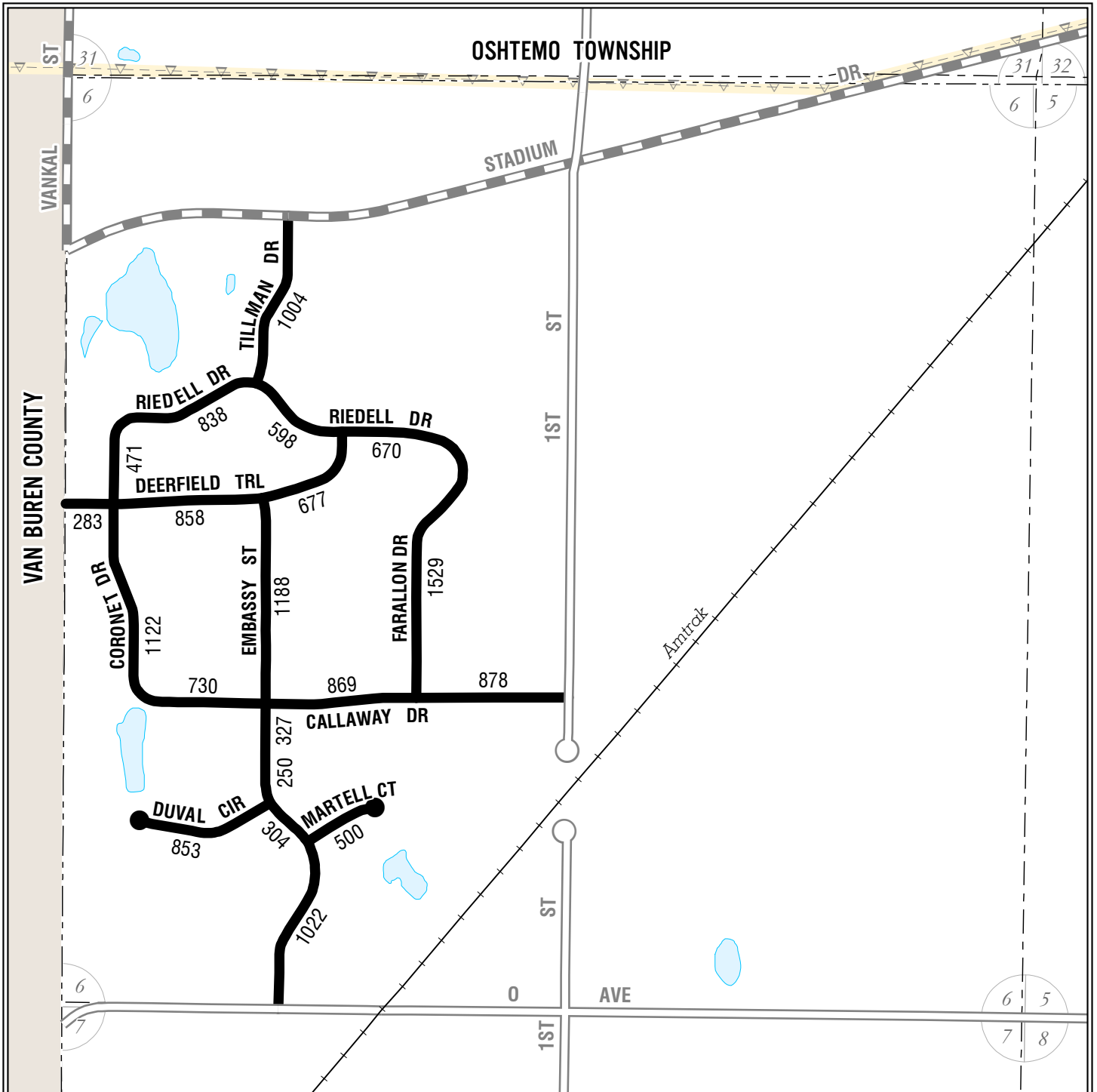


T03S R12W



1:9,500

LOCAL ROAD SYSTEM TOTAL
FEET 14,495 EQUALS 2.75 MILES.



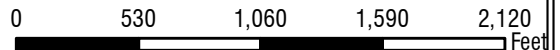
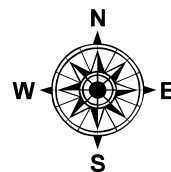
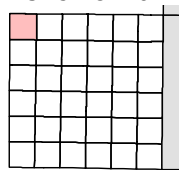
Legend

- Railroads
- Municipal Boundaries
- Section Lines
- Lakes
- Streams
- County Drains
- Adjusted Census Urban Area

Roads and Streets:

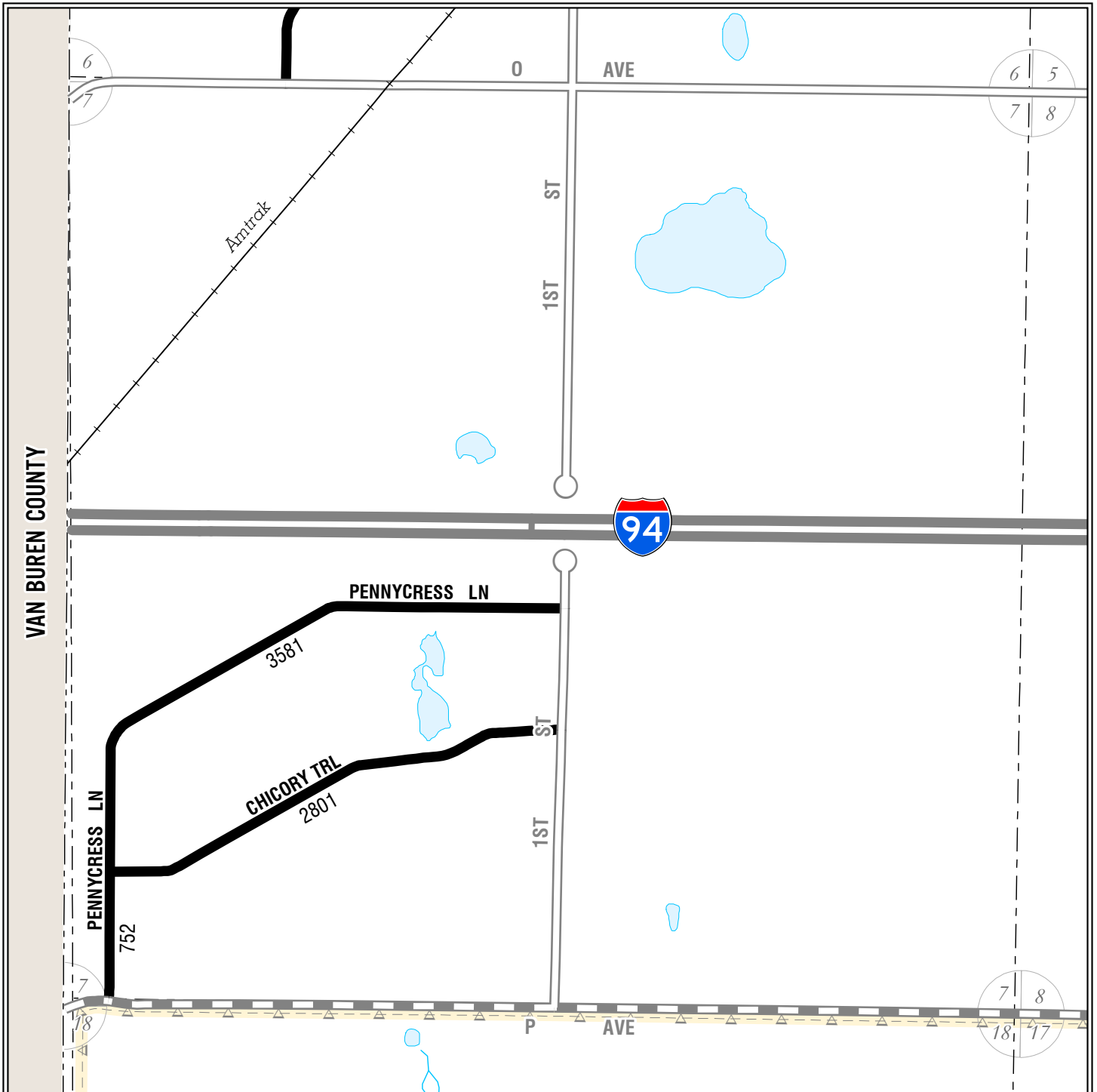
- State Trunkline Highways
- County Primary Roads
- County Local Roads
MILEAGE REPRESENTED ON TOWNSHIP OVERVIEW SHEET
- County Local Roads
MILEAGE REPRESENTED ON THIS SHEET
- City Major Streets
- City Minor Streets
- Adjacent County Primary Roads
- Adjacent County Local Roads

KALAMAZOO COUNTY
TEXAS TOWNSHIP
SECTION 6



1:10,000

LOCAL ROAD SYSTEM TOTAL
FEET 14,971 EQUALS 2.84 MILES.



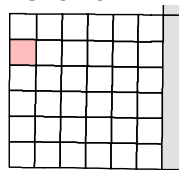
Legend

- Railroads
- Municipal Boundaries
- Section Lines
- Lakes
- Streams
- County Drains
- Adjusted Census Urban Area

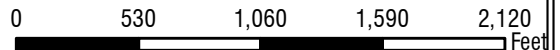
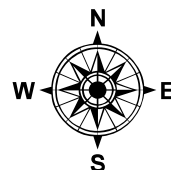
Roads and Streets:

- State Trunkline Highways
- County Primary Roads
- County Local Roads
MILEAGE REPRESENTED ON TOWNSHIP OVERVIEW SHEET
- County Local Roads
MILEAGE REPRESENTED ON THIS SHEET
- City Major Streets
- City Minor Streets
- Adjacent County Primary Roads
- Adjacent County Local Roads

KALAMAZOO COUNTY
TEXAS TOWNSHIP
SECTION 7

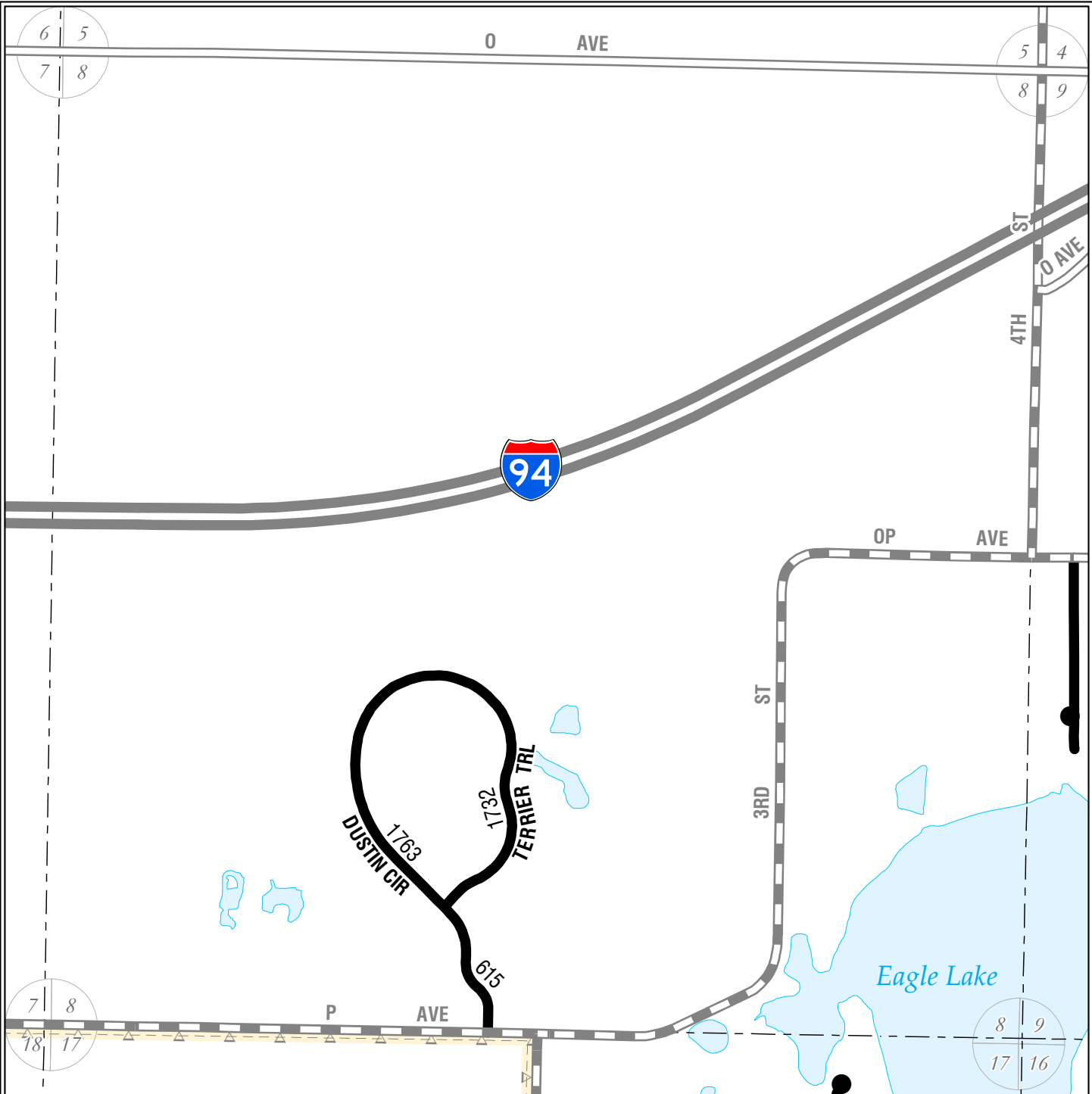


T03S R12W



1:10,000

LOCAL ROAD SYSTEM TOTAL
FEET 7,134 EQUALS 1.35 MILES.



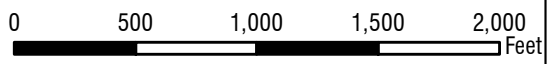

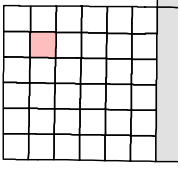
Legend

- Railroads
- Municipal Boundaries
- Section Lines
- Lakes
- Streams
- County Drains
- Adjusted Census Urban Area

Roads and Streets:

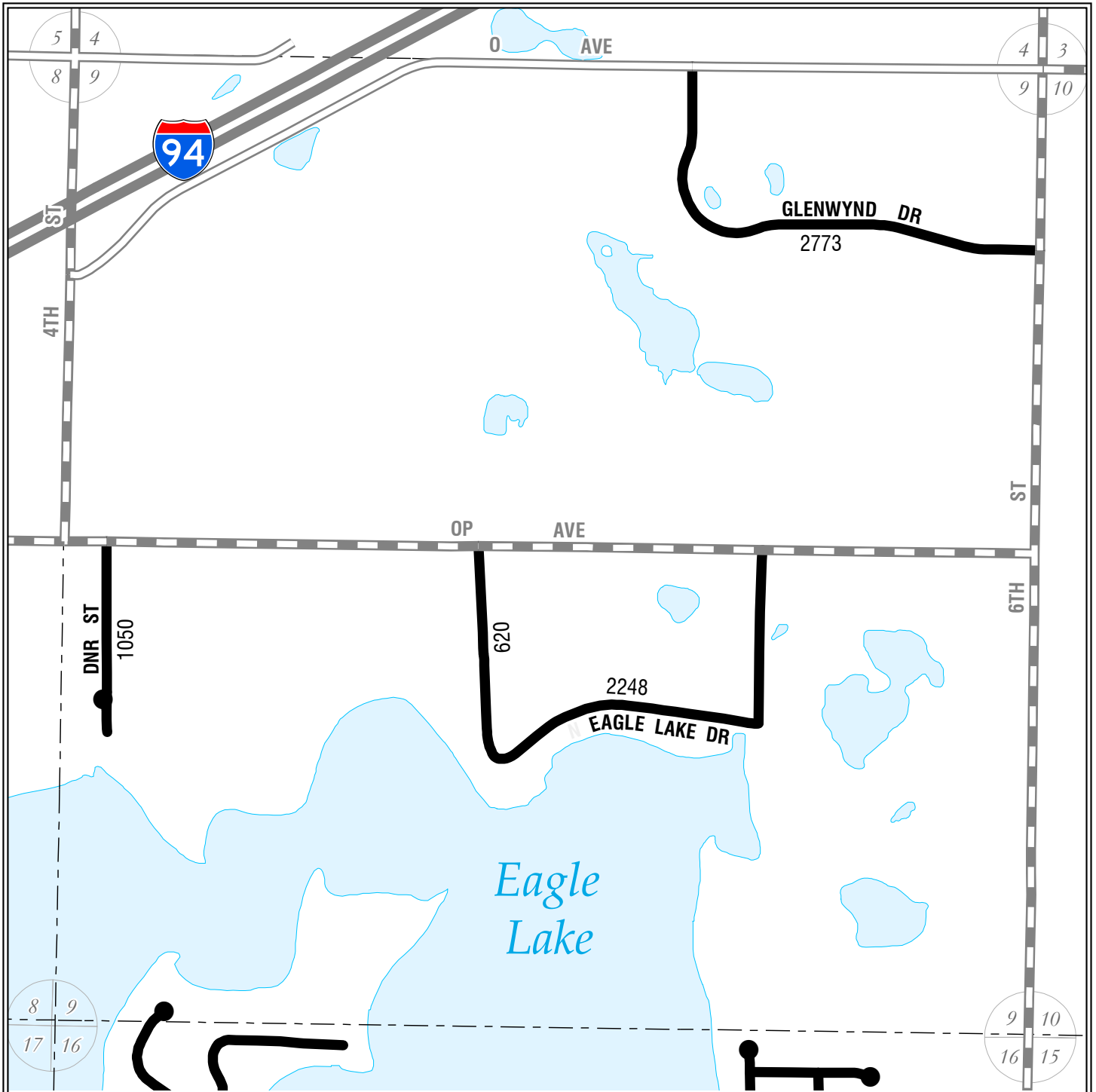
- State Trunkline Highways
- County Primary Roads
- County Local Roads
MILEAGE REPRESENTED ON TOWNSHIP OVERVIEW SHEET
- County Local Roads
MILEAGE REPRESENTED ON THIS SHEET
- City Major Streets
- City Minor Streets
- Adjacent County Primary Roads
- Adjacent County Local Roads

KALAMAZOO COUNTY
TEXAS TOWNSHIP
SECTION 8



1:9,500

LOCAL ROAD SYSTEM TOTAL
FEET 4,110 EQUALS 0.78 MILES.




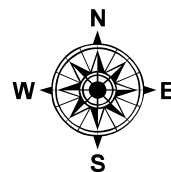
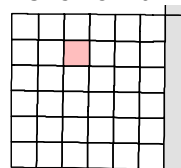
Legend

- Railroads
- Municipal Boundaries
- Section Lines
- Lakes
- Streams
- County Drains
- Adjusted Census Urban Area

Roads and Streets:

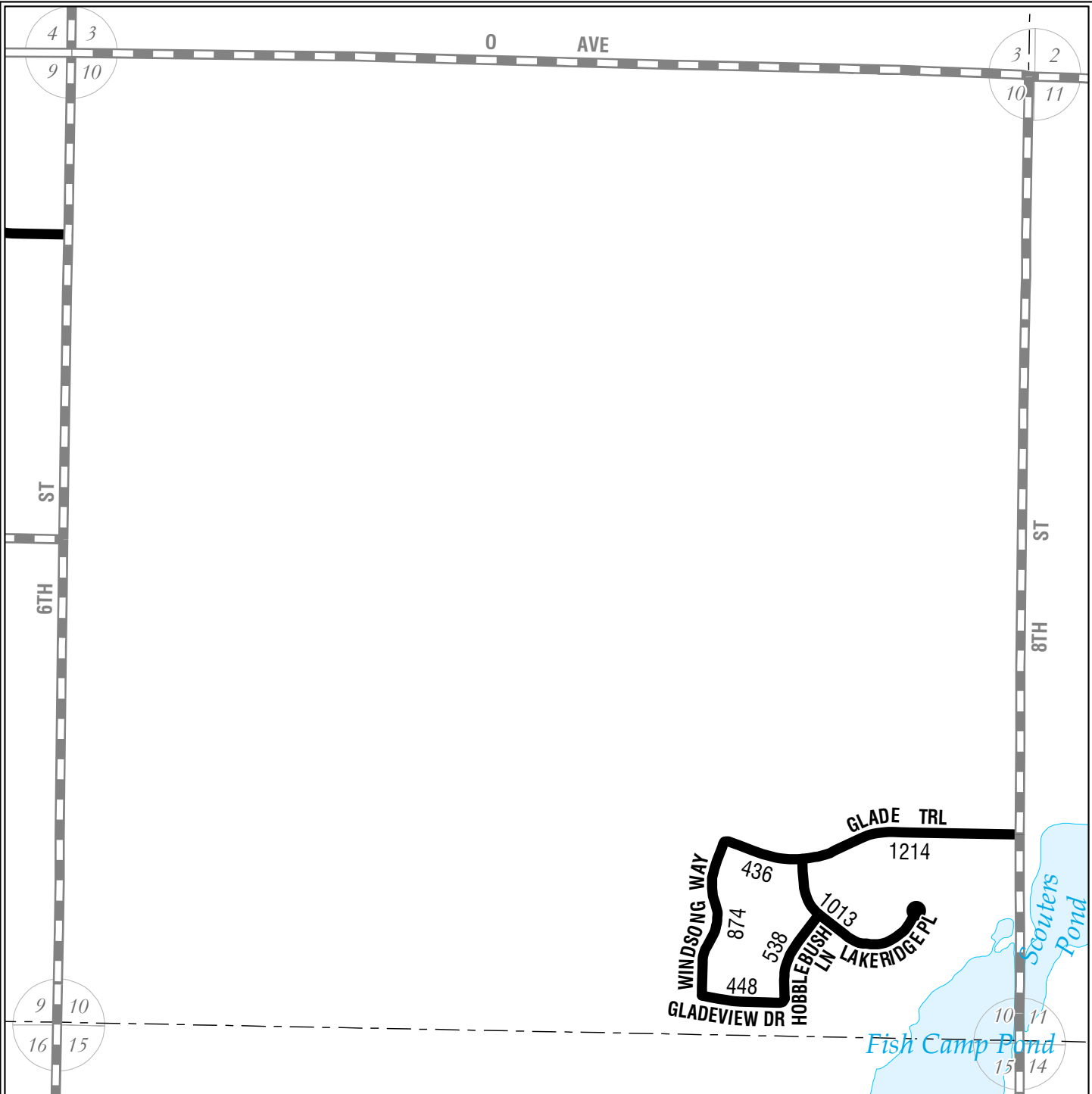
- State Trunkline Highways
- County Primary Roads
- County Local Roads
MILEAGE REPRESENTED ON TOWNSHIP OVERVIEW SHEET
- County Local Roads
MILEAGE REPRESENTED ON THIS SHEET
- City Major Streets
- City Minor Streets
- Adjacent County Primary Roads
- Adjacent County Local Roads

KALAMAZOO COUNTY
TEXAS TOWNSHIP
SECTION 9



1:9,500

LOCAL ROAD SYSTEM TOTAL
FEET 7,718 EQUALS 1.46 MILES.



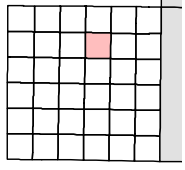
Legend

- Railroads
- Municipal Boundaries
- Section Lines
- Lakes
- Streams
- County Drains
- Adjusted Census Urban Area

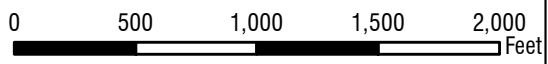

Roads and Streets:

- State Trunkline Highways
- County Primary Roads
- County Local Roads
MILEAGE REPRESENTED ON TOWNSHIP OVERVIEW SHEET
- County Local Roads
MILEAGE REPRESENTED ON THIS SHEET
- City Major Streets
- City Minor Streets
- Adjacent County Primary Roads
- Adjacent County Local Roads

KALAMAZOO COUNTY
TEXAS TOWNSHIP
SECTION 10

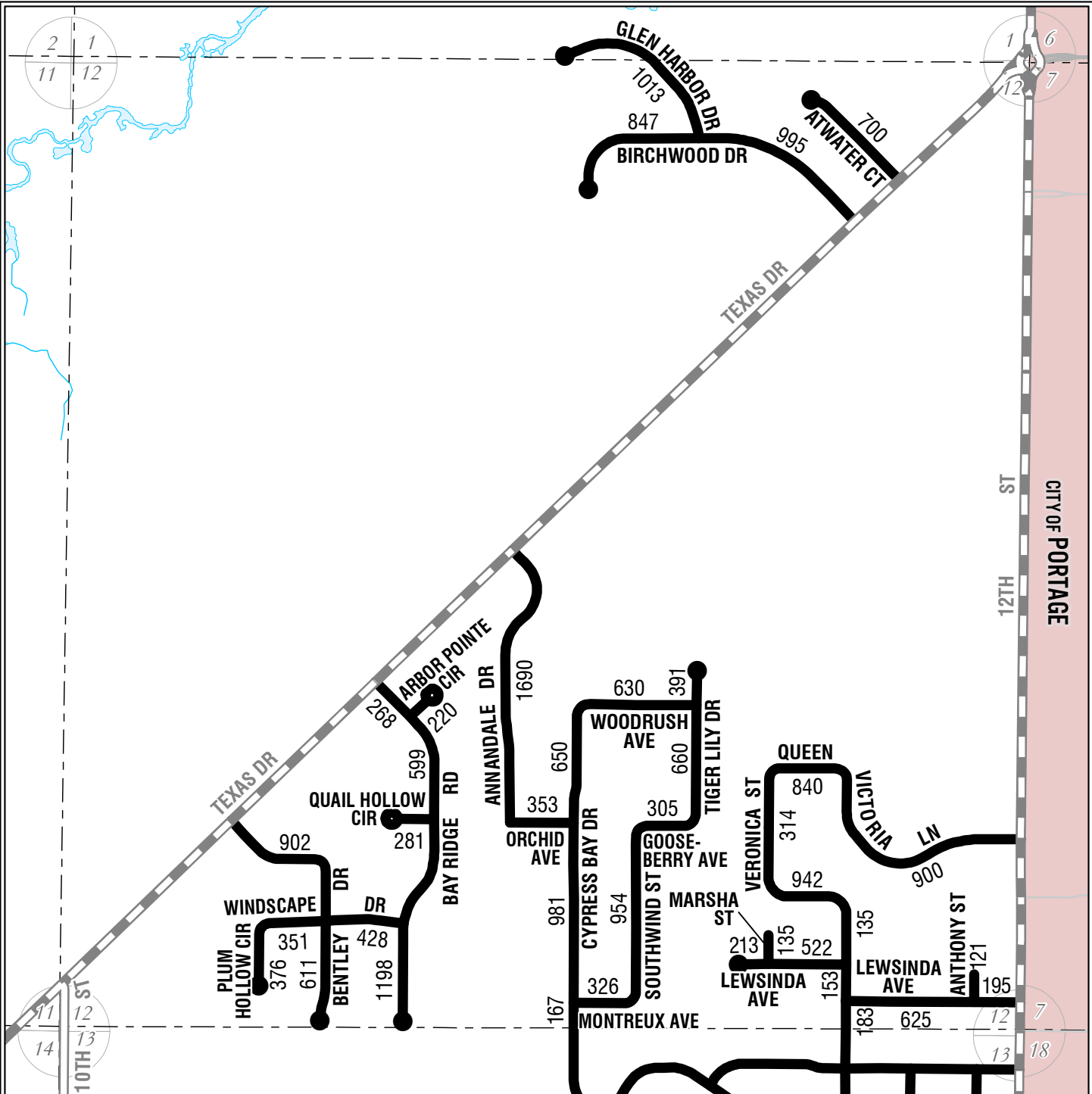


T03S R12W



1:9,500

LOCAL ROAD SYSTEM TOTAL
FEET 4,523 EQUALS 0.86 MILES.



CITY OF PORTAGE

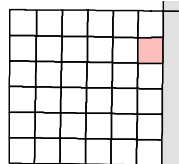
Legend

- Railroads
- Municipal Boundaries
- Section Lines
- Lakes
- Streams
- County Drains
- Adjusted Census Urban Area

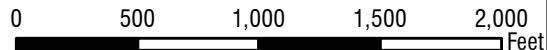
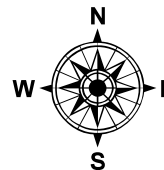
Roads and Streets:

- State Trunkline Highways
- County Primary Roads
- County Local Roads
MILEAGE REPRESENTED ON TOWNSHIP OVERVIEW SHEET
- County Local Roads
MILEAGE REPRESENTED ON THIS SHEET
- City Major Streets
- City Minor Streets
- Adjacent County Primary Roads
- Adjacent County Local Roads

KALAMAZOO COUNTY
TEXAS TOWNSHIP
SECTION 12

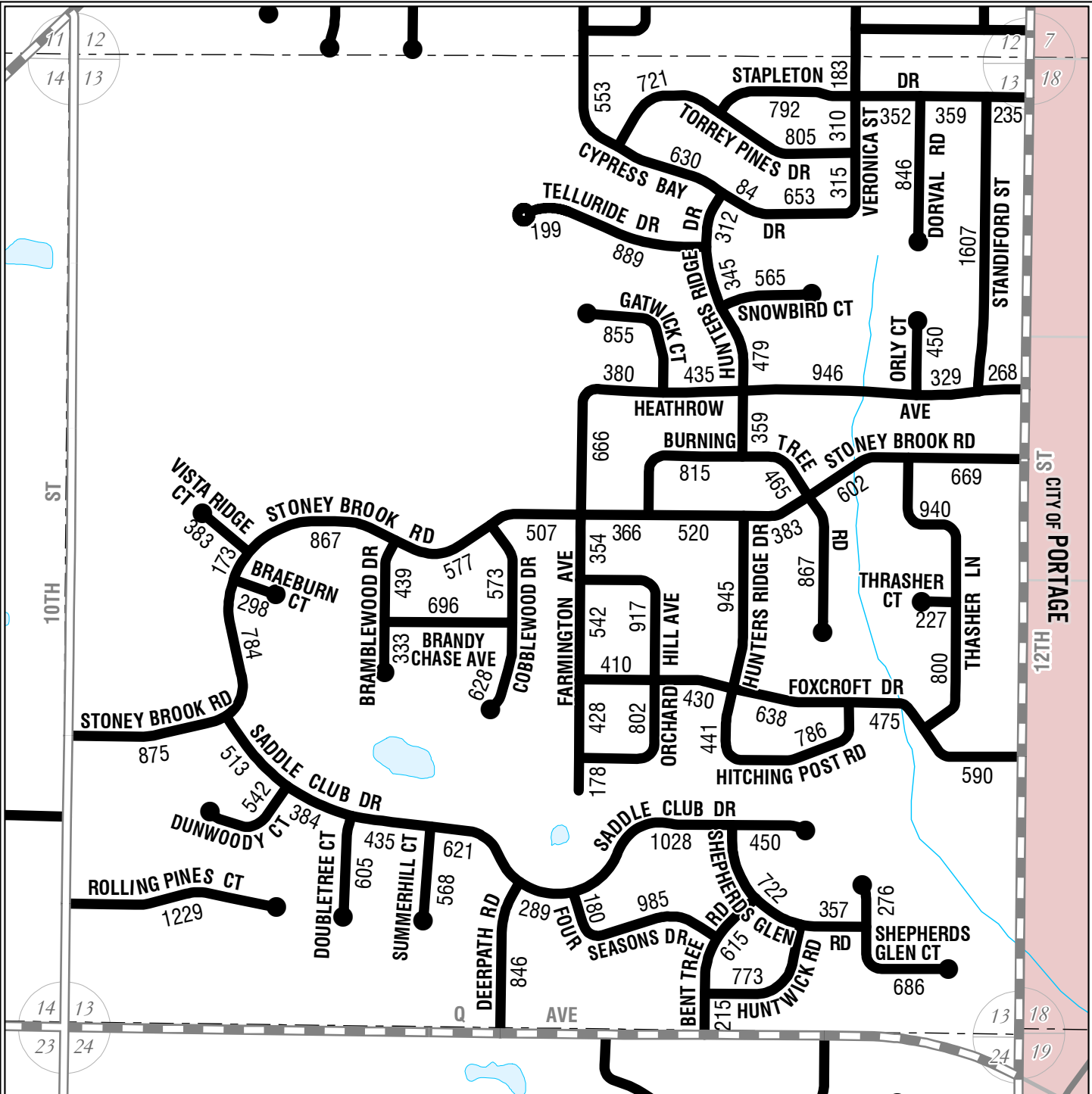


T03S R12W

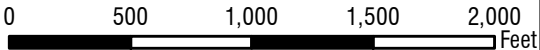
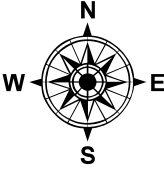
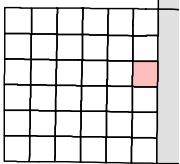


1:9,500

LOCAL ROAD SYSTEM TOTAL
FEET 21,174 EQUALS 4.01 MILES.



KALAMAZOO COUNTY
TEXAS TOWNSHIP
SECTION 13



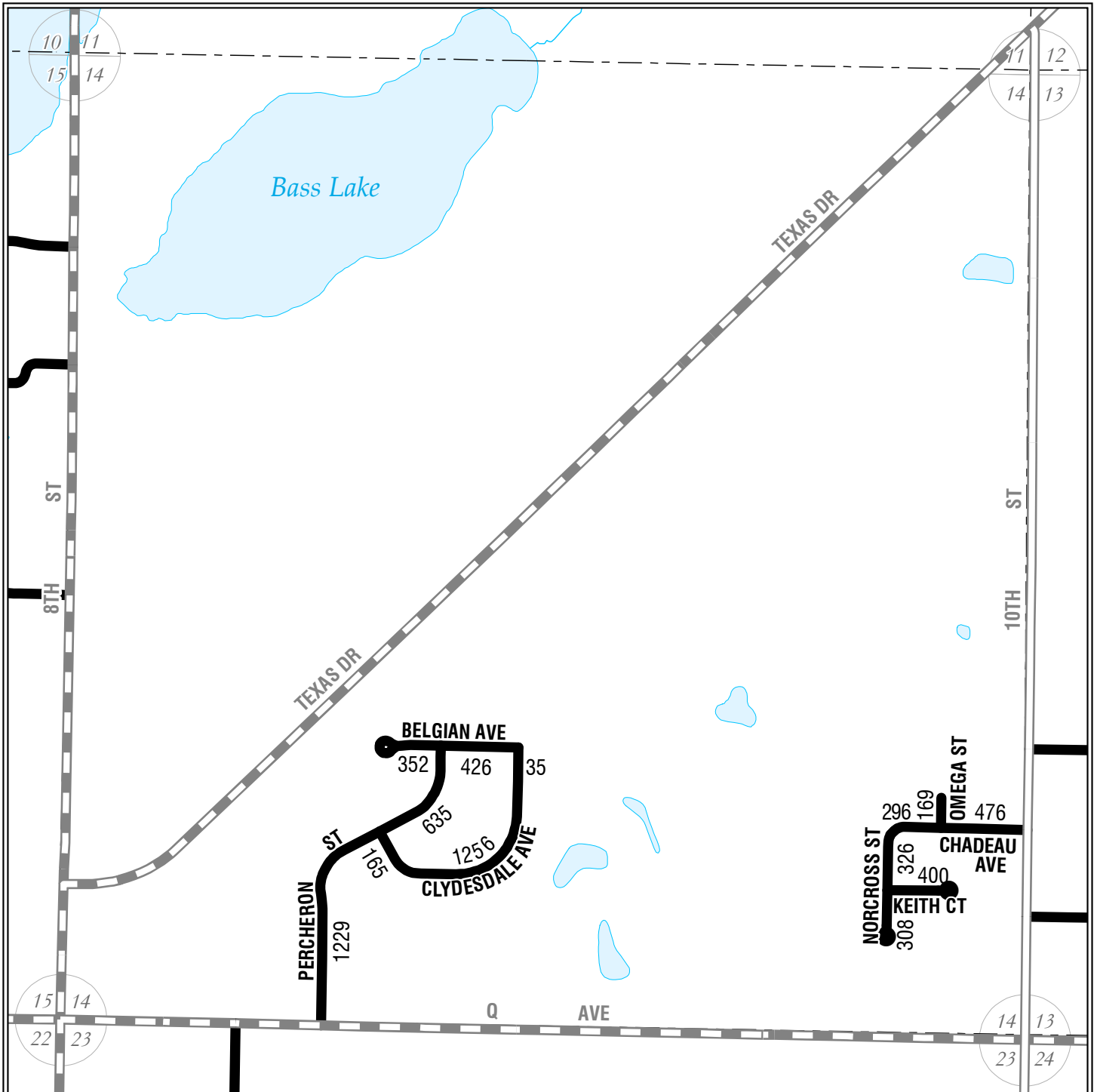
1:9,500

Legend

- Railroads
- Municipal Boundaries
- Section Lines
- Lakes
- Streams
- County Drains
- Adjusted Census Urban Area

- Roads and Streets:**
- State Trunkline Highways
 - County Primary Roads
 - County Local Roads
MILEAGE REPRESENTED ON TOWNSHIP OVERVIEW SHEET
 - County Local Roads
MILEAGE REPRESENTED ON THIS SHEET
 - City Major Streets
 - City Minor Streets
 - Adjacent County Primary Roads
 - Adjacent County Local Roads

LOCAL ROAD SYSTEM TOTAL
FEET 49,964 EQUALS 9.46 MILES.



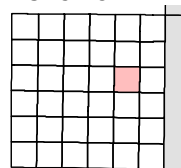
Legend

- Railroads
- Municipal Boundaries
- Section Lines
- Lakes
- Streams
- County Drains
- Adjusted Census Urban Area

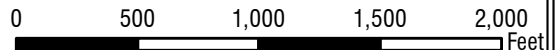
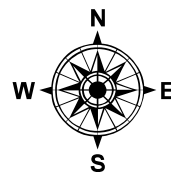
Roads and Streets:

- State Trunkline Highways
- County Primary Roads
- County Local Roads
MILEAGE REPRESENTED ON TOWNSHIP OVERVIEW SHEET
- County Local Roads
MILEAGE REPRESENTED ON THIS SHEET
- City Major Streets
- City Minor Streets
- Adjacent County Primary Roads
- Adjacent County Local Roads

KALAMAZOO COUNTY
TEXAS TOWNSHIP
SECTION 14

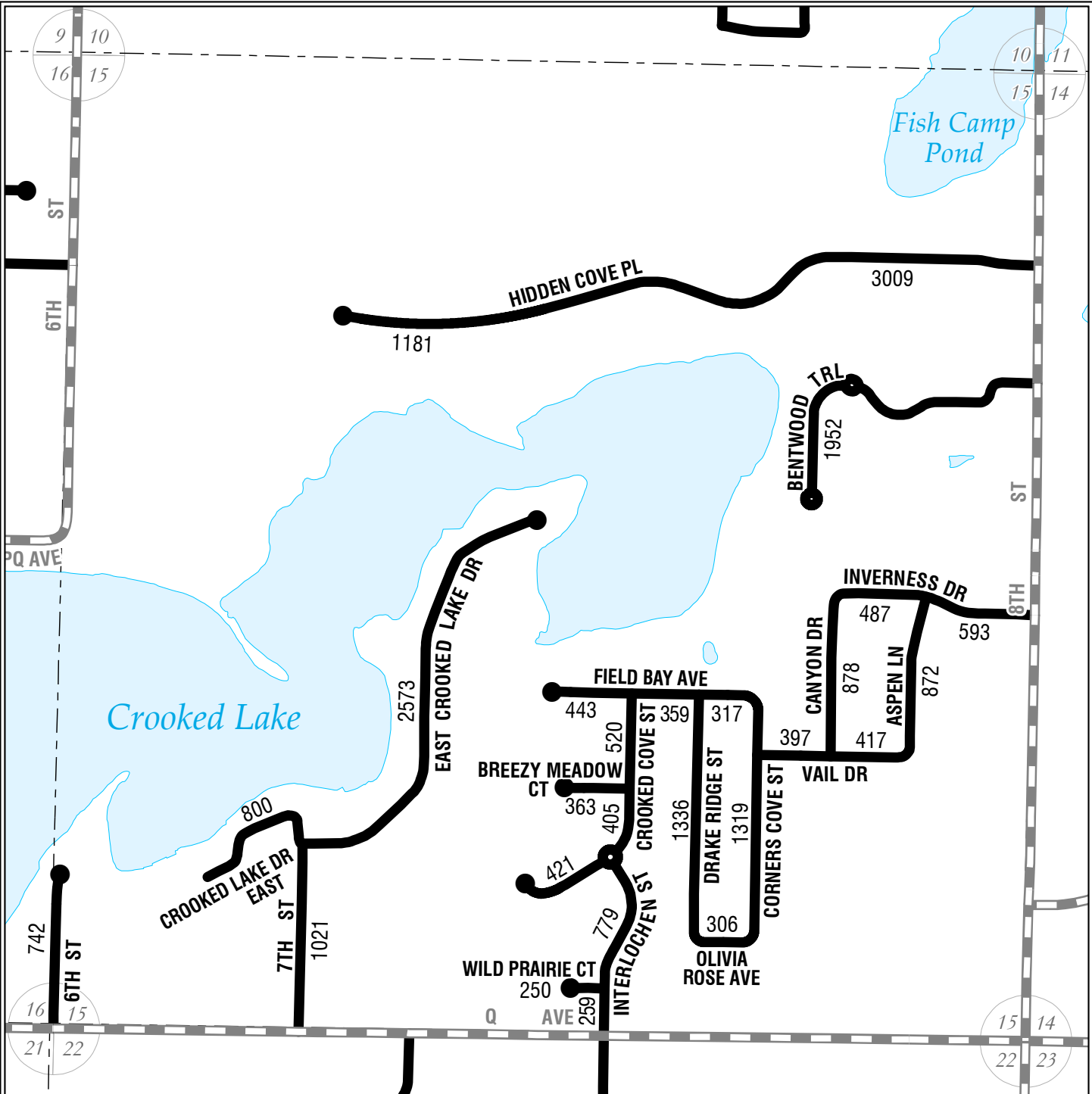


T03S R12W



1:9,500

LOCAL ROAD SYSTEM TOTAL
FEET 6,073 EQUALS 1.15 MILES.

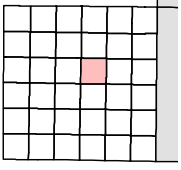


Legend

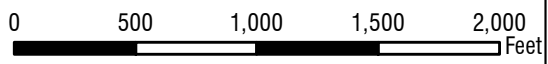

- Railroads
- Municipal Boundaries
- Section Lines
- Lakes
- Streams
- County Drains
- Adjusted Census Urban Area

- Roads and Streets:**
- State Trunkline Highways
 - County Primary Roads
 - County Local Roads
MILEAGE REPRESENTED ON TOWNSHIP OVERVIEW SHEET
 - County Local Roads
MILEAGE REPRESENTED ON THIS SHEET
 - City Major Streets
 - City Minor Streets
 - Adjacent County Primary Roads
 - Adjacent County Local Roads

KALAMAZOO COUNTY
TEXAS TOWNSHIP
SECTION 15

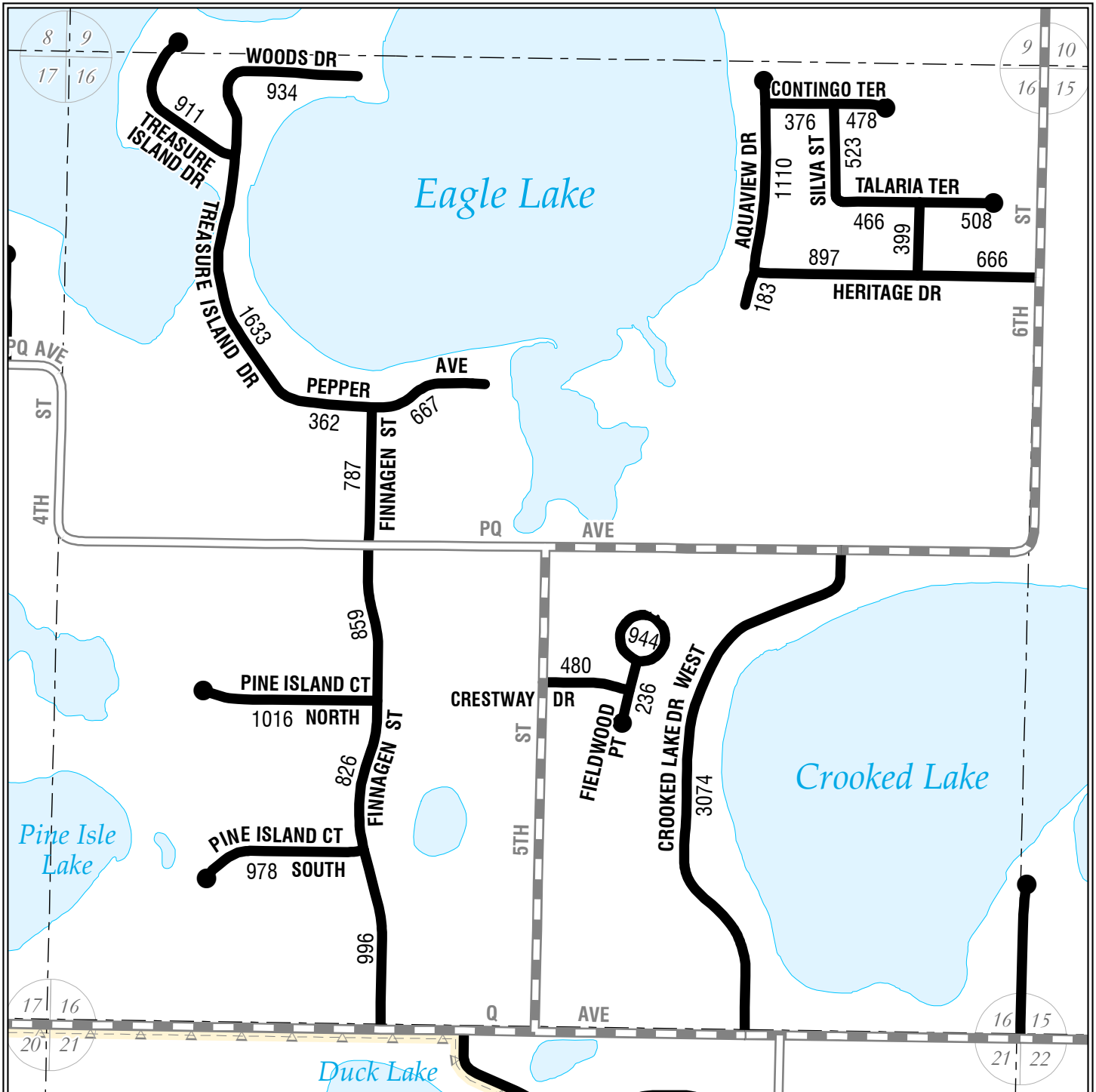


T03S R12W



1:9,500

LOCAL ROAD SYSTEM TOTAL
FEET 22,000 EQUALS 4.17 MILES.



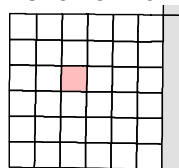
Legend

- Railroads
- Municipal Boundaries
- Section Lines
- Lakes
- Streams
- County Drains
- Adjusted Census Urban Area

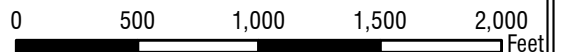
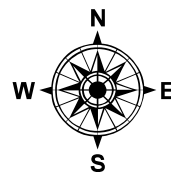
Roads and Streets:

- State Trunkline Highways
- County Primary Roads
- County Local Roads
MILEAGE REPRESENTED ON TOWNSHIP OVERVIEW SHEET
- County Local Roads
MILEAGE REPRESENTED ON THIS SHEET
- City Major Streets
- City Minor Streets
- Adjacent County Primary Roads
- Adjacent County Local Roads

KALAMAZOO COUNTY
TEXAS TOWNSHIP
SECTION 16

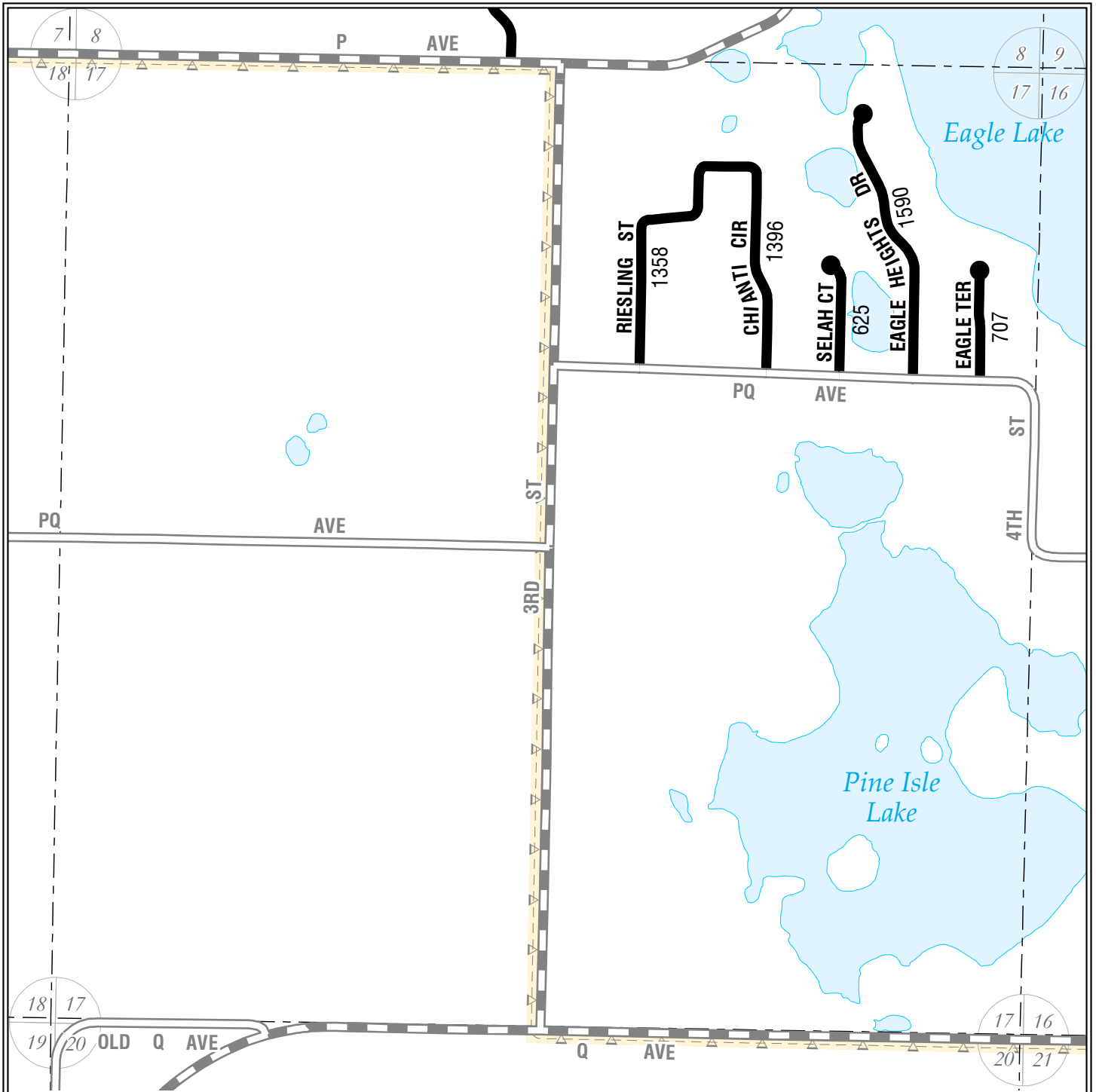


T03S R12W



1:9,500

LOCAL ROAD SYSTEM TOTAL
FEET 20,309 EQUALS 3.85 MILES.



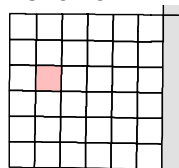
Legend

- Railroads
- Municipal Boundaries
- Section Lines
- Lakes
- Streams
- County Drains
- Adjusted Census Urban Area


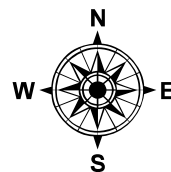
Roads and Streets:

- State Trunkline Highways
- County Primary Roads
- County Local Roads
MILEAGE REPRESENTED ON TOWNSHIP OVERVIEW SHEET
- City Major Streets
- City Minor Streets
- Adjacent County Primary Roads
- Adjacent County Local Roads

KALAMAZOO COUNTY
TEXAS TOWNSHIP
SECTION 17

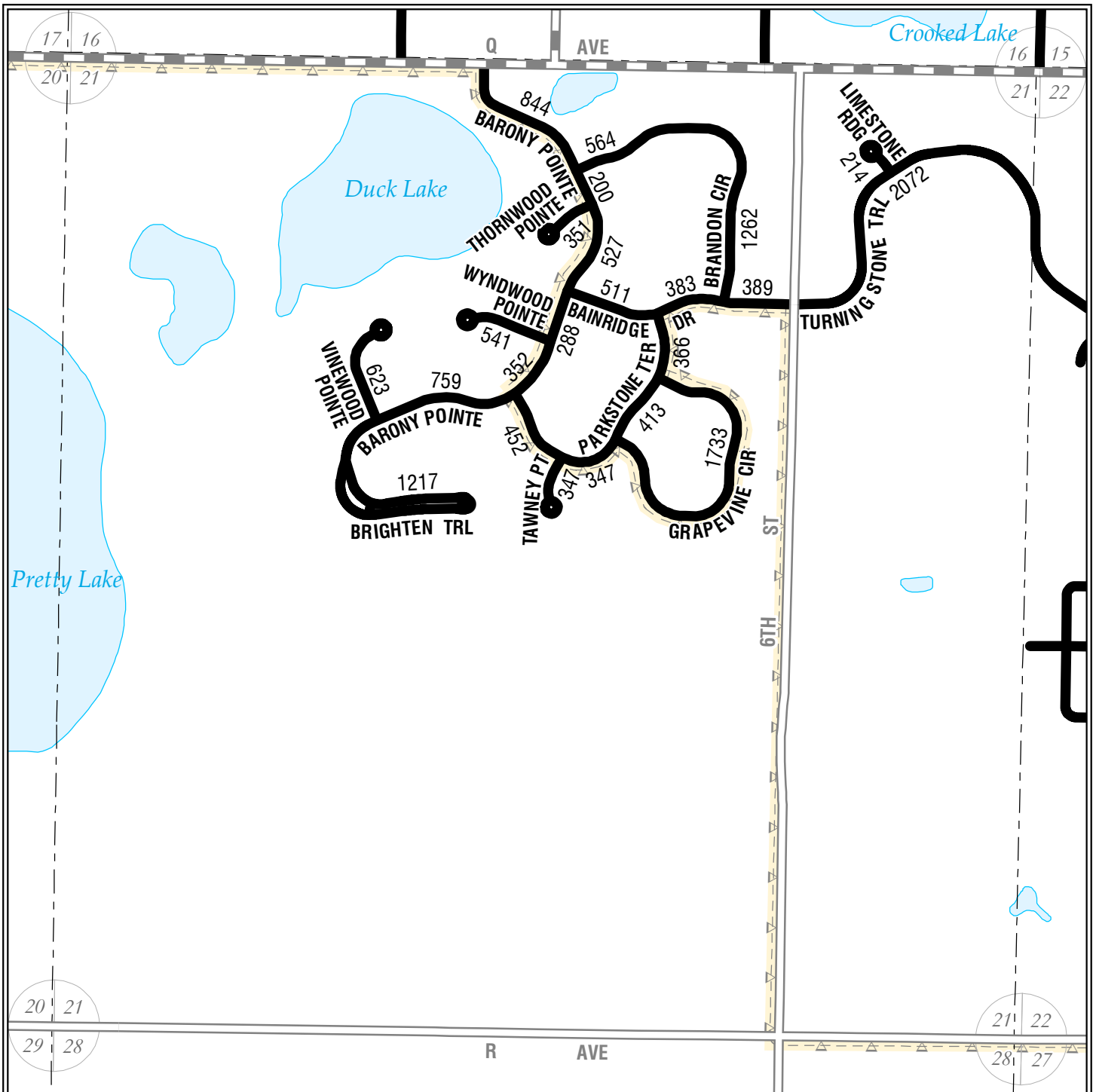


T03S R12W



1:9,500

LOCAL ROAD SYSTEM TOTAL
FEET 5,730 EQUALS 1.09 MILES.



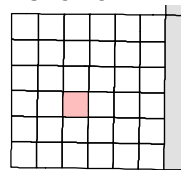
Legend

- Railroads
- Municipal Boundaries
- Section Lines
- Lakes
- Streams
- County Drains
- Adjusted Census Urban Area


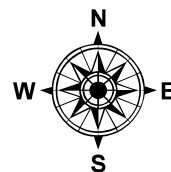
Roads and Streets:

- State Trunkline Highways
- County Primary Roads
- County Local Roads
MILEAGE REPRESENTED ON TOWNSHIP OVERVIEW SHEET
- County Local Roads
MILEAGE REPRESENTED ON THIS SHEET
- City Major Streets
- City Minor Streets
- Adjacent County Primary Roads
- Adjacent County Local Roads

**KALAMAZOO COUNTY
TEXAS TOWNSHIP
SECTION 21**

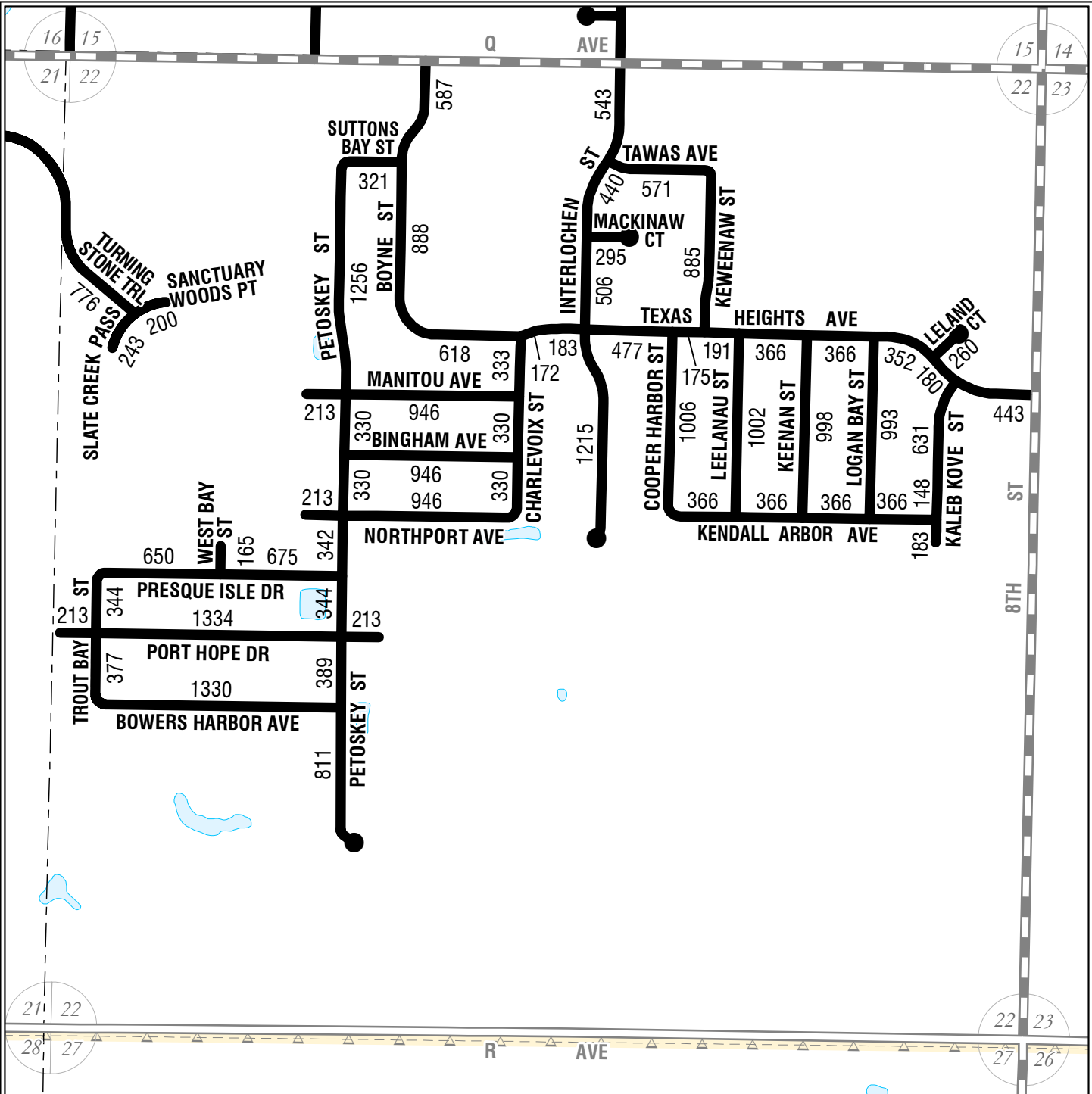


T03S R12W



1:9,500

**LOCAL ROAD SYSTEM TOTAL
FEET 14,850 EQUALS 2.81 MILES.**



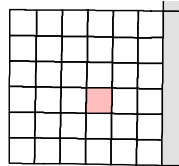
Legend

- Railroads
- Municipal Boundaries
- Section Lines
- Lakes
- Streams
- County Drains
- Adjusted Census Urban Area


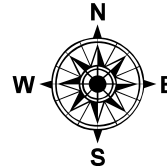
Roads and Streets:

- State Trunkline Highways
- County Primary Roads
- County Local Roads
MILEAGE REPRESENTED ON TOWNSHIP OVERVIEW SHEET
- County Local Roads
MILEAGE REPRESENTED ON THIS SHEET
- City Major Streets
- City Minor Streets
- Adjacent County Primary Roads
- Adjacent County Local Roads

KALAMAZOO COUNTY
TEXAS TOWNSHIP
SECTION 22

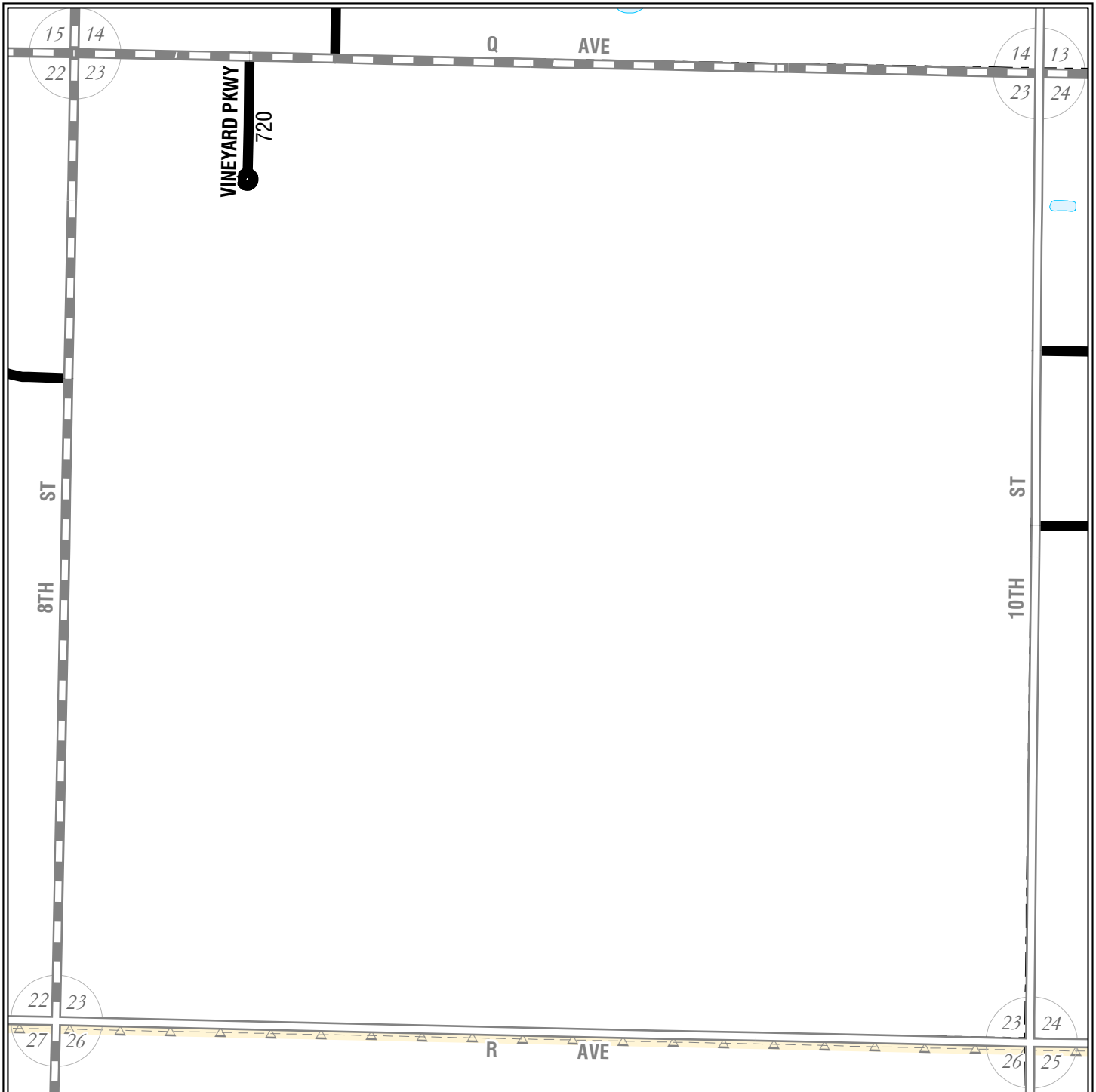


T03S R12W


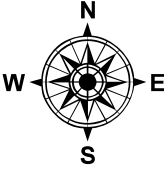
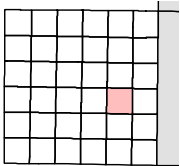


1:9,500

LOCAL ROAD SYSTEM TOTAL
FEET 31,038 EQUALS 5.88 MILES.



KALAMAZOO COUNTY
TEXAS TOWNSHIP
SECTION 23



1:9,500

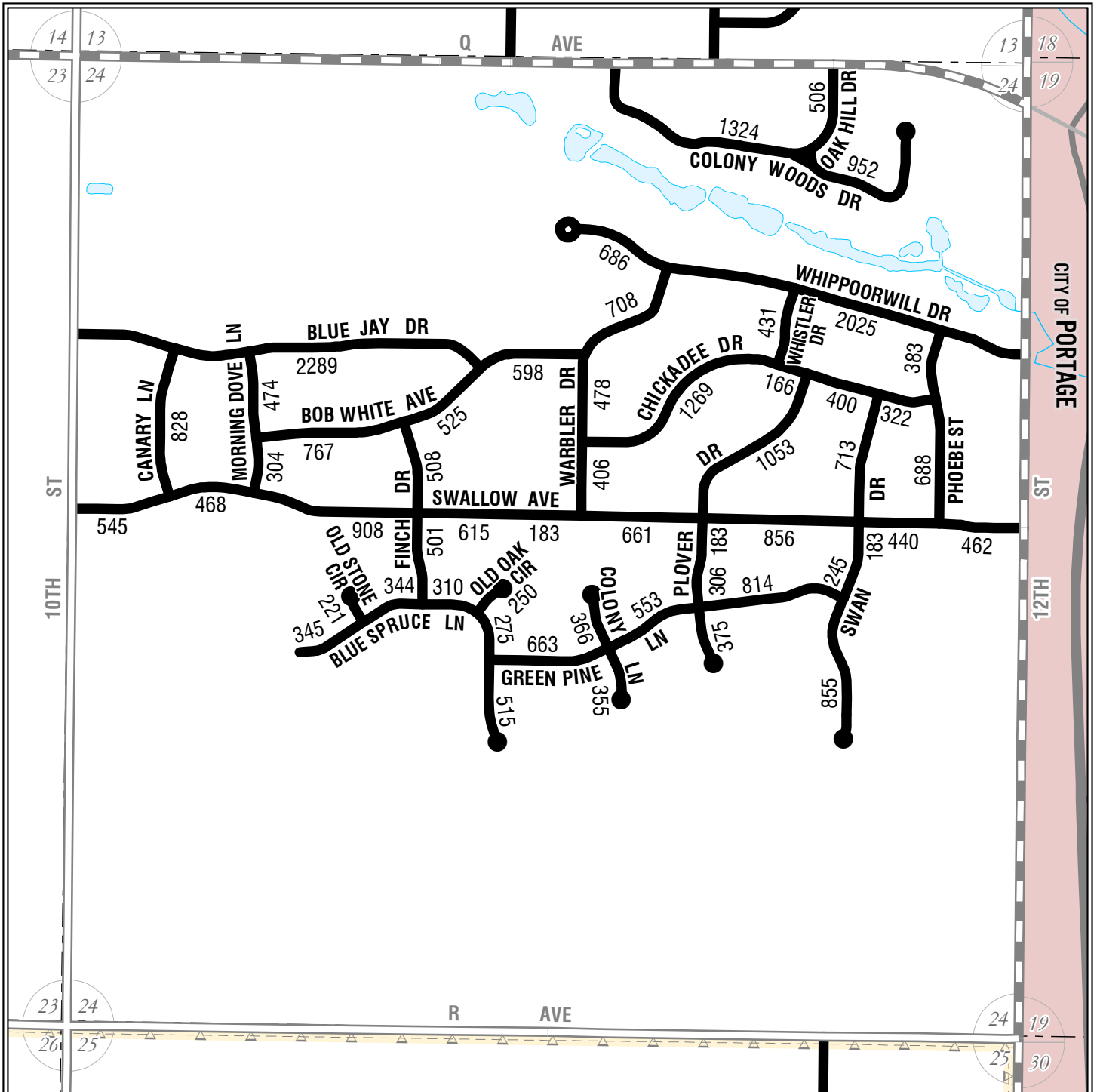
Legend

- Railroads
- Municipal Boundaries
- Section Lines
- Lakes
- Streams
- County Drains
- Adjusted Census Urban Area

Roads and Streets:

- State Trunkline Highways
- County Primary Roads
- County Local Roads
MILEAGE REPRESENTED ON TOWNSHIP OVERVIEW SHEET
- County Local Roads
MILEAGE REPRESENTED ON THIS SHEET
- City Major Streets
- City Minor Streets
- Adjacent County Primary Roads
- Adjacent County Local Roads

LOCAL ROAD SYSTEM TOTAL
FEET 720 EQUALS 0.14 MILES.



CITY OF PORTAGE

10TH ST
12TH ST

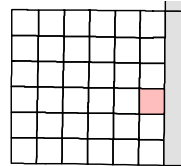
Legend

- Railroads
- Municipal Boundaries
- Section Lines
- Lakes
- Streams
- County Drains
- Adjusted Census Urban Area

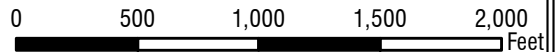
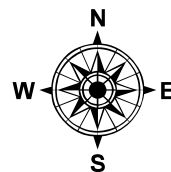
Roads and Streets:

- State Trunkline Highways
- County Primary Roads
- County Local Roads
MILEAGE REPRESENTED ON TOWNSHIP OVERVIEW SHEET
- County Local Roads
MILEAGE REPRESENTED ON THIS SHEET
- City Major Streets
- City Minor Streets
- Adjacent County Primary Roads
- Adjacent County Local Roads

KALAMAZOO COUNTY
TEXAS TOWNSHIP
SECTION 24

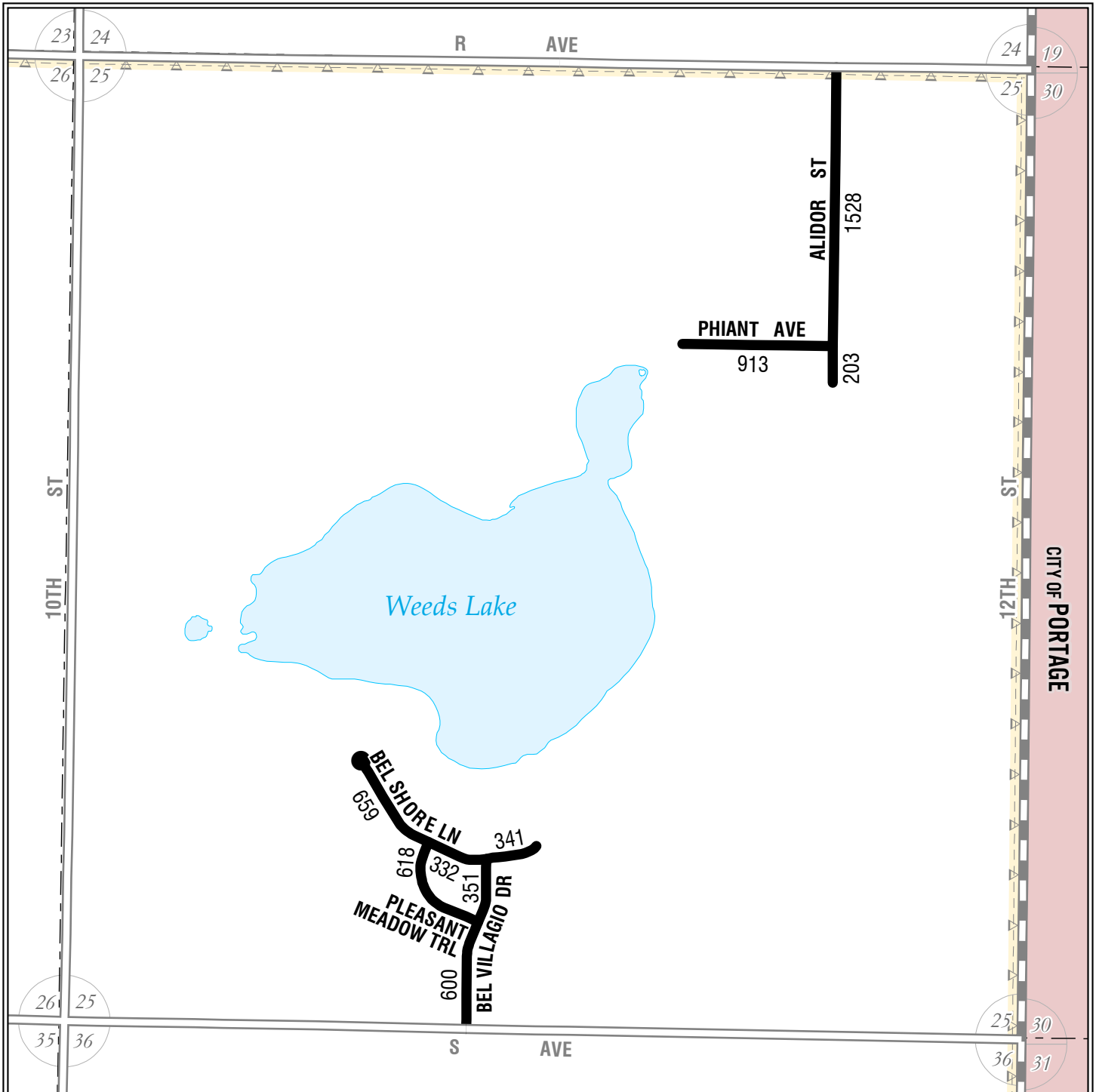


T03S R12W



1:9,500

LOCAL ROAD SYSTEM TOTAL
FEET 31,597 EQUALS 5.98 MILES.



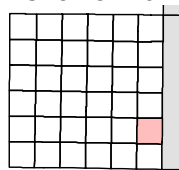
Legend

- Railroads
- Municipal Boundaries
- Section Lines
- Lakes
- Streams
- County Drains
- Adjusted Census Urban Area

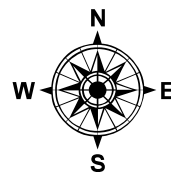
Roads and Streets:

- State Trunkline Highways
- County Primary Roads
- County Local Roads
- County Local Roads
MILEAGE REPRESENTED ON TOWNSHIP OVERVIEW SHEET
- County Local Roads
MILEAGE REPRESENTED ON THIS SHEET
- City Major Streets
- City Minor Streets
- Adjacent County Primary Roads
- Adjacent County Local Roads

KALAMAZOO COUNTY
TEXAS TOWNSHIP
SECTION 25

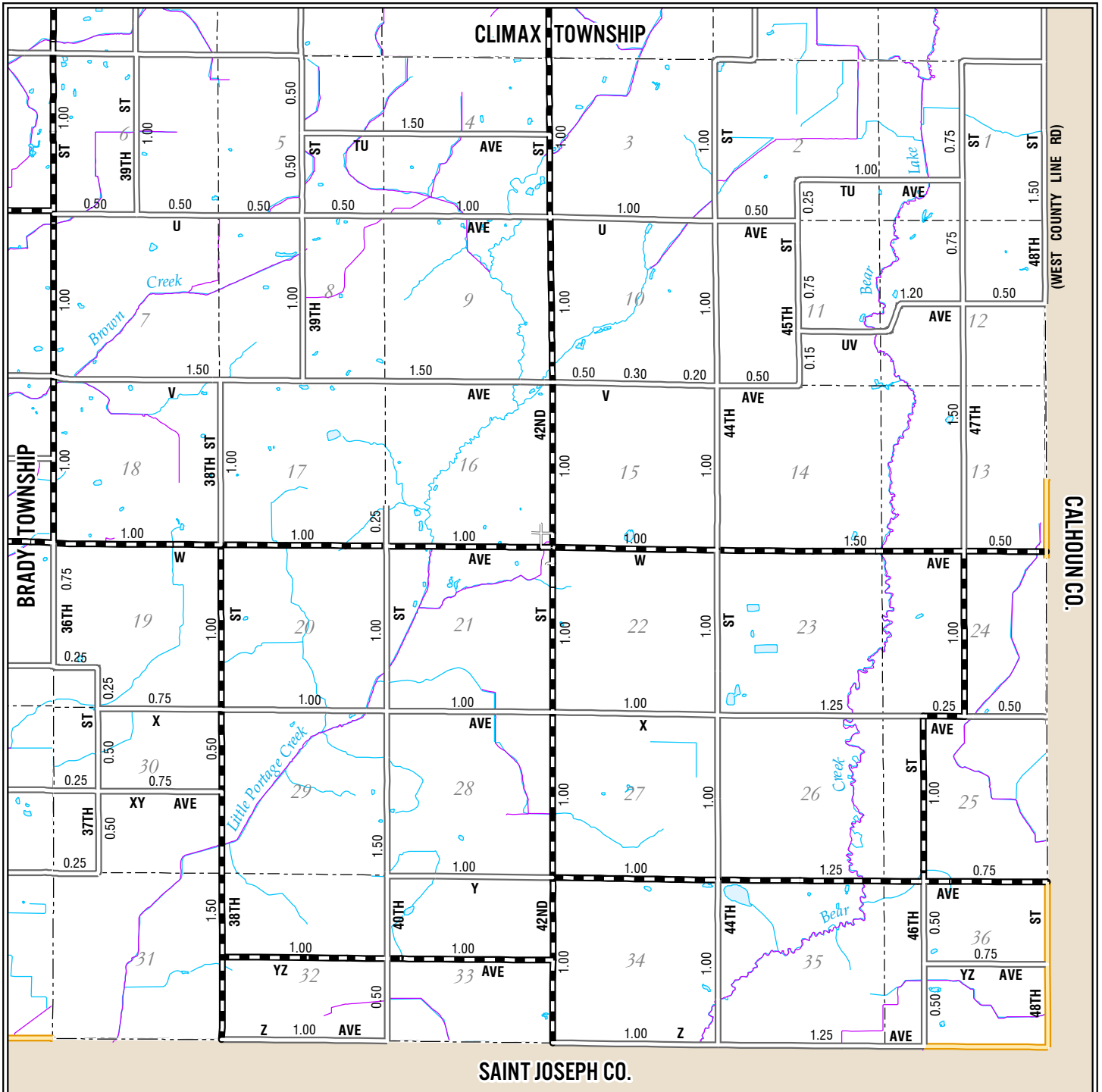


T03S R12W



1:9,500

LOCAL ROAD SYSTEM TOTAL
FEET 5,545 EQUALS 1.05 MILES.



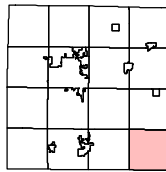
Legend

- Railroads
- Municipal Boundaries
- Section Lines
- Lakes
- Streams
- County Drains
- Adjusted Census Urban Area



Roads and Streets:

- State Trunkline Highways
- County Primary Roads
- County Local Roads
MILEAGE REPRESENTED ON THIS SHEET
- City Major Streets
- City Minor Streets
- Adjacent County Primary Roads
- Adjacent County Local Roads

**KALAMAZOO COUNTY
WAKESHMA TOWNSHIP**

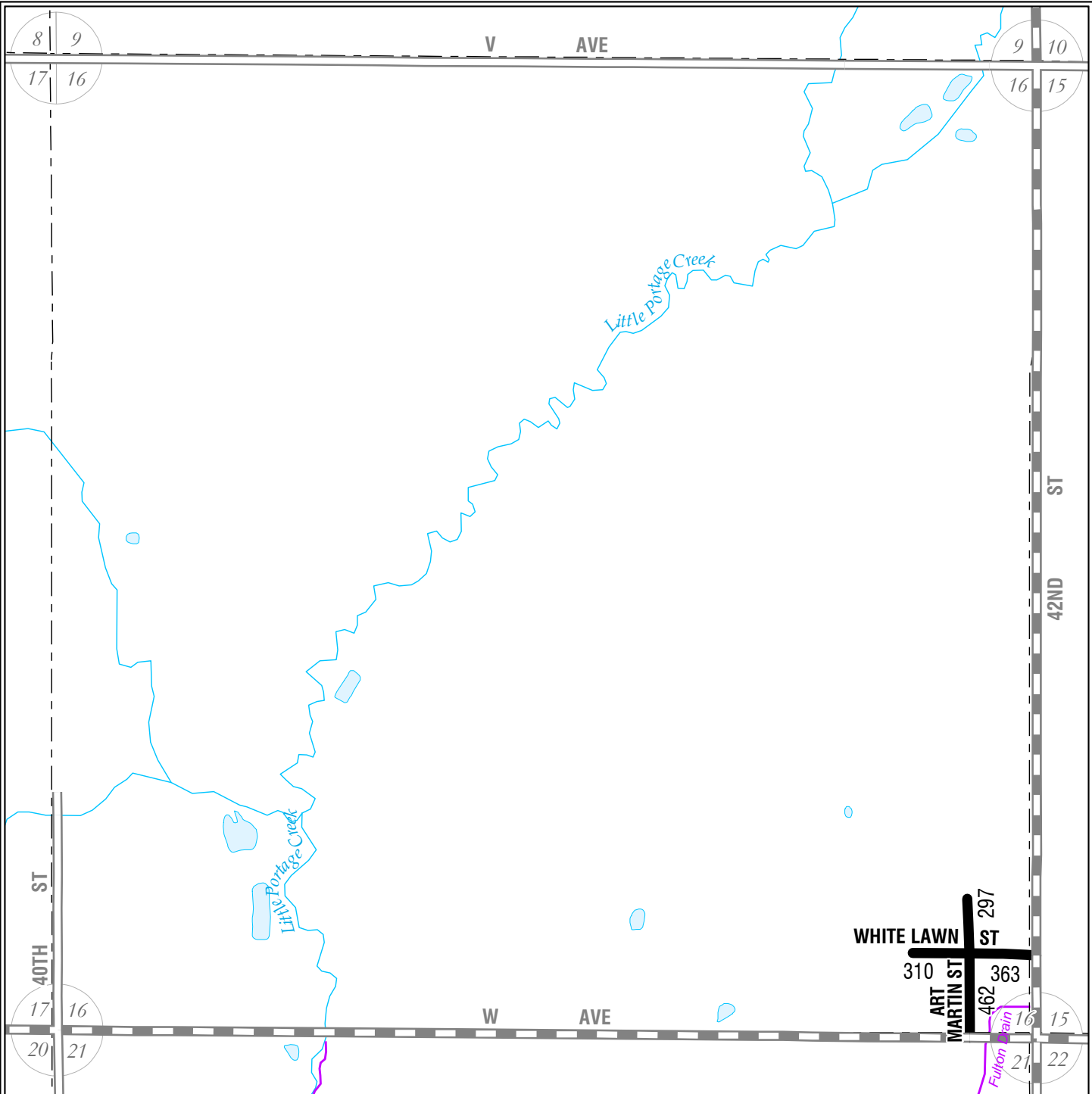


T4S R9W



1:56,000

PRIMARY ROAD SYSTEM IS 25.25 MILES.
LOCAL ROAD SYSTEM IS 47.21 MILES.



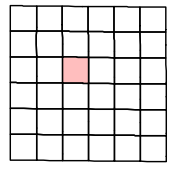
Legend

- Railroads
- Municipal Boundaries
- Section Lines
- Lakes
- Streams
- County Drains
- Adjusted Census Urban Area

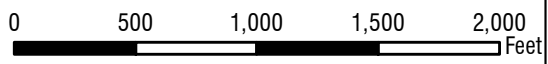

Roads and Streets:

- State Trunkline Highways
- County Primary Roads
- County Local Roads
MILEAGE REPRESENTED ON TOWNSHIP OVERVIEW SHEET
- County Local Roads
MILEAGE REPRESENTED ON THIS SHEET
- City Major Streets
- City Minor Streets
- Adjacent County Primary Roads
- Adjacent County Local Roads

KALAMAZOO COUNTY
WAKESHMA TOWNSHIP
SECTION 16

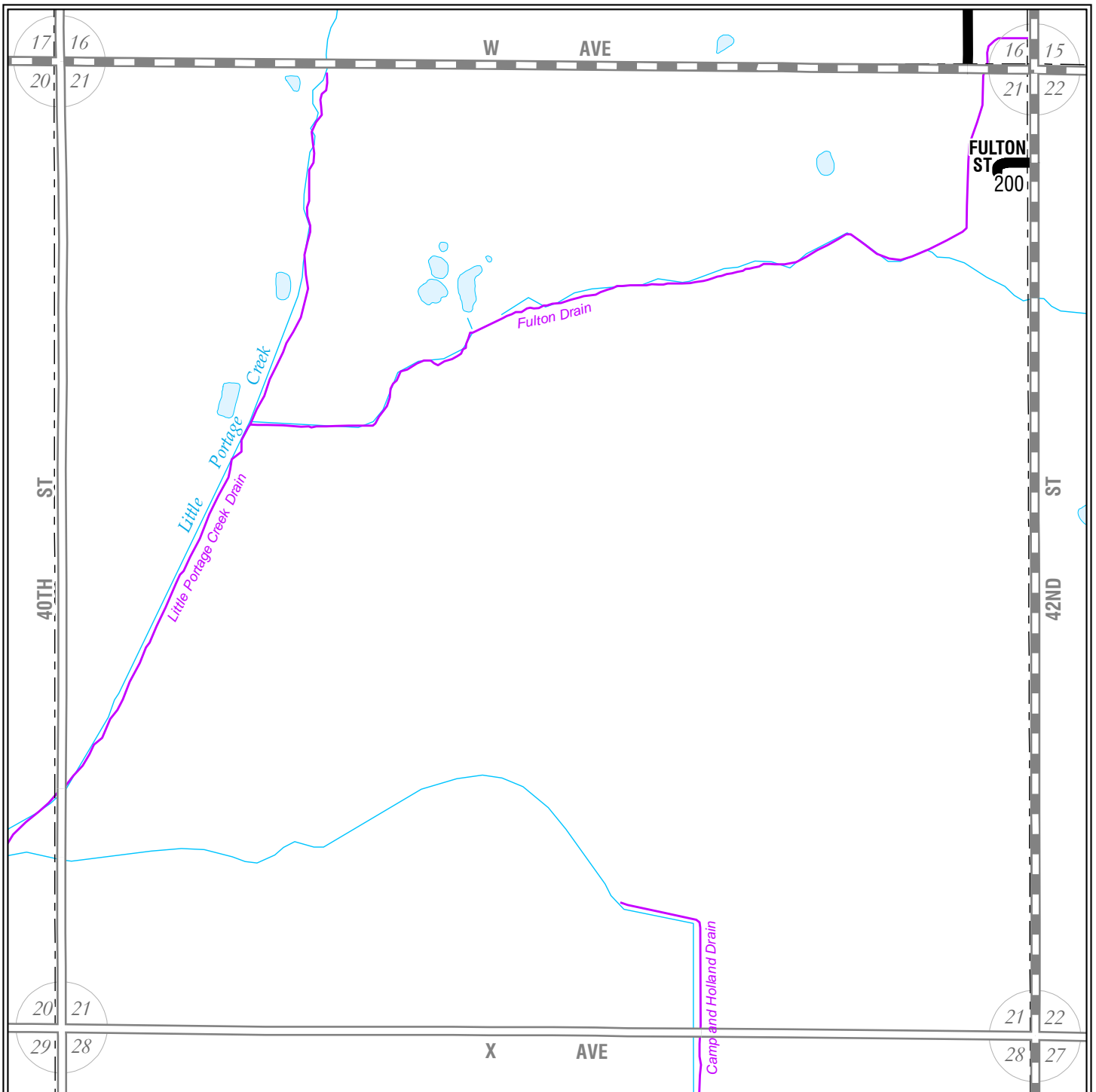


T04S R09W



1:9,500

LOCAL ROAD SYSTEM TOTAL
FEET 1,432 EQUALS 0.27 MILES.



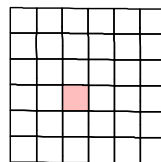
Legend

- Railroads
- Municipal Boundaries
- Section Lines
- Lakes
- Streams
- County Drains
- Adjusted Census Urban Area

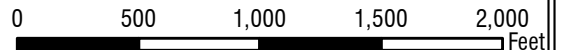
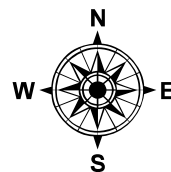
Roads and Streets:

- State Trunkline Highways
- County Primary Roads
- County Local Roads
- County Local Roads
MILEAGE REPRESENTED ON TOWNSHIP OVERVIEW SHEET
- County Local Roads
MILEAGE REPRESENTED ON THIS SHEET
- City Major Streets
- City Minor Streets
- Adjacent County Primary Roads
- Adjacent County Local Roads

KALAMAZOO COUNTY
WAKESHMA TOWNSHIP
SECTION 21



T04S R09W



1:9,500

LOCAL ROAD SYSTEM TOTAL
FEET 200 EQUALS 0.04 MILES.

STREET NAME	TOWNSHIP	SHEET DEVELOPMENT
10TH ST	ALAMO	2
10TH ST	OSHTEMO	71
10TH ST	PRAIRIE RONDE	109
10TH ST	TEXAS	147
11TH ST	OSHTEMO	71
11TH ST	PRAIRIE RONDE	109
11TH ST	TEXAS	147
12TH ST	ALAMO	2
12TH ST	COOPER	42
12TH ST	KALAMAZOO	54
12TH ST	OSHTEMO	71
12TH ST	PORTAGE	108
12TH ST	PRAIRIE RONDE	109
12TH ST	SCHOOLCRAFT	135
12TH ST	TEXAS	147
14TH ST	COOPER	42
14TH ST	SCHOOLCRAFT	135
15TH ST	SCHOOLCRAFT	135
16TH ST	COOPER	42
16TH ST	SCHOOLCRAFT	135
17TH ST	COOPER	42
18TH ST	SCHOOLCRAFT	135
19TH ST	COOPER	42
1ST ST	ALAMO	2
1ST ST	OSHTEMO	71
1ST ST	PRAIRIE RONDE	109
1ST ST	TEXAS	147
20TH ST	COOPER	42
21ST ST	COOPER	42,47
21ST ST	SCHOOLCRAFT	135
22ND ST	COOPER	42
22ND ST	SCHOOLCRAFT	135
23RD ST	COOPER	42
23RD ST	SCHOOLCRAFT	135
24TH ST	BRADY	8
24TH ST	COOPER	42
24TH ST	PAVILION	101
24TH ST	PAVILION	103
24TH ST	RICHLAND	114
24TH ST	SCHOOLCRAFT	135
25TH ST	PAVILION	101
25TH ST	RICHLAND	114
26TH ST	BRADY	8
26TH ST	COMSTOCK	21
26TH ST	PAVILION	101
26TH ST	RICHLAND	114
27TH ST	BRADY	8
27TH ST	PAVILION	101
27TH ST	RICHLAND	114
28TH ST	BRADY	8
28TH ST	COMSTOCK	21

STREET NAME	TOWNSHIP	SHEET DEVELOPMENT
28TH ST	PAVILION	101
28TH ST	RICHLAND	114
29TH ST	BRADY	8
29TH ST	COMSTOCK	21
29TH ST	PAVILION	101
29TH ST	RICHLAND	114
2ND ST	OSHTEMO	71
2ND ST	PRAIRIE RONDE	109
2ND ST	TEXAS	147
30TH ST	BRADY	8
30TH ST	COMSTOCK	21
30TH ST	PAVILION	101
30TH ST	RICHLAND	114
31ST ST	BRADY	8
31ST ST	COMSTOCK	21
31ST ST	PAVILION	101
31ST ST	RICHLAND	114
32ND ST	BRADY	8
32ND ST	PAVILION	101
32ND ST	RICHLAND	114
33RD ST	BRADY	8
33RD ST	COMSTOCK	21
33RD ST	PAVILION	101
34TH ST	BRADY	8
34TH ST	COMSTOCK	21
34TH ST	PAVILION	101
34TH ST	RICHLAND	114
35TH ST	COMSTOCK	21
35TH ST	PAVILION	101
35TH ST	RICHLAND	114
36TH ST	BRADY	8
36TH ST	CHARLESTON	14
36TH ST	CLIMAX	19
36TH ST	COMSTOCK	21
36TH ST	PAVILION	101
36TH ST	RICHLAND	114
36TH ST	ROSS	124
36TH ST	WAKESHMA	169
37TH ST	CHARLESTON	14
37TH ST	CLIMAX	19
37TH ST	ROSS	124
37TH ST	ROSS	130
37TH ST	WAKESHMA	169
38TH ST	CHARLESTON	14
38TH ST	CLIMAX	19
38TH ST	ROSS	124
38TH ST	WAKESHMA	169
39TH ST	CHARLESTON	14
39TH ST	CLIMAX	19
39TH ST	ROSS	124
39TH ST	WAKESHMA	169

STREET NAME	TOWNSHIP	SHEET DEVELOPMENT
3RD ST	ALAMO	2
3RD ST	OSHTEMO	71
3RD ST	PRAIRIE RONDE	109
3RD ST	TEXAS	147
40TH ST	CHARLESTON	14
40TH ST	CLIMAX	19
40TH ST	ROSS	124
40TH ST	WAKESHMA	169
41ST ST	CLIMAX	19
41ST ST	ROSS	124
42ND ST	CHARLESTON	14
42ND ST	CLIMAX	19
42ND ST	WAKESHMA	169
43RD ST	CLIMAX	19
43RD ST	ROSS	124
44TH ST	CHARLESTON	14
44TH ST	CLIMAX	19
44TH ST	ROSS	124
44TH ST	WAKESHMA	169
45TH ST	CLIMAX	19
45TH ST	ROSS	124
45TH ST	WAKESHMA	169
46TH ST	CHARLESTON	14
46TH ST	CLIMAX	19
46TH ST	ROSS	124
46TH ST	WAKESHMA	169
47TH ST	CLIMAX	19
47TH ST	ROSS	124
47TH ST	WAKESHMA	169
48TH ST	CHARLESTON	14
48TH ST	CLIMAX	19
48TH ST	ROSS	124
48TH ST	WAKESHMA	169
4TH ST	OSHTEMO	71
4TH ST	PRAIRIE RONDE	109
4TH ST	TEXAS	147
5TH ST	OSHTEMO	71
5TH ST	OSHTEMO	71, 97
5TH ST	PRAIRIE RONDE	109
6TH ST	ALAMO	2
6TH ST	OSHTEMO	71
6TH ST	PRAIRIE RONDE	109
6TH ST	TEXAS	147
6TH ST	TEXAS	161
7TH ST	OSHTEMO	71
7TH ST	TEXAS	147
7TH ST	TEXAS	161
8TH ST	ALAMO	2
8TH ST	OSHTEMO	71
8TH ST	PRAIRIE RONDE	109
8TH ST	TEXAS	147

STREET NAME	TOWNSHIP	SHEET	DEVELOPMENT
9TH ST	ALAMO	2	
9TH ST	OSHTEMO	71	
9TH ST	TEXAS	147	
A AVE	ALAMO	2	
A AVE	COOPER	42	
A AVE	ROSS	124	
AB AVE	ALAMO	2	
AB AVE	COOPER	42	
AB AVE	RICHLAND	114	
AB AVE	ROSS	124	
ABBAY ST	COMSTOCK-19	32	Ravenwood Heights
ABBAY ST	COMSTOCK-20	33	Ravenwood Heights
ACADEMY ST	KALAMAZOO-17	66	Prospect Park
ADOBE RD	ALAMO-24	5	Alamo Commerce Center
AGNATHUS DR	ROSS-15	128	Stony Lake Hills No.2
ALAMO AVE	KALAMAZOO	54	
ALAMO AVE	KALAMAZOO-07	59	Redeker Acres
ALAMO AVE	KALAMAZOO-07	59	Scheids Subdivision of a Part of Bruen Park
ALECIA AVE	KALAMAZOO-04	56	Evergreen Meadows
ALGER ST	COMSTOCK-19	32	Fairview Heights
ALIDOR ST	TEXAS-25	168	Windfall Acres No.2
ALLEY #1	KALAMAZOO-08	60	Scheids Subdivision of a Part of Bruen Park
ALLEY #1	KALAMAZOO-17	66	Scheids Subdivision of a Part of Bruen Park
ALMENA DR	OSHTEMO	71	Ayars' Acres
ALTHEA ST	KALAMAZOO-17	66	Prairie Edge
AMARILLO ST	COOPER-36	53	Cooper Hills No.1
AMBER CIR	OSHTEMO-17	83	Springwood Hills No.3
AMBLING AVE	CHARLESTON-07	15	Rambling Trails No.1
AMSTERDAM ST	KALAMAZOO-09	61	Celery Plat
ANDES AVE	TEXAS-05	152	Mystic Estates No.
ANDORA AVE	KALAMAZOO-07	59	Grand Prairie Estates No.5
ANDORA AVE	KALAMAZOO-07	59	Sky Line No.1
ANGELO AVE	COMSTOCK-18	31	East Main Homesites No.3
ANGUS AVE	PRAIRIE RONDE-25	111	Woodbrook East
ANN ST	KALAMAZOO-12	63	Eastmoore Park
ANN ST	KALAMAZOO-12	63	Long Meadow
ANN ST	KALAMAZOO-12	63	East Lawn
ANNANDALE DR	TEXAS-12	158	Rudgate Trails
ANTHONY ST	TEXAS-12	158	Kelly Meadows
ANTIQUA CIR	OSHTEMO-36	100	Rose Arbor No.1
ANTLER ST	COMSTOCK-15	28	Fawn Meadows No.2
APPALACHIAN TRL	TEXAS-04	151	Mystic Trail Estates No.2
APRIL LN	RICHLAND-22	121	Gull Manor
AQUAVIEW DR	TEXAS-16	162	Heritage Estates
ARBOR POINTE CIR	TEXAS-12	158	Bay Ridge
ARBOR VALLEY AVE	OSHTEMO-10	76	Country Trail Homesites No.3
ARCTIC AVE	COOPER-36	53	North Peak
ARDEN AVE	COMSTOCK-21	34	Lawndale
ARROWWOOD LN	KALAMAZOO-05	57	Valleywood
ARROWWOOD LN	KALAMAZOO-05	57	Valleywood No.4
ART MARTIN ST	WAKESHMA-16	170	Fulton

STREET NAME	TOWNSHIP	SHEET	DEVELOPMENT
ARTHUR AVE	KALAMAZOO-13	64	Earlydawn
ASBURY AVE	KALAMAZOO-12	63	Jeffrey Park No.1
ASHBY LN	KALAMAZOO-05	57	Northgate
ASHLAND BLVD	TEXAS-13	159	Applegate Trails
ASHLEY DR	KALAMAZOO-13	64	East Highland Park
ASHWOOD CT	OSHTEMO-11	77	Meadowbrook Hills No.2
ASPEN DR	KALAMAZOO-07	59	Grand Prairie Estates No.5
ASPEN LN	TEXAS-15	161	Inverness
ATLANTIC AVE	OSHTEMO-35	99	AT&T ROW
ATLEE AVE	KALAMAZOO-17	66	Huntington Manor No.2
ATWATER CT	TEXAS-12	158	Atwater Hills No.1
AUTUMN CT	TEXAS-03	150	Autumn Woods No.1
AUTUMN CT	TEXAS-03	150	Hidden Lake No.1
AUTUMN GLEN ST	TEXAS-03	150	Autumn Woods No.1
AUTUMN JOY ST	COMSTOCK-02	22	Rolling Meadows No.2 & No.3
AUTUMNWOOD CIR	OSHTEMO-17	83	Springwood Hills No.3
AVELING WAY	RICHLAND-15	119	Gilmore Farms
AVERY ST	ROSS-20	132	Franklin Beach
AVONDALE CIR	KALAMAZOO-13	64	Eastwood Heights No.2
AVONDALE DR	KALAMAZOO-13	64	Eastwood Heights No.2
AZO CT	COMSTOCK-30	39	Azo Commercial Park
AZO DR	COMSTOCK-30	39	Azo Commercial Park
AZUBA AVE	COMSTOCK-19	32	Gilberta View
B AVE	ALAMO	2	
B AVE	COOPER	42	
B AVE	RICHLAND	114	
B AVE	ROSS	124	
BAILEY ST	COMSTOCK-16	29	Sunnyside
BAINBRIDGE DR	TEXAS-21	164	Barrington Shores
BAKER DR	KALAMAZOO-12	63	East Lawn
BALBOA ST	SCHOOLCRAFT-03	137	Canal Zone
BANTING RD	RICHLAND-15	119	Gilmore Farms
BARCLAY DR	KALAMAZOO-11	62	Barclay Hills
BARCLAY DR	KALAMAZOO-11	62	Barclay Hills No.2
BARKER AVE	COMSTOCK-18	31	Simmons Addition
BARKWOOD LN	KALAMAZOO-05	57	Valleywood No.4
BARNEY RD	KALAMAZOO	54	Azure Heights
BARNSWALLOW AVE	SCHOOLCRAFT-05	138	Prairie Edge Estates No.2
BARONY PT	TEXAS-21	164	Barrington Shores
BASELINE RD	COOPER	42	New Plat of Hickory Point
BASELINE RD	ROSS	124	
BATON ROUGE AVE	OSHTEMO-27	92	Lasalle Homesites No.1 & No.3
BATTENKILL DR	COMSTOCK-02	22	Meadow Wood Hills
BAY RIDGE RD	TEXAS-12	158	Bay Ridge
BAYFIELD DR	OSHTEMO-02	73	West Port Trails No.1
BAYOU VISTA ST	OSHTEMO-27	92	Lasalle Homesites No.2
BAYVIEW DR	SCHOOLCRAFT-12	140	Sunset Acres No.1
BAYVIEW DR	SCHOOLCRAFT-13	141	
BC AVE	RICHLAND	114	
BC AVE	ROSS	124	
BEATRICE DR	TEXAS-02	149	Clark Equipment Co.

STREET NAME	TOWNSHIP	SHEET	DEVELOPMENT
BEATRICE DR	TEXAS-03	150	Extension to N Ave
BEECH AVE	OSHTEMO-12	78	Allenwood
BEECH BAY DR	PRAIRIE RONDE-05	110	Paw Paw Heights
BEL SHORE LN	TEXAS-25	168	Bel Villagio
BEL VILLAGIO DR	TEXAS-25	168	Bel Villagio
BELA AVE	OSHTEMO-14	80	Bela Sera Subdivision
BELGIAN AVE	TEXAS-14	160	Applegate
BELGIAN AVE	TEXAS-14	160	Applegate Farms No.1
BELLE CHASE BLVD	OSHTEMO-27	92	Lasalle Homesites No.1 & No.3
BELLE ST	OSHTEMO-14	80	Sky King Meadows Condominium
BEN ST	OSHTEMO-23	88	Sky King Meadows No.3
BENEDICT AVE	COMSTOCK-18	31	Shield's Addition
BENT TREE RD	TEXAS-13	159	Rudgate in the Woods No.4
BENTLEY DR	TEXAS-12	158	Bay Ridge No.2
BENTWOOD TRL	TEXAS-15	161	
BERRY ST	COMSTOCK-07	26	Percy's
BETH ANNE AVE	COMSTOCK-23	35	Fleetwood No.7
BETH AVE	KALAMAZOO-04	56	Evergreen Meadows
BEVERLY AVE	COOPER-34	51	Beverly Park
BEVERTON ST	KALAMAZOO-06	58	Northview Hills
BEYMOURE ST	OSHTEMO-14	80	Sky King Meadows No.2
BEYMOURE ST	OSHTEMO-23	88	Buckham Highlands
BIG ROCK DR	OSHTEMO	71	
BINGHAM AVE	TEXAS-22	165	Texas Heights No.7
BIRCHWOOD DR	TEXAS-12	158	Birchwood Hills
BIXBY RD	KALAMAZOO-11	62	Bixby Plat
BLACK OAK LN	KALAMAZOO-05	57	Valleywood
BLACKSTONE AVE	SCHOOLCRAFT-05	138	Virginia Downs No.3
BLAIR ST	COMSTOCK-19	32	Fairview Heights
BLAKE BLVD	COMSTOCK-23	35	Fleetwood No.5
BLAKE BLVD	COMSTOCK-24	36	Fleetwood
BLALOCK ST	COMSTOCK-20	33	Riverdale
BLUE JAY DR	TEXAS-24	167	Colony Pointe West No.1
BLUE SPRUCE LN	TEXAS-24	167	Colony Woods Estates No.9
BLUEBIRD AVE	RICHLAND-22	121	Harvest View No.2
BLUERIDGE ST	SCHOOLCRAFT-05	138	Virginia Downs
BLUFFTON AVE	OSHTEMO-14	80	West Port No.3
BOARDMAN ST	KALAMAZOO-23	68	Healy, Chas. A. & Boardman Plat
BOB WHITE AVE	TEXAS-24	167	Colony Pointe West No.1
BORGESS DR	COMSTOCK-07	26	Gregory Park No.1
BORGESS DR	KALAMAZOO-12	63	Gregory Park No.1
BOULDER AVE	COOPER-19	44	Walker Meadows No.2
BOWERS HARBOR AVE	TEXAS-22	165	Texas Heights No.9
BOXWOOD RDG	PAVILION-20	104	Greenfield Pointe No.3
BOYCE DR	OSHTEMO-01	72	Essex Hills No.1
BOYLAN ST	COOPER-35	52	Glenwood
BOYNE ST	TEXAS-22	165	Texas Heights No.6
BRACKETT AVE	COOPER-35	52	Cooper Hills No.4
BRADLEY CT	TEXAS-3	150	Autumn Woods No.4
BRAEBURN CT	TEXAS-13	159	Rudgate In the Woods No.9
BRAMBLE DR	OSHTEMO-02	73	West Port Trails No.1

STREET NAME	TOWNSHIP	SHEET	DEVELOPMENT
BRAMBLE DR	OSHTEMO-11	77	West Port No.5 & No.6
BRAMBLEWOOD DR	TEXAS-13	159	Rudgate in the Woods No.6
BRANCHTON ST	PRAIRIE RONDE-35	112	Woodbrook No.4
BRANDON CIR	TEXAS-21	164	Barrington Shores
BRANDY AVE	OSHTEMO-36	100	Rose Arbor No.2
BRANDY CHASE AVE	TEXAS-13	159	Rudgate in the Woods No.6
BRANTINGHAM WAY	RICHLAND-15	119	Gilmore Farms
BRECKENRIDGE DR	OSHTEMO-11	77	West Port No.2
BREEZY MEADOW CT	TEXAS-15	161	Crooked Lake Cove Condominium
BREEZY POINT LN	OSHTEMO-11	77	West Port No.1
BREKKE LN	OSHTEMO-17	83	Homestead Estates
BRETTON DR	KALAMAZOO-08	60	Huntington Manor No.2
BRETTON DR	KALAMAZOO-17	66	Huntington Manor No.2
BRIAR PL	KALAMAZOO-14	65	Sherwood
BRIARCLIFF LN	TEXAS-02	149	Woodfield Village Condo
BRIARCLIFF LN	TEXAS-02	149	Woodfield Village Condo No.1
BRIGHTEN TRAIL	TEXAS-21	164	Barrington Shores No.6
BRITISH ST	COOPER-30	49	Cooper Meadows No.1
BROADHILL AVE	RICHLAND-21	120	Country View No.2
BROCKWAY BLVD	BRADY-17	13	Brockway Acres
BROGAN HL	OSHTEMO-14	80	West Port No.3
BRONSON AVE	KALAMAZOO-24	69	Field Addition
BRONX AVE	KALAMAZOO-12	63	Long Meadow
BROOK DR	KALAMAZOO	54	
BROOK DR	KALAMAZOO-12	63	Homeland Plat
BROOK DR	KALAMAZOO-12	63	Jeffrey Park
BROOKFIELD AVE	KALAMAZOO-24	69	Brookfield
BROOKVIEW ST	COMSTOCK-20	33	
BROWNELL ST	KALAMAZOO-09	60	James Carr's Plat
BROWNELL ST	KALAMAZOO-17	66	James Carr's Plat
BROWNSTONE AVE	COOPER-30	49	Cutter's Ridge No.2
BUCK AVE	COMSTOCK-15	28	Fawn Meadows No.3
BUCKHAM WOOD DR	OSHTEMO-23	88	Buckham Highlands
BUCKSKIN RD	COMSTOCK-05	24	Wildwood Hills No.7
BUNKERHILL DR	OSHTEMO-14	80	The Village Green No.1
BUNKERHILL DR	OSHTEMO-14	80	West Port No.2
BURLINGTON DR	ROSS-08	127	Midland Park
BURLINGTON DR	ROSS-08	127	Midland Park Annex
BURLINGTON DR	ROSS-08	127	Willow Beach, Supervisor's Plat of
BURLINGTON DR	ROSS-17	129	Midland Park Annex
BURNING TREE RD	TEXAS-13	159	Rudgate in the Woods No.4 & No.5
BUSTER DR	OSHTEMO-16	82	Western Woods
BUTTERCUP ST	COMSTOCK-02	22	Rolling Meadows No.3
BUTTONWOOD LN	KALAMAZOO-05	57	
C AVE	ALAMO	2	
C AVE	COOPER	42	
C AVE	RICHLAND	114	
C AVE	RICHLAND-12	118	Highland Park
C AVE	RICHLAND-12	118	Highland Park
C AVE	ROSS	124	
C AVE	ROSS-08	127	Midland Park Annex

STREET NAME	TOWNSHIP	SHEET	DEVELOPMENT
CADDAM WOOD AVE	OSHTEMO-23	88	Buckham Highlands
CADE AVE	COMSTOCK-05	24	Meadowood Estates
CADET LN	OSHTEMO-14	80	West Port
CADET LN	OSHTEMO-14	80	West Port No.2
CAJUN DR	OSHTEMO-27	92	Lasalle Homesites No.3
CALABRIA AVE	OSHTEMO-30	94	
CALHOUN ST	KALAMAZOO-08	60	Huntington Manor No.2
CALHOUN ST	KALAMAZOO-17	66	Huntington Manor No.2
CALLAWAY DR	TEXAS-06	153	Maplewood Farms
CAMDEN WAY AVE	COOPER-30	49	Cooper Meadows No.1
CAMOMILE DR	ROSS-15	128	Stoney Lake Meadows
CAMPBELL AVE	KALAMAZOO-17	66	Pinehurst
CANAL ST	SCHOOLCRAFT-03	137	Canal Zone
CANARY DR	TEXAS-24	167	
CANDYTUFT LN	COMSTOCK-02	22	Rolling Meadows No.1 & No.3
CANTERBURY AVE	KALAMAZOO-18	67	Westlawn No.1
CANTON DR	COOPER-36	53	
CANYON DR	TEXAS-15	161	Inverness
CARDINAL HILLS TRL	COOPER-24	45	Riverview Hills
CARIBIA AVE	OSHTEMO-36	100	Rose Arbor No.2
CARLETON AVE	KALAMAZOO-24	69	Field Addition
CAROL LYNN DR	TEXAS-1	148	Rose Arbor No.4
CARRIAGE ST	COMSTOCK-26	37	Carriage Estates
CARSTEN AVE	KALAMAZOO-05	57	Northgate
CARTER ST	COMSTOCK-18	31	East Main Homesites
CARVER DR	OSHTEMO-35	99	Twelve Oaks No.1
CASCADE CT	COMSTOCK-02	22	Meadow Wood Hills
CASPER ST	COMSTOCK-07	26	Gregory Park No.1
CASPER ST	COMSTOCK-07	26	Rose Blossom Trails Replat No.3
CASS ST	COMSTOCK-19	32	Bulls Addition
CASTLE ST	KALAMAZOO-12	63	Homeland Plat
CASTLE ST	KALAMAZOO-12	63	Spring Meadows
CASTLETON LN	OSHTEMO-25	90	Whitegate Farms No.2
CATALINA AVE	RICHLAND-22	121	Gull Manor
CATSKILL ST	COMSTOCK-02	22	Meadow Wood Hills
CAYHILL AVE	RICHLAND-21	120	Country View No.2
CD AVE	RICHLAND	114	
CD AVE	ROSS	124	
CD AVE	ROSS-18	130	Gull Vista Plat
CEDARBROOK DR	COMSTOCK-17	30	Merry Brook No.3
CELERY ST	COMSTOCK-19	32	
CELERY ST	COMSTOCK-20	33	
CHADDS FORD WAY	OSHTEMO-18	84	Chadds Ford
CHADEAU AVE	TEXAS-14	160	Chadeau Estates No.1
CHANDRA DR	COOPER-36	53	Highland Bluff
CHANNEL VIEW AVE	SCHOOLCRAFT-13	141	Lakewood Acres
CHAPARRAL ST	KALAMAZOO-06	58	Grand Prairie Estates No.4
CHAPARRAL ST	KALAMAZOO-07	59	Grand Prairie Estates No.2, 3, 4
CHAPMAN ST	BRADY-07	11	Fitzgerald Acres
CHARLES AVE	COMSTOCK-18	31	Vosler's Annex
CHARLES AVE	KALAMAZOO-13	64	Shield's Addition

STREET NAME	TOWNSHIP	SHEET	DEVELOPMENT
CHARLES AVE	KALAMAZOO-13	64	Sherwood
CHARLES AVE	KALAMAZOO-13	64	Vosler's Annex
CHARLES AVE	KALAMAZOO-14	65	Sherwood
CHARLEVOIX ST	TEXAS-22	165	Texas Heights No.6 & No.7
CHARLEVOIX ST	TEXAS-22	165	
CHECKER ST	PAVILION-24	105	Eldred's Revised Plat of the Village of Scotts
CHEROKEE ST	KALAMAZOO-07	59	Indian Village Plat
CHEROKEE ST	KALAMAZOO-18	67	Indian Village Plat
CHEROKEE ST	KALAMAZOO-18	67	Westlawn
CHERRY HILL ST	KALAMAZOO-17	66	Cherry Hill Plat
CHESAPEAKE DR	OSHTEMO-11	77	West Port No.6
CHESTNUT TRL	COMSTOCK-12	27	Augusta, Village of
CHIANTI CIR	TEXAS-17	163	The Vineyards
CHICAGO AVE	KALAMAZOO-14	65	Sherwood
CHICKADEE DR	TEXAS-24	167	Colony Woods Estates No.6
CHICORY TRL	TEXAS-07	154	Mattawan Heights
CHIME ST	OSHTEMO-35	99	
CHIPPENDALE DR	OSHTEMO-11	77	West Port No.9
CHLOE ST	KALAMAZOO-04	56	Evergreen Meadows
CHRISTINE ST	KALAMAZOO-04	56	Evergreen Meadows
CHRYSLER ST	KALAMAZOO-13	64	Eastwood Heights
CHUBB AVE	COMSTOCK-17	30	
CIMARRON DR	KALAMAZOO-11	62	Barclay Hills No.1
CINDY ST	COMSTOCK-05	24	Meadowood Estates
CINNAMON WOODS TRL	COOPER-24	45	Riverview Hills
CITADEL ST	COOPER-36	53	Cooper Hills No.1
CLARICE ST	COMSTOCK-07	26	Percy's No.1
CLARK AVE	KALAMAZOO-12	63	Spring Meadows
CLATO ST	COOPER-36	53	Little Ranches No.2
CLAXTON ST	COMSTOCK-31	40	Green Meadow Acres
CLEARVIEW ST	KALAMAZOO-13	64	Eastwood Heights
CLIMAX AVE	KALAMAZOO-08	60	Bruen Park
CLIMAX DR	CHARLESTON	14	
CLINTON AVE	KALAMAZOO-23	68	Byron J. Healy's Addition No.
CLOVERMEADOWS AVE	PAVILION-19	103	Greenfield Pointe No.2 & No.3
CLOVERMEADOWS AVE	PAVILION-20	104	Greenfield Pointe
CLOVERMEADOWS AVE	PAVILION-20	104	Greenfield Pointe No.3
CLUB VIEW DR	OSHTEMO-13	79	Country Club Village No.4
CLUB VIEW DR	OSHTEMO-14	80	Country Club Village No.4
CLYDE ST	SCHOOLCRAFT-23	145	Frank J. Buzek's
CLYDESDALE AVE	TEXAS-14	160	Applegate Farms No.2
COACH ST	COMSTOCK-26	37	Carriage Estates
COBBLEWOOD DR	TEXAS-13	159	Rudgate in the Woods No.6
CODDINGTON LN	OSHTEMO-25	90	Oshtemo Woods No.1
COLBY AVE	COOPER-35	52	Glenwood
COLGROVE AVE	KALAMAZOO-11	62	Bixby Plat
COLGROVE AVE	KALAMAZOO-11	62	Elkerton Addition
COLLETTE AVE	COMSTOCK-18	31	Shield's Addition
COLLINGWOOD AVE	COOPER-35	52	Glenwood
COLLINGWOOD AVE	COOPER-35	52	Keyes Park
COLONY LN	TEXAS-24	167	Colony Woods Estates No.8

STREET NAME	TOWNSHIP	SHEET	DEVELOPMENT
COLONY WOODS DR	TEXAS-24	167	Colony Woods Estates
COMMONWEALTH AVE	KALAMAZOO-17	66	Pinehurst
COMMONWEALTH AVE	KALAMAZOO-17	66	Summit Park
COMMONWEALTH PL	KALAMAZOO-17	66	Summit Park
COMSTOCK AVE	COMSTOCK	21	
COMSTOCK AVE	COMSTOCK-19	32	Ravenwood Heights
COMSTOCK AVE	COMSTOCK-20	33	Ravenwood Heights
CONRAD ST	COMSTOCK-20	33	Ravenwood Heights
CONSTRUCTION DR	COMSTOCK-30	39	Shinville's Industrial Plat
CONTINENTAL TRL	TEXAS-04	151	Mystic Trail Estates No.2
CONTINGO TER	TEXAS-16	162	Heritage Estates No.2
COOLIDGE AVE	KALAMAZOO-08	60	Prairie Edge
COOLIDGE AVE	KALAMAZOO-17	66	Prairie Edge
COOPER AVE	KALAMAZOO-14	65	Sherwood
COPELAND AVE	COMSTOCK-20	33	Brookside Park
COPPER HARBOR ST	TEXAS-22	165	Texas Heights No.4
CORAL BELLS CIR	COMSTOCK-02	22	Rolling Meadows No.2
COREY ENTRANCE	ROSS-17	129	Half Moon Park
CORONET ST	TEXAS-06	153	Maplewood Farms
CORPORATE WOODS DR	TEXAS-03	150	Corporate Woods
COTSWOLD ST	OSHTEMO-01	72	Essex Hills No.1
COTTERS RIDGE RD	RICHLAND-12	118	Country Club Hills of Gull Lake
COTTONWOOD ST	RICHLAND-21	120	Country View No.2
COUNTRY MEADOWS DR	COMSTOCK-05	24	Country Estates No.1
COUNTRY MEADOWS DR	COMSTOCK-05	24	Meadowood Estates No.2
COUNTRY VIEW DR	ALAMO-35	7	Country Hills Estates
COUNTRYWOOD CT	OSHTEMO-11	77	Countrywood Estates
COURTNEY ST	COMSTOCK-24	36	Fleetwood No.5
COVENTRY AVE	KALAMAZOO-06	58	Northview Hills
COWLEY CT	RICHLAND-15	119	Gilmore Farms
COY AVE	KALAMAZOO-13	64	East Highland Park
COY AVE	KALAMAZOO-13	64	Eastwood Heights
COY AVE	KALAMAZOO-13	64	Vosler's Addition
CRACKER BARREL BLVD	TEXAS -02	21	Cracker Barrel
CRAFT AVE	KALAMAZOO-12	63	Eesley Plat
CRAFT AVE	KALAMAZOO-13	64	Eastwood Heights No.2
CRANBERRY CT	TEXAS-01	148	Mistycreek No.2
CRANBROOK AVE	KALAMAZOO-18	67	Westlawn No.3
CRESTVIEW AVE	KALAMAZOO-17	66	Crestview Gardens
CRESTWAY DR	TEXAS-16	162	Timber Highlands
CRESTWOOD AVE	COMSTOCK-05	24	Gull Meadows No.4
CRESTWOOD AVE	COMSTOCK-05	24	Wildwood Hills No.3
CRIMORA ST	SCHOOLCRAFT-05	138	Virginia Downs No.2
CRIMSON LN	OSHTEMO-24	89	Burgundy Manor
CRIMSON OAK AVE	COOPER-24	45	Riverview Hills
CROCUS ST	SCHOOLCRAFT-17	143	Colonial Village Estates No.1
CROOKED COVE ST	TEXAS-15	150	Crooked Lake Cove Condominium
CROSS BEND CT	OSHTEMO-26	91	Quail Run Estates
CROSS COUNTRY DR	OSHTEMO-10	76	Country Trail Homesites No.1
CROSS COUNTRY DR	OSHTEMO-10	76	Country Trail Homesites No.4
CROSS ST	COMSTOCK-18	31	Shield's Addition

STREET NAME	TOWNSHIP	SHEET	DEVELOPMENT
CROSSFIELD AVE	KALAMAZOO-24	69	Brookfield
CROWN ST	KALAMAZOO-17	66	Hillsdale Park
CROYDEN AVE	KALAMAZOO-18	67	Westlawn No.3
CROYDEN AVE	KALAMAZOO-18	67	Westlawn No.5
CROYDEN AVE	KALAMAZOO-18	67	Westlawn No.6
CROYDEN AVE	OSHTEMO-13	79	
CRYSTAL LN	OSHTEMO-25	90	
CUMBERLAND ST	KALAMAZOO-06	58	Grand Prairie Estates
CUMBERLAND ST	KALAMAZOO-07	59	Grand Prairie Estates
CUTTERS RIDGE AVE	COOPER-30	49	Cutter's Ridge
CUTTY SARK DR	OSHTEMO-11	77	West Port No.6
CYNTHIA ST	COMSTOCK-24	36	Fleetwood No.4
CYPRESS BAY DR	TEXAS-12	158	Rudgate Farms No.6
CYPRESS BAY DR	TEXAS-12	158	Rudgate Ridge No.2
CYPRESS BAY DR	TEXAS-13	159	Rudgate Meadows
CYPRESS CREEK LN	KALAMAZOO-05	57	Valleywood No.4
CYPRESS CREEK LN	KALAMAZOO-05	57	Valleywood No.5
D AVE	ALAMO	2	
D AVE	COOPER	42	
D AVE	RICHLAND	114	
D AVE	ROSS	124	
DANIEL ST	COMSTOCK-18	31	Shield's Addition
DARLING ST	KALAMAZOO-13	64	Vosler's Annex
DARLINGTON TRL	OSHTEMO-24	89	Oshtemo Ridge II
DARWOOD AVE	KALAMAZOO-11	62	Barclay Hills No.3
DAWES AVE	COMSTOCK-17	30	HT Smith (unrecorded?)
DAWES AVE	COMSTOCK-18	31	HT Smith (unrecorded?)
DAYLILY LN	COMSTOCK-02	22	Rolling Meadows No.1
DAYLILY LN	COMSTOCK-02	22	Rolling Meadows No.2
DAYLILY LN	COMSTOCK-02	22	Rolling Meadows No.3
DAYTON AVE	KALAMAZOO-13	64	Vosler's & Deloof Addition
DE AVE	ALAMO	2	
DE AVE	COOPER	42	
DE AVE	RICHLAND	114	
DE AVE	RICHLAND-22	121	Richland Acres
DE AVE	RICHLAND-22	121	Springbrook Heights
DE AVE	ROSS	124	
DEARBORN AVE	KALAMAZOO-13	64	East Highland Park
DEARBORN AVE	KALAMAZOO-13	64	Eastwood Heights
DEARBORN AVE	KALAMAZOO-13	64	Vosler's Addition
DEARBORN AVE	KALAMAZOO-14	65	Sherwood
DECKER LN	RICHLAND-22	121	
DEEP POINT DR	PAVILION-19	103	Deep Point Plat
DEER RUN RD	PRAIRIE RONDE-25	111	Woodbrook East No.1
DEER RUN RD	PRAIRIE RONDE-35	112	Woodbrook No.4
DEER RUN RD	PRAIRIE RONDE-35	113	Woodbrook East No.1
DEERFIELD TRL	TEXAS-06	153	Maplewood Farms
DEERLAND ST	COOPER-32	50	Lands-End No.1
DEERPATH RD	TEXAS-13	159	Rudgate In the Woods No.2
DELL AVE	KALAMAZOO-13	64	Washburn No.4
DELL AVE	KALAMAZOO-14	65	Sherwood Park

STREET NAME	TOWNSHIP	SHEET	DEVELOPMENT
DELLWOOD ST	COMSTOCK-05	24	Wildwood Hills No.1
DELMAR ST	ROSS-18	130	Gull Vista Plat
DELRAY ST	KALAMAZOO-11	62	Barclay Hills No.3
DENALI ST	TEXAS-05	152	Mystic Estates No.2
DEVONSHIRE AVE	KALAMAZOO-18	67	Westlawn No.2
DNR ST	TEXAS-9	156	
DOCSA ST	COMSTOCK-18	31	Dosca's Plat
DOE AVE	COMSTOCK-15	28	Fawn Meadows No.2
DONCREST DR	KALAMAZOO-08	60	Redeker Acres
DOOLITTLE CT	OSHTEMO-16	82	Western Woods
DORLEN ST/DORLENE AVE	TEXAS-3	150	Autumn Woods No.4
DORVAL RD	TEXAS-13	159	Rudgate Farms No.4
DOUBLETREE CT	TEXAS-13	159	Rudgate In the Woods No.1
DOUGLAS AVE	COOPER	42	Douglas Drive Plat
DOUGLAS AVE	KALAMAZOO	54	
DRAKE RD	KALAMAZOO	54	
DRAKE RIDGE ST	TEXAS-15	161	Crooked Lake Cove No.2
DRIFTWOOD AVE	OSHTEMO-24	89	Burgundy Manor
DRIFTWOOD AVE	OSHTEMO-24	89	Skyridge
DUNCAN AVE	COMSTOCK-05	24	Meadowood Estates No.2
DUNWOODY CT	TEXAS-13	159	Rudgate in the Woods No.0
DUPONT AVE	KALAMAZOO-24	69	Field Addition
DURANGO ST	COMSTOCK-05	24	
DURHAM ST	COOPER-30	49	Cooper Meadows No.1
DUSTIN CIR	TEXAS-08	155	
DUVALL CIR	TEXAS-06	153	Maplewood Farms No.2
DWILLARD DR	KALAMAZOO-13	64	East Highland Park
E ARROWHEAD DR	PAVILION-29	106	Indian Run Golf Club Estates
E AUGUSTA DR	ROSS	124	
E AVE	ALAMO	2	
E AVE	COOPER	42	
E AVE	RICHLAND	114	
E BRENDA LN	COOPER-36	53	Little Ranches No.3
E CROOKED LAKE DR	TEXAS-15	161	Pleasant Grove Park
E EAGLE LAKE DR	TEXAS-09	156	Turner & Bright's Eagle Lake Park No.1, Supervisor's Plat of
E FOXMOOR CT	OSHTEMO-10	76	Country Trail Homesites No.4
E GLENEAGLE DR	COMSTOCK-28	38	Hurni's & Keelan's Kilowatt Lake Homesites
E GULLWAY ST	RICHLAND-11	117	Gull-Way Plat No.1
E HIGLEY CIR	SCHOOLCRAFT-06	139	Sugar Island Estates
E INDIAN LAKE DR	BRADY	8	Adam's Park
E LONG LAKE DR	PAVILION	101	
E MAIN ST	COMSTOCK	21	
E MAIN ST	KALAMAZOO	54	
E MICHIGAN AVE	CHARLESTON	14	
E MICHIGAN AVE	COMSTOCK	21	
E MICHIGAN AVE	KALAMAZOO	54	
E MOSEL AVE	KALAMAZOO	54	
E MOSEL AVE	KALAMAZOO-11	62	Barclay Hills No.3
E RIDGE CIR	OSHTEMO-14	80	Country Club Village No.3
E STOCKBRIDGE AVE	KALAMAZOO-23	68	Byron J. Healy's Addition
E WESTWOOD DR	KALAMAZOO-17	66	Westwood

STREET NAME	TOWNSHIP	SHEET	DEVELOPMENT
EAGLE HEIGHTS DR	TEXAS-17	163	Eagle Heights
EAGLE RIDGE DR	RICHLAND-32	123	Eastern Heights
EAGLE RIDGE DR	RICHLAND-32	123	Eastern Heights No.2&3
EAGLE TER	TEXAS-17	163	Galesburg, City of
EAGLE TER	TEXAS-17	163	Eagle Lake Terrace Estates No.1
EAGLEHEAD AVE	COOPER-19	44	Walker Meadows No.2
EAST GULL LAKE DR	ROSS	124	
EAST GULL LAKE DR	ROSS-17	129	Franklin Beach
EAST GULL LAKE DR	ROSS-17	129	Gull Breeze Heights
EAST GULL LAKE DR	ROSS-17	129	Labelle Gardens
EAST GULL LAKE DR	ROSS-17	129	Willow Beach, Supervisor's Plat of
EAST GULL LAKE DR	ROSS-17	129	Tanglewood Hills
EAST TREMBLAY DR	SCHOOLCRAFT-14	142	Tremblay Acres
ECHO HILLS DR	OSHTEMO-24	89	Country Club Village No.5
EDISON ST	KALAMAZOO-04	56	Northwood, Supervisor's Plat of
EDLING	KALAMAZOO-05	57	Northgate
EDNA BLVD	KALAMAZOO-12	63	Mulhearn Acres (unrecorded)
EF AVE	ALAMO	2	
EF AVE	RICHLAND	114	
EF AVE	ROSS	124	
EGLESTON AVE	KALAMAZOO-23	68	Byron J. Healy's Addition
EL DORADO AVE	TEXAS-05	152	Mystic Estates No.2
ELAINE AVE	COMSTOCK-18	31	East Main Homesites No.1
ELECTRA ST	COMSTOCK-18	31	Shield's Addition
ELKERTON AVE	KALAMAZOO-11	62	Bixby Plat
ELKERTON AVE	KALAMAZOO-11	62	Elkertown Addition
ELKERTON AVE	KALAMAZOO-11	62	King Reality Plat
ELLAMARIE DR	KALAMAZOO-17	66	Prairie Edge
ELLINGTON DR	OSHTEMO-24	89	Oshtemo Ridge Condominium
ELLINGTON DR	OSHTEMO-25	90	
ELLIOT RD	COMSTOCK-21	34	Lawndale
ELMGROVE AVE	RICHLAND-06	116	Woodside Hills No.1
EMBASSY ST	TEXAS-06	153	Maplewood Farms No.2
EMNETH AVE	OSHTEMO-01	72	Essex Hills No.1
ENGELWOOD AVE	RICHLAND-21	120	Engelwood Estates No.4
ENGELWOOD AVE	RICHLAND-22	121	Engelwood Estates No.3
ENGELWOOD AVE	RICHLAND-22	121	Engelwood Estates No.4
ENOLA AVE	COMSTOCK-05	24	Wildwood Hills No.4
ENOLA AVE	COMSTOCK-05	24	Wildwood Hills No.5
ENOLA AVE	COMSTOCK-05	24	Wildwood Hills No.8
ENTERPRISE DR	KALAMAZOO-01	55	Silver Hills
ERIE ST	OSHTEMO-35	99	
ERIK RD	CLIMAX-19	20	Mrs. Scotts Addition to the Village of Scotts
ERMINE AVE	COMSTOCK-20	33	Brookside Park
EVERHARD AVE	COOPER-34	51	Beverly Park
F AVE	ALAMO	2	
F AVE	COOPER	42	
F AVE	RICHLAND	114	
FAIRFIELD AVE	KALAMAZOO-01	55	Homeland Plat
FAIRFIELD AVE	KALAMAZOO-12	63	Homeland Plat
FAIRGROVE ST	OSHTEMO-26	91	Danford Creek East Condominiums

STREET NAME	TOWNSHIP	SHEET	DEVELOPMENT
FAIRGROVE ST	OSHTEMO-26	91	Fairlane
FAIRWAY CIR	OSHTEMO-13	79	Country Club Village No.4
FAR HILLS WAY	ALAMO-28	6	Far Hills Estates
FARALLON DR	TEXAS-06	153	Maplewood Farms
FARGO AVE	KALAMAZOO-11	62	Barclay Hills No.3
FARMINGTON AVE	TEXAS-13	159	Rudgate in the Woods No.2
FARMSTONE ST	PRAIRIE RONDE-35	112	Woodbrook No.4
FARMWOOD CT	OSHTEMO-10	76	Country Trail Homesites No.4
FAWN AVE	KALAMAZOO-07	59	
FAWN MEADOW TRL	COMSTOCK-15	28	Fawn Meadows
FAWN MEADOW TRL	COMSTOCK-15	28	Fawn Meadows No.2
FAWNBROOK CIR	COMSTOCK-17	30	Merry Brook No.3
FAYETTE AVE	SCHOOLCRAFT-02	136	Stonecrest
FENIMORE AVE	KALAMAZOO-14	65	Sherwood
FERNDAL AVE	KALAMAZOO-08	60	Scheids Subdivision of a Part of Bruen Park
FERNWOOD DR	ROSS-15	128	Stoney Lake Hills
FERNWOOD DR	ROSS-15	128	Stony Lake Hills No.2
FERNWOOD DR	ROSS-22	133	Stoney Lake Hills
FERRIS ST	COMSTOCK-19	32	Fairview Heights
FG AVE	ALAMO	2	
FG AVE	RICHLAND	114	
FG AVE	ROSS	124	
FIELD AVE	KALAMAZOO-24	69	Field Addition
FIELD BAY AVE	TEXAS-15	161	Crooked Lake Cove No.2
FIELD BAY AVE	TEXAS-15	161	Crooked Lake Cove No.2
FIELD BAY AVE	TEXAS-15	161	Crooked Lake Cove Condominium
FIELDWOOD CIR	TEXAS-16	162	Timber Highlands
FIELDWOOD PT	TEXAS-16	162	Timber Highlands
FINANCIAL PKY	TEXAS-02	149	
FINCH DR	TEXAS-24	167	Colony Park Estates No.1
FINCH DR	TEXAS-24	167	Colony Woods Estates No.9
FINEVIEW AVE	COOPER	42	Mulders Annex
FINNAGEN DR	TEXAS-16	162	Pine Island Lake No.2
FIR AVE	KALAMAZOO-07	59	Sky Line
FIREFLY AVE	COMSTOCK-02	22	Firefly Lane
FIREFLY AVE	COMSTOCK-02	22	Meadow Wood Hills
FLAGSTONE ST	COOPER-30	49	Cutter's Ridge
FLETCHER AVE	KALAMAZOO-08	60	Scheids Subdivision of a Part of Bruen Park
FLETCHER AVE	KALAMAZOO-17	66	Fletcher Park
FLETCHER AVE	KALAMAZOO-17	66	Knollwood Plat
FLOWERFIELD AVE	COMSTOCK-05	24	Meadowood Estates No.2
FORDHAM AVE	COMSTOCK-07	26	Wavosco Heights, Supervisor's Plat of
FOREST CREEK DR	OSHTEMO-32	96	Forest Creek No.1
FOREST HARBOR DR	COMSTOCK-07	26	Forest Harbor
FOREST RIVER WAY	OSHTEMO-01	72	Turtle Cove at Rockwood Lake Condominium
FORNEY AVE	ROSS-07	126	Oakwood Park
FORT CUSTER DR	CHARLESTON	14	
FORT CUSTER RD	ROSS	124	
FOSTER AVE	KALAMAZOO	54	
FOUNTAIN SQUARE DR	OSHTEMO-36	100	Mistycreek No.3
FOUNTAIN SQUARE DR	OSHTEMO-36	100	Rose Arbor No.2

STREET NAME	TOWNSHIP	SHEET	DEVELOPMENT
FOUNTAIN SQUARE DR	TEXAS-01	148	Rose Arbor No.2
FOUR SEASONS DR	TEXAS-13	159	Rudgate in the Woods No.5
FOX VALLEY DR	TEXAS-01	148	
FOXBORO LN	ROSS	124	
FOXCROFT DR	TEXAS-13	159	Rudgate in the Woods No.1
FOXCROFT DR	TEXAS-13	159	Rudgate in the Woods No.2
FOXDALE ST	COMSTOCK-05	24	Wildwood Hills No.7
FOXDALE ST	COMSTOCK-05	24	Wildwood Hills No.8
FOXDALE ST	COMSTOCK-05	24	Wildwood Hills No.9
FOXWOOD ST	RICHLAND-22	121	Home Haven No.2
FRANCIS AVE	KALAMAZOO-12	63	Ravenwood Heights
FRANCIS ST	COMSTOCK-19	32	Ravenwood Heights
FRANCIS ST	COMSTOCK-20	33	Ravenwood Heights
FRANCIS ST	COMSTOCK-20	33	Ravenwood Heights Extension
FRANCIS ST	COMSTOCK-20	33	Washburn Acres, Supervisor's Plat of
FRANKLIN ST	KALAMAZOO-25	70	Central Park
FRAULIN CIR	RICHLAND-12	118	Highland Park
FRAULIN DR	RICHLAND-12	118	Highland Park
FREDERICK ST	COMSTOCK-19	32	Knight's Plat
FRIE AVE	OSHTEMO-33	97	Frie & Gibbs
FULTON ST	WAKESHMA-21	171	Fulton
G AVE	ALAMO	2	
G AVE	CHARLESTON	14	
G AVE	COMSTOCK	21	
G AVE	COOPER	42	
G AVE	OSHTEMO	71	
G AVE	RICHLAND	114	
G AVE	ROSS	124	
GABRIELLA TRL	OSHTEMO-23	88	Sky King Meadows No.3
GATEWAY ST	COMSTOCK-20	33	Ravenwood Heights Extension
GATWICK CT	TEXAS-13	159	Rudgate Farms No.1
GAYLE AVE	KALAMAZOO-13	64	Vosler's Addition
GAYWOOD ST	COMSTOCK-30	39	Wood's Acres
GEISER GRV	RICHLAND-15	119	Gilmore Farms
GEORGE ST	KALAMAZOO-04	56	Northwood, Supervisor's Plat of
GERTRUDE ST	KALAMAZOO-12	63	Eastmoore Park
GERTRUDE ST	KALAMAZOO-12	63	Long Meadow
GERTRUDE ST	KALAMAZOO-12	63	East Lawn
GH AVE	OSHTEMO	71	
GIBBS AVE	OSHTEMO-33	97	Frie & Gibbs
GILA BEND TRL	TEXAS-04	151	Mystic Trail Estate-West
GILKISON AVE	KALAMAZOO-17	66	Taylor Park
GLACIER VALLEY AVE	COOPER-19	44	Walker Meadows No.3
GLADE TRL	TEXAS-10	157	The Glade
GLADEVIEW DR	TEXAS-10	157	The Glade No.2
GLEASON ST	COMSTOCK-20	33	Level Lawn Plat
GLEASON ST	COMSTOCK-20	33	Riverdale
GLEASON ST	COMSTOCK-21	34	Elva Acres
GLEASON ST	COMSTOCK-21	34	Riverdale
GLEN HARBOR DR	TEXAS-12	158	Birchwood Hills
GLEN ST	KALAMAZOO-04	56	Northwood, Supervisor's Plat of

STREET NAME	TOWNSHIP	SHEET	DEVELOPMENT
GLENDALOCK ST	COMSTOCK-05	24	Gull Meadows No.6
GLENDALOCK ST	COMSTOCK-05	24	Wildwood Hills No.2
GLENDALOCK ST	COMSTOCK-05	24	Wildwood Hills No.4
GLENGARRY AVE	KALAMAZOO-06	58	Northview Hills
GLENWYND DR	TEXAS-09	156	Whispering Pines No.2
GOLDEN POND CIR	OSHTEMO-17	83	Springwood Hills No.4
GOOSEBERRY AVE	TEXAS-12	158	Rudgate Ridge No.2
GORHAM LN	KALAMAZOO-18	67	Orchard Park
GORHAM LN	KALAMAZOO-18	67	Westlawn
GORHAM LN	KALAMAZOO-18	67	Westlawn No.4
GORHAM LN	KALAMAZOO-18	67	Westlawn No.7
GRACE RD	KALAMAZOO-17	66	Van Peenan's No.1
GRACE RD	KALAMAZOO-17	66	Van Peenan's Annex
GRACE RD	KALAMAZOO-18	67	Westlawn No.4
GRAHAM ST	PAVILION-19	103	Deep Point Plat No.1
GRAND PRAIRIE RD	KALAMAZOO	54	
GRAND PRE AVE	KALAMAZOO-08	60	Prairie Edge
GRAND PRE AVE	KALAMAZOO-17	66	Prairie Edge
GRANDESSA DR	COMSTOCK-07	26	
GRANDESSA DR	KALAMAZOO-12	63	Rose Blossom Trails Replat No.3
GRANGE AVE	COMSTOCK-20	33	Brookside Park
GRANITE AVE	COOPER-36	53	Cooper Valley Condominium Phase II
GRAPE HOLLY ST	PAVILION-19	103	Greenfield Pointe
GRAPEVINE CIR	TEXAS-21	164	Barrington Shores No.4
GRAZENVIEW ST	PRAIRIE RONDE-35	112	Woodbrook No.4
GREEN AVE	ROSS-20	132	Franklin Beach
GREEN MEADOW RD	OSHTEMO-24	89	Leisure Time Condo
GREEN OAK LN	KALAMAZOO-05	57	Valleywood No.6
GREEN PINE LN	TEXAS-24	167	Colony Woods Estates No.8
GREEN PRAIRIE ST	SCHOOLCRAFT-14	142	Greenview Meadows
GREENFIELD AVE	KALAMAZOO-24	69	Galesburg, City of
GREENFIELD SHORES DR	PAVILION	101	
GREENLAND AVE	COOPER-32	50	Lands-End No.1
GREER DR	RICHLAND	114	
GREER DR	ROSS	124	
GREYSTONE RD	OSHTEMO-32	96	Greystone Plat
GREYSTONE RD	OSHTEMO-33	97	Greystone Plat
GROVE ST	KALAMAZOO-17	66	Godshalk's Addition
GROVE ST	KALAMAZOO-17	66	Prospect Park
GULL MANOR DR	RICHLAND-22	121	Gull Manor
GULLWYND DR	RICHLAND-32	123	Eastern Heights
H AVE	COMSTOCK	21	
H AVE	KALAMAZOO	54	
H AVE	OSHTEMO	71	
HARGER ST	ROSS-08	127	Midland Park
HARMON AVE	COOPER-35	52	Keyes Park
HART DR	ALAMO	2	
HARVEST AVE	RICHLAND-22	121	Harvest View No.3
HARVEY AVE	KALAMAZOO-08	60	Early View
HARWAY AVE	COMSTOCK-19	32	Bushouse Subdivision
HASKELL ST	KALAMAZOO-08	60	Huntington Manor No.2

STREET NAME	TOWNSHIP	SHEET	DEVELOPMENT
HASKELL ST	KALAMAZOO-08	60	Scheids Subdivision of a Part of Bruen Park
HASKELL ST	KALAMAZOO-17	66	Huntington Manor No.2
HASKELL ST	KALAMAZOO-17	66	Prairie Edge
HAVEN WAY	OSHTEMO-19	85	Heritage Pines
HAVENBROOK ST	KALAMAZOO-06	58	Northview Hills
HAWKINS CT	OSHTEMO-16	82	Western Woods
HAWTHORN VALLEY AVE	OSHTEMO-10	76	Country Trail Homesites No.2
HAYWARD DR	BRADY-08	12	High View Shores No.3
HAYWARD DR	BRADY-08	12	Schoolcraft, Original Plat of
HAZELNUT LN	KALAMAZOO-05	57	Valleywood No.5
HAZELWOOD AVE	RICHLAND-28	122	Hazelwood Plat
HEALY ST	KALAMAZOO-23	68	Chas. A. Healy's Addition
HEATH AVE	COMSTOCK-31	40	Green Meadow Acres No.1
HEATHER LN	KALAMAZOO-12	63	Jeffrey Park
HEATHER RIDGE ST	COOPER-30	49	Cutter's Ridge No.2
HEATHROW AVE	TEXAS-13	159	Rudgate Farms No.1
HEATHROW AVE	TEXAS-13	159	Rudgate Farms No.2
HEIGHTS DR	ROSS-06	125	Gull Breeze Heights
HEMEL LN	RICHLAND-22	121	Engelwood Estates No.4
HENNING ST	COMSTOCK-19	32	Price Addition to Comstock
HENRY ST	COMSTOCK-20	33	Ravenwood Heights Extension
HENSHAW ST	COOPER-34	51	Riverview
HENSON AVE	KALAMAZOO-11	62	Assessor's Plat of Gull Heights
HENSON AVE	KALAMAZOO-11	62	Bixby Plat
HERITAGE DR	TEXAS-16	162	Heritage Estates
HERON ST	SCHOOLCRAFT-05	138	Prairie Edge Estates
HERON ST	SCHOOLCRAFT-05	138	Prairie Edge Estates No.2
HERON ST	SCHOOLCRAFT-05	138	Prairie Edge Estates No.3
HICKORY HILL LN	TEXAS	147	
HICKORY NUT LN	KALAMAZOO-05	57	Valleywood
HICKORY NUT LN	KALAMAZOO-05	57	Valleywood No.2
HICKORY NUT LN	KALAMAZOO-05	57	Valleywood No.5
HIDDEN COVE PL	TEXAS-15	161	Hidden Cove
HIDDEN OAK AVE	RICHLAND-05	115	
HIDDEN OAK AVE	RICHLAND-06	116	Woodside Hills No.1
HIDDEN SHORE DR	COMSTOCK-03	23	Lake Forest Estates
HIGGINS ST	COMSTOCK-19	32	Fairview Heights
HIGGINS ST	COMSTOCK-19	32	Knight's Addition to Fairview Heights
HIGHCREST DR	OSHTEMO-14	80	Country Club Village No.2
HIGHLAND VIEW DR	OSHTEMO-08	75	Forest Glen Estates
HIGHVIEW SHRS	BRADY-05	9	High View Shores No.1
HIGHVIEW SHRS	BRADY-08	12	High View Shores No.2
HILLSDALE AVE	KALAMAZOO-08	60	Scheids Subdivision of a Part of Bruen Park
HILLSDALE AVE	KALAMAZOO-08	60	West Knoll Estates
HILLSDALE AVE	KALAMAZOO-17	66	Scheids Subdivision of a Part of Bruen Park
HILLSDALE AVE	KALAMAZOO-17	66	West Knoll Estates
HILLSIGHT ST	COOPER-35	52	Cooper Hills No.5
HILLTOP ST	KALAMAZOO-01	55	Homeland Plat
HILLVIEW ST	COOPER-19	44	Walker Meadows No.3
HIMILAYAS AVE	TEXAS-05	152	Mystic Estates No.2
HIMILAYAS AVE	TEXAS-05	152	Mystic Estates No.3

STREET NAME	TOWNSHIP	SHEET	DEVELOPMENT
HITCHING POST RD	TEXAS-13	159	Rudgate in the Woods No.1
HJ AVE	CHARLESTON	14	
HJ AVE	COMSTOCK	21	
HJ AVE	COMSTOCK	21	
HOBBIT CIR	OSHTEMO-32	96	Greystone Plat
HOBBLEBUSH LN	TEXAS-10	157	The Glades No.2
HOFFMASTER ST	ROSS-08	127	Midland Park
HOLIDAY LN	OSHTEMO-25	90	
HOLLISON DR	OSHTEMO-02	73	West Port Trails No.1
HOMER ST	COMSTOCK-21	34	Elva Acres
HONEYSUCKLE ST	SCHOOLCRAFT-17	143	Colonial Village Estates No.2
HOPEWELL ST	SCHOOLCRAFT-05	138	Virginia Downs No.5
HORIZON HEIGHTS DR	OSHTEMO-13	79	Country Club Village No.1
HORIZON HEIGHTS DR	OSHTEMO-14	80	Country Club Village No.1
HUMPHREY ST	KALAMAZOO	54	
HUNT ST	COMSTOCK-21	34	
HUNTERS CROSSING	COOPER-18	43	Northport Crossing
HUNTERS RIDGE DR	TEXAS-13	159	Rudgate Farms No.5
HUNTERS RIDGE DR	TEXAS-13	159	Rudgate in the Woods No.1
HUNTERS RIDGE DR	TEXAS-13	159	Rudgate in the Woods No.5
HUNTINGTON AVE	KALAMAZOO-12	63	Washburn Acres, Supervisor's Plat of
HUNTWICK RD	TEXAS-13	159	Rudgate in the Woods No.4
HURON AVE	KALAMAZOO-07	59	Indian Village Plat
IDA ST	KALAMAZOO-11	62	Elkertown Addition
IDLE AVE	ROSS-18	130	Addition to Plat of Idlewild
IDLEWILD DR	ROSS-18	130	Addition to Plat of Idlewild
IDLEWILD DR	ROSS-18	130	Idlewild
ILENE ST	COMSTOCK-23	35	Fleetwood No.7
INDIAN TRL	PAVILION-20	104	Greenfield Pointe No.2
INDIAN VALLEY ST	PRAIRIE RONDE-25	111	Woodbrook No.3
INDIAN VALLEY ST	PRAIRIE RONDE-36	113	Woodbrook No.3
INDUSTRY DR	OSHTEMO-35	99	Oshtemo Business Park
INTERLOCHEN ST	TEXAS-15	161	Crooked Lake Cove Condominium
INTERLOCHEN ST	TEXAS-22	165	Texas Heights
INTERLOCHEN ST	TEXAS-22	165	Texas Heights No.5
INTERSTATE PKY	COMSTOCK-30	39	Steelcon Industrial Park
INVERNESS DR	TEXAS-15	161	Inverness
IRA AVE	KALAMAZOO-13	64	Washburn No.3
IROQUOIS TRL	KALAMAZOO-07	59	Indian Village Plat
IROQUOIS TRL	KALAMAZOO-07	59	Indian Village Plat No.1
IROQUOIS TRL	KALAMAZOO-07	59	Indian Village Plat No.2
IVY ST	COMSTOCK-02	22	Rolling Meadows No.1
J AVE	OSHTEMO	71	
JACARANDA DR	PAVILION-29	106	Indian Run Estates No.2
JACILLE AVE	COMSTOCK-06	25	Park Henson Acres No.1
JAMIESON ST	CLIMAX-19	20	Scotts, Village of
JANE ANN'S WAY	OSHTEMO-14	80	Sky King Meadows No.2
JASMINE ST	SCHOOLCRAFT-17	143	Colonial Village Estates No.2
JEFFERSON AVE	KALAMAZOO-17	66	
JENKS BLVD	KALAMAZOO-17	66	Prairie Edge
JENNINGS DR	COMSTOCK-06	25	Jennings Plat

STREET NAME	TOWNSHIP	SHEET	DEVELOPMENT
JENNISON AVE	KALAMAZOO-17	66	Pinehurst
JILL AVE	COMSTOCK-07	26	Percy's No.1
JIMMY DR	SCHOOLCRAFT-22	144	Barton View Estates No.2
JIMMY DR	SCHOOLCRAFT-27	146	Barton View Estates
JK AVE	COMSTOCK	21	
JO FRAN DR	SCHOOLCRAFT-27	146	Barton View Estates
JOJEMIKA ST	PAVILION-29	106	Indian Run Estates No.2
JONES ST	COMSTOCK-21	34	Elva Acres
JOSEPHINE ST	COMSTOCK-18	31	Shield's Addition
JOSEPHINE ST	COMSTOCK-18	31	Leenhouts Plat, Revised Plat of
JOSIANE DR	OSHTEMO-18	84	Maple Hill Estates No.2
JUNCTION AVE	KALAMAZOO-11	62	Bixby Plat
JUNEBERRY ST	COMSTOCK-02	22	Rolling Meadows No.3
JUNEDALE DR	KALAMAZOO-08	60	Redeker Acres
K AVE	COMSTOCK	21	
KALEB KOVE ST	TEXAS-22	165	Texas Heights No.3
KARABROOK CT	OSHTEMO-11	77	Meadowbrook Hills
KAYWOOD DR	KALAMAZOO-08	60	Redeker Acres
KEENAN ST	TEXAS-22	165	Texas Heights No.3
KEITH CT	TEXAS-14	160	Chadeau Estates No.1
KELFREY CV	OSHTEMO-02	73	West Port Trails No.2
KENDALL ARBOR AVE	TEXAS-22	165	Texas Heights No.3
KENDALL ARBOR AVE	TEXAS-22	165	Texas Heights No.4
KENILWORTH AVE	KALAMAZOO-13	64	East Highland Park
KENILWORTH AVE	KALAMAZOO-13	64	Eastwood Heights
KENILWORTH AVE	KALAMAZOO-13	64	Eastwood Heights No.2
KENILWORTH AVE	KALAMAZOO-13	64	Vosler's Addition
KENILWORTH AVE	KALAMAZOO-14	65	Sherwood
KENWOOD ST	KALAMAZOO-17	66	Pinehurst
KERSTEN CT	COMSTOCK-30	39	Kersten Plat
KEWEENAW ST	TEXAS-22	165	Texas Heights No.2
KEYES DR	COOPER-35	52	Keyes Park
KEYES DR	COOPER-35	52	Parchment Addition
KILGORE RD	COMSTOCK	21	
KILLINGTON DR	OSHTEMO-11	77	West Port No.1
KILOWATT DR	COMSTOCK-28	38	Kilowatt Lake Homesites No.2
KIMBERLY ST	COMSTOCK-24	36	Fleetwood No.2
KIMBERLY ST	COMSTOCK-24	36	Fleetwood No.3
KINCAID ST	COMSTOCK-18	31	Leenhouts Plat, Revised Plat of
KITZ WAY	ALAMO-12	4	Plainfield Acres
KL AVE	OSHTEMO	71	Autumn View
KLEPPER ST	TEXAS-16	162	Heritage Estates No.2
KNIGHT ST	COMSTOCK-19	32	Knight's Plat No.2
KNOTTY PINE LN	TEXAS-04	151	Mystic Pines
KRISTIN AVE	COMSTOCK-05	24	Meadowood Estates
KULLENBROOKE DR	OSHTEMO-08	75	Forest Glen Estates
L AVE	CHARLESTON	14	
L AVE	COMSTOCK	21	
L AVE	OSHTEMO	71	
LA CROSS ST	KALAMAZOO-17	66	Hillsdale Park
LA JESSICA CIR	OSHTEMO-15	81	Oak Park

STREET NAME	TOWNSHIP	SHEET	DEVELOPMENT
LA LISA LN	OSHTEMO-15	81	Oak Park
LAGUNA CIR	OSHTEMO-17	83	Springwood Hills No.4
LAKE ST	KALAMAZOO	54	
LAKE VISTA DR	ROSS-18	130	Indian Point, Gull Lake
LAKERIDGE PL	TEXAS-10	157	The Glade
LAKEVIEW AVE	KALAMAZOO-11	62	Assessor's Plat of Gull Heights
LAKEWOOD DR	KALAMAZOO-12	63	Spring Meadows
LAMONT AVE	KALAMAZOO-24	69	Field Addition
LAMPLIGHTER LN	OSHTEMO-25	90	Oshtemo Woods No.1
LAMPLIGHTER LN	OSHTEMO-25	90	Whitegate Farms
LAND O LAKES DR	PAVILION-19	103	Land-O-Lakes No.1
LANDING WAY	COMSTOCK-03	23	Lockwood Landing Estates
LANDS END DR	COOPER-32	50	Lands-End No.1
LANDS END DR	COOPER-32	50	Lands-End No.2
LANFAIR AVE	COOPER-28	48	Northcrest
LANTANA AVE	COMSTOCK-18	31	East Main Homesites No.1
LARCH AVE	COMSTOCK-19	32	Gilberta View
LAREDO ST	KALAMAZOO-11	62	Barclay Hills No.3
LARIVEE AVE	COMSTOCK-26	37	Carriage Estates
LAUREL HILL ST	KALAMAZOO-06	58	Northview No.4
LAUREL WOOD ST	OSHTEMO-23	88	Buckham Highlands
LAUSEN LN	RICHLAND-15	119	Gilmore Farms
LAVENDER CIR	COMSTOCK-02	22	Rolling Meadows No.1
LAWNDALE AVE	COMSTOCK-21	34	Lawndale
LEE MAR DR	BRADY-05	9	High View Shores No.2
LEELANAU ST	TEXAS-22	165	Texas Heights No.4
LEENHOUTS ST	COMSTOCK-18	31	Leenhouts Plat, Revised Plat of
LEIGH AVE	COMSTOCK-07	26	Wavosco Heights, Supervisor's Plat of
LELAND CT	TEXAS-22	165	Texas Heights
LEON DR	PAVILION-19	103	Bartholomew Acres
LEVEL ST	COMSTOCK-21	34	Level Lawn Plat
LEWIS AVE	ROSS-20	132	Franklin Beach
LEWSINDA AVE	TEXAS-12	158	Kelly Meadows
LEXY LN	OSHTEMO-14	80	Sky King Meadows No.2
LEXY LN	OSHTEMO-14	80	Sky King Meadows Condominium
LIGGETT ST	COMSTOCK-16	29	Sunnyside
LILLIAN CT	COMSTOCK-19	32	Price Addition to Comstock
LIMESTONE RDG	TEXAS-21	164	Turning Stone Condo
LINCOLN ST	KALAMAZOO-14	65	
LINCOLN ST	KALAMAZOO-24	69	
LINDA LN	COOPER-36	53	Little Ranches No.2
LINDENHURST DR	OSHTEMO-02	73	West Port Trails No.2
LINDENWOOD ST	COOPER-35	52	Cooper Hills No.3
LINDENWOOD ST	COOPER-35	52	Cooper Hills No.5
LISA DR	OSHTEMO-18	84	Maple Hill Estates No.2
LITCHFIELD LN	OSHTEMO-11	77	West Port No.3
LITTLE MEADOW PASS	OSHTEMO-11	77	West Port No.4
LITTLE RED AVE	COMSTOCK-05	24	Meadowood Estates
LITTLEFIELD AVE	ROSS-18	130	Gull Vista Plat
LIVERPOOL AVE	COOPER-30	49	Cooper Meadows No.1
LOCKETT ST	COOPER-30	49	

STREET NAME	TOWNSHIP	SHEET	DEVELOPMENT
LODGE LN	OSHTEMO-14	80	Country Club Village
LODGE LN	OSHTEMO-14	80	Country Club Village No.1
LOGAN BAY ST	TEXAS-22	165	Texas Heights No.3
LOIS AVE	COMSTOCK-18	31	East Main Homesites No.2
LONGLEAF ST	KALAMAZOO-07	59	
LONSDALE RD	COOPER-28	48	Northcrest
LOUISA AVE	KALAMAZOO-25	70	Central Park
LUCERNE AVE	COMSTOCK-18	31	Dosca's Plat
LUCERNE AVE	COMSTOCK-18	31	East Main Homesites
LUM AVE	KALAMAZOO-13	64	Vosler's Addition
LUPINE ST	PAVILION-20	104	Greenfield Pointe No.2
LYONS AVE	COMSTOCK	21	Lyon
M AVE	CHARLESTON	14	
M AVE	COMSTOCK	21	
M AVE	OSHTEMO	71	
MACKINAW CV	TEXAS-22	165	Texas Heights
MAGNOLIA ST	COMSTOCK-18	31	East Main Homesites
MAGNOLIA ST	COMSTOCK-18	31	East Main Homesites No.1
MAKIN ST	ROSS-08	127	Midland Park
MANANA AVE	COOPER-36	53	Cooper Hills No.1
MANDALAY DR	OSHTEMO-24	89	Burgundy Manor
MANDARIN GROVE LN	KALAMAZOO-05	57	Valleywood No.7
MANITOU AVE	TEXAS-22	165	Texas Heights No.6
MANOR ST	KALAMAZOO-08	60	Huntington Manor No.1
MANOR ST	KALAMAZOO-17	66	Huntington Manor No.1
MANORWOOD DR	OSHTEMO-24	89	Country Club Village No.5
MANSFIELD ST	OSHTEMO-26	91	Fairlane
MANSFIELD ST	OSHTEMO-26	91	Quail Run Condominiums II
MAPLE BROOK DR	COMSTOCK-17	30	Merry Brook No.3
MAPLE HILL DR	OSHTEMO	71	
MAPLE HILL DR	OSHTEMO-12	78	Bronson Properties
MAPLE HILL DR	OSHTEMO-13	79	Elks Plat No.1
MAPLE HOLLOW AVE	TEXAS-03	150	Autumn Woods
MAPLE LEAF AVE	OSHTEMO-11	77	West Port No.7
MAPLE LEAF AVE	OSHTEMO-11	77	West Port No.8
MAPLE ST	KALAMAZOO-01	55	Maple Lane
MARGARET AVE	COMSTOCK-07	26	Albertsons (Supervisor)
MARICOPA TRL	TEXAS-04	151	Mystic Trail Estate-West
MARICOPA TRL	TEXAS-05	152	Mystic Trails
MARINE CT	COMSTOCK-19	32	Knight's Addition to Fairview Heights
MARKET ST	COMSTOCK	21	
MARKET ST	KALAMAZOO	54	
MARLANE AVE	KALAMAZOO-07	59	Veldmoor
MARSH RIDGE TRL	ROSS-24	134	Stoney Creek No.3
MARSHA ST	TEXAS-12	158	Kelly Meadows No.1
MARTELL CT	TEXAS-06	153	Maplewood Farms No.2
MARYWOOD ST	KALAMAZOO-08	60	Alamo Heights
MAURIS LN	OSHTEMO-14	80	Sky King Meadows Condominium
MCDONALD ST	ROSS-19	131	
MCKINLEY ST	COOPER	42	Whitman Plat, Supervisor's Plat of
MEADOW ST	SCHOOLCRAFT-02	136	South Meadows

STREET NAME	TOWNSHIP	SHEET	DEVELOPMENT
MEADOW ST	SCHOOLCRAFT-02	136	Stonecrest
MEADOWCROFT AVE	KALAMAZOO-06	58	Valleywood No.7
MEADOWCROFT LN	KALAMAZOO-05	57	Northview No.
MEADOWVIEW AVE	COMSTOCK-05	24	Gull Meadows No.5
MEADOWVIEW AVE	COMSTOCK-05	24	Gull Meadows No.6
MELCREST ST	KALAMAZOO-08	60	Alamo Heights
MELISSA CT	SCHOOLCRAFT-27	146	Barton View Estates No.2
MELROSE AVE	KALAMAZOO-24	69	Field Addition
MERCURY DR	CHARLESTON	14	
MERIDIAN AVE	OSHTEMO-26	91	Pioneer Acres
MERRIMAC ST	ROSS-18	130	Gull Vista Plat
MERRIMAC ST	ROSS-18	130	Gull Vista Plat No.2
MERRY BROOK DR	COMSTOCK-17	30	Merry Brook No.3
METZGER ST	COMSTOCK-20	33	Ravenwood Heights Extension
MIAH ST	COMSTOCK-23	35	Fleetwood No.6
MIAMI AVE	KALAMAZOO-12	63	Dwillard & Schram Plat
MICKEYS TRL	OSHTEMO-14	80	Sky King Meadows Condominium
MIDLAKE DR	ROSS-08	127	Midland Park
MIDLAND DR	ROSS-08	127	Midland Park Annex
MIDLINK DR	COMSTOCK-31	40	Midlink Business Park
MIDWAY AVE	COMSTOCK-06	25	Brown Addition
MILDRED ST	COMSTOCK-23	35	Fleetwood No.6
MILLER DR	CHARLESTON	14	
MILLER DR	COMSTOCK	21	
MILLER SERVICE DR	COMSTOCK	21	
MISSION AVE	COMSTOCK-06	25	Hildes, Revised Plat of
MISTY CREEK DR	TEXAS-01	148	Mistycreek
MISTY CREEK DR	TEXAS-01	148	Mistycreek No.3
ML AVE	CHARLESTON	14	
ML AVE	COMSTOCK	21	
ML AVE	OSHTEMO	71	
MN AVE	CHARLESTON	14	
MN AVE	COMSTOCK	21	
MOFFETT AVE	COOPER-34	51	
MOHAWK ST	KALAMAZOO-07	59	Indian Village Plat
MOHAWK ST	KALAMAZOO-18	67	Indian Village Plat
MOLINE ST	COMSTOCK-19	32	Ravenwood Heights
MONTEREY CIR	KALAMAZOO-11	62	Barclay Hills No.2
MONTEREY DR	KALAMAZOO-11	62	Barclay Hills No.2
MONTEZUMA AVE	TEXAS-05	152	Mystic Estates No.2
MONTREUX AVE	TEXAS-12	158	Rudgate Meadows No.2
MOON ST	ROSS-17	129	Half Moon Park
MOONFLOWER ST	PAVILION-20	104	Greenfield Pointe Plat
MORNING DOVE LN	TEXAS-24	167	Colony Pointe West No.2
MORNINGSTAR WAY	OSHTEMO-11	77	West Port No.9
MORROW ST	COMSTOCK-21	34	Morrow Plat
MOUNT OLIVET RD	COOPER	42	Little Ranches
MOUNTAIN ASH LN	KALAMAZOO-05	57	Valleywood No.7
MOUNTAIN PINE LN	TEXAS-04	151	Mystic Crossing
MOUNTAIN RIDGE ST	COOPER-36	53	North Peak
MULBERRY LN	KALAMAZOO-05	57	Valleywood No.7

STREET NAME	TOWNSHIP	SHEET	DEVELOPMENT
MULHEARN AVE	KALAMAZOO-12	63	Craft-Master Plat
MURPHYS TRL/CIR	OSHTEMO-14	80	Sky King Meadows Condominium
MUSTANG ST	COMSTOCK-05	24	Wildwood Hills No.8
MYSTIC TRL	TEXAS-04	151	Mystic Trail Estates
MYSTIC TRL	TEXAS-04	151	Mystic Trail Estates No.3
N ARLINGTON ST	KALAMAZOO-17	66	Summit Park
N ARROWHEAD DR	PAVILION-29	106	Indian Run Golf Club Estates
N AVE	COMSTOCK	21	
N AVE	OSHTEMO	71	
N AVE	PAVILION	101	
N BARTON LAKE DR	SCHOOLCRAFT-23	145	Frank J. Buzek's
N BERKLEY ST	KALAMAZOO-17	66	Prospect Park
N BURDICK ST	KALAMAZOO	54	
N CLARENDON ST	KALAMAZOO-17	66	Prospect Park
N CLARENDON ST	KALAMAZOO-17	66	West Knoll Estates
N DARTMOUTH ST	KALAMAZOO-17	66	Prospect Park
N DRAKE RD	OSHTEMO	71	Skyridge
N EAGLE LAKE DR	TEXAS-09	156	Sunset Bay
N GLENEAGLE DR	COMSTOCK-28	38	Hurni's & Keelan's Kilowatt Lake Homesites No.1
N INDIAN LAKE DR	PAVILION-33	107	Adam's Park
N INDIAN LAKE DR	PAVILION-33	107	Lakeview Park
N KENDALL AVE	KALAMAZOO	54	
N LAUDERDALE DR	KALAMAZOO-17	66	Western-Hills
N PINE ISLAND CT	TEXAS-16	162	Pine Island Lake No.2
N PINE ISLAND CT	TEXAS-16	162	Pine Island Lake No.3
N PITCHER ST	KALAMAZOO	54	
N SPRINKLE RD	COMSTOCK	21	
N SPRINKLE RD	RICHLAND	114	
N VAN KAL ST	OSHTEMO-18	84	Oshtemo Preserve
N WESTNEDGE AVE	COOPER	42	
N WESTNEDGE AVE	KALAMAZOO	54	
N YORKVILLE LN	ROSS-17	129	Grand View
N YORKVILLE LN	ROSS-20	132	
NANCY ANN DR	COOPER-36	53	Highland Bluff No.3
NANTUCKET LN	OSHTEMO-14	80	West Port No.2
NAPLES CT	OSHTEMO-17	83	Springwood Hills No.4
NASSAU ST	KALAMAZOO-12	63	Long Meadow
NATALIE ST	COMSTOCK-05	24	Meadowood Estates
NATURE WAY	OSHTEMO-20	86	Nature Way
NAZARETH RD	KALAMAZOO	54	
NEAL ST	COMSTOCK-17	30	
NEAL ST	COMSTOCK-18	31	Shield's Addition
NELSON AVE	KALAMAZOO-17	66	Taylor Park
NEW FARM ST	COMSTOCK-32	41	
NEWPORT ST	RICHLAND-22	121	Harvest View No.2
NEWPORT ST	RICHLAND-22	121	Harvest View No.3
NICHOLE ST	COMSTOCK-23	35	Fleetwood No.7
NICHOLS RD	KALAMAZOO	54	
NICHOLS RD	KALAMAZOO	54	
NIGHTHAWK AVE	SCHOOLCRAFT-05	138	Prairie Edge Estates
NIGHTINGALE AVE	OSHTEMO-11	77	West Port No.6

STREET NAME	TOWNSHIP	SHEET	DEVELOPMENT
NIGHTINGALE AVE	OSHTEMO-11	77	West Port No.9
NORCROSS ST	TEXAS-14	160	Chadeau Estates No.1
NORCROSS ST	TEXAS-14	160	Chadeau Estates No.2
NORDIC AVE	COOPER-36	53	North Peak
NORMANDY AVE	COMSTOCK-06	25	Davies Plat
NORRIS ST	ROSS-08	127	Midland Park
NORSCOTT ST	CLIMAX-19	20	Eldred's Revised Plat of the Village of Scotts
NORSCOTT ST	CLIMAX-19	20	Mrs. Scotts Addition to the Village of Scotts
NORSCOTT ST	PAVILION-24	105	Mrs. Scotts Addition to the Village of Scotts
NORTH PEAK ST	COOPER-36	53	North Peak
NORTH ST	KALAMAZOO-17	66	
NORTHFIELD TRL	OSHTEMO-01	72	Westhaven Site Condos
NORTHPORT AVE	TEXAS-22	165	Texas Heights No.7
NORTHRIDGE RD	COOPER-30	49	Cutter's Ridge No.2
NORTHSTAR AVE	OSHTEMO-10	76	Breckenridge Estates No.1
NORTHSTAR AVE	OSHTEMO-10	76	Breckenridge Estates No.2
NORTHSTAR AVE	OSHTEMO-11	77	Breckenridge Estates No.2
NORTHVIEW DR	KALAMAZOO-06	58	Northview No.3
O AVE	CLIMAX	19	
O AVE	PAVILION	101	
O AVE	TEXAS	147	
O PARK ST	OSHTEMO-33	97	Frie & Gibbs
OAK FOREST CIR	OSHTEMO-17	83	Springwood Hills No.2
OAK HIGHLANDS DR	OSHTEMO-10	76	Country Trail Homesites No.1
OAK HIGHLANDS DR	OSHTEMO-11	77	Country Trail Homesites No.1
OAK HILL DR	TEXAS-24	167	Colony Woods Estates
OAK OPENINGS ST	KALAMAZOO-14	65	Sherwood
OAKDALE AVE	ROSS-07	126	Oakwood Park
OAKHARBOR ST	OSHTEMO-02	73	West Port Trails No.1
OAKHARBOR ST	OSHTEMO-02	73	West Port Trails No.3
OAKLAND DR	SCHOOLCRAFT	135	
OAKSCOT ST	PAVILION-24	105	Eldred's Revised Plat of the Village of Scotts
OAKWOOD AVE	TEXAS-03	150	Autumn Woods
OATMAN DR	RICHLAND-32	123	Eastern Heights No.3
OBSERVATION AVE	COOPER-36	53	Little Ranches No.3
OCOM ST	COMSTOCK-20	33	Riverdale
OHIO AVE	KALAMAZOO-12	63	Mulhearn Acres (unrecorded)
OLD CORK ST	COMSTOCK-30	21	
OLD DEER RUN	OSHTEMO-11	77	West Port No.3
OLD DEER RUN	OSHTEMO-14	80	West Port No.2
OLD DOUGLAS AVE	KALAMAZOO	54	
OLD DOUGLAS AVE	COOPER	42	Northcrest
OLD LOG TRL	OSHTEMO-11	77	West Port No.4
OLD OAK CIR	TEXAS-24	167	Colony Woods Estates No.9
OLD POST RD	OSHTEMO-14	80	West Port No.1
OLD Q AVE	TEXAS	147	
OLD RIVERVIEW DR	KALAMAZOO-11	62	
OLD SAVANNAH DR	OSHTEMO-03	74	Savannah
OLD STONE CIR	TEXAS-24	167	Colony Woods Estates No.9
OLDE FOREST DR	OSHTEMO-32	96	Greystone Plat
OLDE FOX LN	RICHLAND-12	118	Country Club Hills of Gull Lake

STREET NAME	TOWNSHIP	SHEET	DEVELOPMENT
OLIVIA ROSE AVE	TEXAS-15	161	Crooked Lake Cove No.2
OLMSTEAD RD	KALAMAZOO	54	
OLNEY ST	KALAMAZOO-17	66	Prairie Edge
OLNEY ST	KALAMAZOO-18	67	Westlawn No.7
OMEGA ST	TEXAS-14	160	Chadeau Estates No.1
ON AVE	CLIMAX	19	
ON AVE	PAVILION	101	
ON AVE	TEXAS	147	
OP AVE	CLIMAX	19	
OP AVE	PAVILION	101	
OP AVE	TEXAS	147	
ORAN AVE	COMSTOCK-17	30	Notley Park
ORANGE MEADOW LN	KALAMAZOO-05	57	Valleywood No.6
ORANOCO ST	COMSTOCK-06	25	Park Henson Acres No.2
ORANOCO ST	COMSTOCK-06	25	Park Henson Acres No.3
ORCHARD AVE	KALAMAZOO-09	61	Phillips' Orchard, Revised Plat of
ORCHARD HILL AVE	TEXAS-13	159	Rudgate in the Woods No.2
ORCHID AVE	TEXAS-12	158	Rudgate Ridge No.2
ORIOLE ST	COOPER-36	53	Rolling Ridge Acres No.1
ORLY CT	TEXAS-13	159	Rudgate Farms No.2
ORMADA DR	COMSTOCK-05	24	Wildwood Hills No.7
OSHTEMO CT	OSHTEMO-19	85	Oshtemo Valley
OSHTEMO RIDGE TRL	OSHTEMO-24	89	
OSHTEMO RIDGE TRL	OSHTEMO-25	90	
OSHTEMO TRCE	OSHTEMO-19	85	Oshtemo Valley
OSHTEMO TRCE	OSHTEMO-20	86	Oshtemo Valley
OSHTEMO WOODS LN	OSHTEMO-25	90	Oshtemo Woods No.1
OTTAWA AVE	KALAMAZOO-07	59	Indian Village Plat No.1
OTTAWA AVE	KALAMAZOO-07	59	Indian Village Plat No.2
OWEN DR	ALAMO	2	
OXFORD ST	KALAMAZOO-11	62	Barclay Hills
P AVE	CLIMAX	19	
P AVE	PAVILION	101	
P AVE	TEXAS	147	
PACKARD ST	COMSTOCK-19	32	Price Addition to Comstock
PALERMO AVE	OSHTEMO-30	94	Tuscany East
PALMBROOK LN	KALAMAZOO-05	57	
PANAMA ST	SCHOOLCRAFT-03	137	Canal Zone
PARCHMOUNT AVE	KALAMAZOO	54	
PARCOM ST	COMSTOCK-20	33	Park Plat, Revised
PARIS ST	ROSS-08	127	Midland Park
PARK CIRCLE DR	COMSTOCK-31	40	Midlink Industrial Site Condo
PARKSTONE TER	TEXAS-21	164	Barrington Shores No.3
PARTRIDGE LN	OSHTEMO-26	91	Quail Meadows No.1
PATLAND DR	COOPER-32	50	Lands-End No.1
PATRICIA ST	COMSTOCK-18	31	East Main Homesites No.2
PATTI CIR	COOPER-36	53	Little Ranches No.3
PAW PAW HTS	PRAIRIE RONDE-05	110	Paw Paw Heights
PAW PAW LAKE DR	PRAIRIE RONDE	109	
PAW PAW LAKE DR	TEXAS	147	
PENINSULAR DR	SCHOOLCRAFT-12	140	Sunset Acres No.1

STREET NAME	TOWNSHIP	SHEET	DEVELOPMENT
PENNY LN	OSHTEMO-11	77	West Pine No.1
PENNYCRESS LN	TEXAS-07	154	Mattawan Heights
PEPPER AVE	TEXAS-16	162	Windy Ridge
PEPPER BUSH LN	KALAMAZOO-05	57	Valleywood No.2
PERCHERON ST	TEXAS-14	160	Applegate Farms No.1
PERCY AVE	COMSTOCK-07	26	Percy's
PETOSKEY ST	TEXAS-22	165	Texas Heights No.8 Condonminium
PETOSKEY ST	TEXAS-22	165	Texas Heights No.6
PETOSKEY ST	TEXAS-22	165	Texas Heights No.7
PETOSKEY ST	TEXAS-22	165	Texas Heights No.9
PHEASANT LN	OSHTEMO-26	91	The Woods At Quail Meadows
PHIANT AVE	TEXAS-25	168	Windfall Acres No.2
PHILLIPS ST	KALAMAZOO-25	70	Central Park
PHOEBE ST	TEXAS-24	167	Colony Woods Estates No.6
PICKARD ST	COMSTOCK-18	31	Leenhouts Plat, Revised Plat of
PICO ST	COOPER-35	52	Cooper Hills No.3
PICO ST	COOPER-36	53	
PIEDMONT DR	KALAMAZOO-05	57	Northgate
PIN OAK CIR	ROSS-24	134	Stoney Creek No.3
PINE ACRES DR	OSHTEMO-21	87	Pine Acres
PINE KNOLL AVE	COOPER-36	53	Pine Knoll No.2
PINEBROOK ST	ROSS-24	134	Pine Brook
PINEHILL DR	CHARLESTON-20	17	Pinehills
PINEHURST BLVD	KALAMAZOO-08	60	Hillsdale Park
PINEHURST BLVD	KALAMAZOO-17	66	Hillsdale Park
PINEHURST BLVD	KALAMAZOO-17	66	Pinehurst
PINEHURST BLVD	KALAMAZOO-17	66	Scheids Subdivision of a Part of Bruen Park
PINGREE ST	COMSTOCK-19	32	Knight's Addition to Fairview Heights
PINTO RD	COOPER-36	53	Little Ranches
PLAINFIELD AVE	COMSTOCK-05	24	Gull Meadows No.6
PLAINVIEW ST	OSHTEMO-25	90	Plainview
PLANTATION AVE	BRADY-07	11	Plantation Park No.2
PLAZA AVE	COMSTOCK	21	
PLEASANT MEADOW TRL	TEXAS-25	168	Bel Villagio
PLOVER DR	TEXAS-24	167	Colony Woods Estates No.5
PLOVER DR	TEXAS-24	167	Colony Woods Estates No.8
PLUM HOLLOW CIR	TEXAS-12	158	Bay Ridge No.2
POLARIS AVE	COOPER-35	52	Cooper Hills No.5
POLK ST	COOPER-26	47	Whitman Plat, Supervisor's Plat of
POND ST	PAVILION-24	105	Eldred's Revised Plat of the Village of Scotts
PONDS EDGE CIR	OSHTEMO-31	95	Pondview Estates
PONDVIEW DR	OSHTEMO-31	95	Pondview Estates
PONTIAC AVE	KALAMAZOO-07	59	Grand Prairie Village
PORT HOPE DR	TEXAS-22	165	Texas Heights No.8 Condonminium
PORTAGE RD	SCHOOLCRAFT	135	
POWDERHORN DR	OSHTEMO-25	90	Whitegate Farms
PQ AVE	CLIMAX	19	
PQ AVE	TEXAS	147	
PQ AVE	TEXAS-17	163	Pine Island Lake
PQ AVE	TEXAS-17	163	Pine Island Lake No.2
PRAIRIE BROOK RD	PRAIRIE RONDE-36	113	Prairie Ronde Plat

STREET NAME	TOWNSHIP	SHEET	DEVELOPMENT
PRAIRIE EDGE ST	SCHOOLCRAFT-05	138	Prairie Edge Estates
PRAIRIE EDGE ST	SCHOOLCRAFT-05	138	Prairie Edge Estates No.2
PRAIRIE EDGE ST	SCHOOLCRAFT-05	138	Prairie Edge Estates No.3
PRAIRIE HILL ST	COMSTOCK-05	24	Meadowood Estates No.2
PRAIRIE RONDE RD	PRAIRIE RONDE-25	111	Woodbrook No.2
PRAIRIE RONDE RD	PRAIRIE RONDE-36	113	Prairie Brook
PRESQUE ISLE DR	TEXAS-22	165	Texas Heights No.8 Condonminium
PRISTINE AVE	COMSTOCK-07	26	
PRISTINE AVE	KALAMAZOO-12	63	Rose Blossom Trails
PRISTINE AVE	KALAMAZOO-12	63	Rose Blossom Trails Replat No.3
PROCTOR AVE	COMSTOCK-20	33	Brookside Park
PROMENADE DR	OSHTEMO-10	76	Breckenridge Estates No.2
Q AVE	CLIMAX	19	
Q AVE	PAVILION	101	
Q AVE	TEXAS	147	
QR AVE	CLIMAX	19	
QR AVE	CLIMAX	20	
QR AVE	PAVILION	101	
QR AVE	PAVILION	105	
QUAIL HOLLOW CIR	TEXAS-12	158	Bay Ridge
QUAIL RUN DR	OSHTEMO-23	88	The Woods at Quail Meadows
QUAIL RUN DR	OSHTEMO-25	90	Quail Meadows No.1
QUAIL RUN DR	OSHTEMO-26	91	The Woods at Quail Meadows
QUARTZ ST	COOPER-36	53	Cooper Valley No.2
QUEEN VICTORIA LN	TEXAS-12	158	Victoria Estates
QUEEN VICTORIA LN	TEXAS-12	158	Vintage Estates
R AVE	CLIMAX	19	
R AVE	PAVILION	101	
R AVE	TEXAS	147	
RAINBOW RIDGE DR	PRAIRIE RONDE-05	110	Paw Paw Heights
RAMBLEWOOD DR	OSHTEMO-11	77	Meadowbrook Hills
RAMBLEWOOD DR	OSHTEMO-11	77	Meadowbrook Hills No.2
RANDALL AVE	BRADY-07	11	Fitzgerald Acres
RAPIDS WAY ST	COOPER-30	49	Cooper Meadows No.1
RAPP AVE	SCHOOLCRAFT-02	136	Stonecrest
RAVINE RD	ALAMO	2	
RAVINE RD	KALAMAZOO	54	
RAVINE RD	OSHTEMO	71	
RED BRICK RD	BRADY-06	10	Tiffany Woods
RED ROCK TRL	COOPER-19	44	Walker Meadows No.2
REDBUD TRL	OSHTEMO-11	77	West Port No.0
REDHAWK AVE	COMSTOCK-05	24	Wildwood Hills No.9
REMUS ST	COOPER-34	51	Beverly Park
RESOURCE ST	OSHTEMO-35	99	Oshtemo Business Park
REX AVE	COMSTOCK-18	31	Simmons Addition
REYNOLDS ST	COMSTOCK-05	24	Wildwood Hills No.6
RICHLAND AVE	KALAMAZOO-08	60	Bruen Park
RICHLAND AVE	KALAMAZOO-17	66	Bruen Park
RICKER RD	RICHLAND-12	118	Highland Park
RIEDELL DR	TEXAS-06	153	Maplewood Farms
RIESLING ST	TEXAS-17	163	The Vineyards

STREET NAME	TOWNSHIP	SHEET	DEVELOPMENT
RIMMEL DR	BRADY-07	11	Fitzgerald Acres
RIMMEL DR	BRADY-07	11	Plantation Park No.2
RINGLING AVE	COMSTOCK-05	24	Country Estates No.2
RIPLEY ST	COMSTOCK-19	32	Gilberta View
RIVER ST	COMSTOCK	21	
RIVERSIDE AVE	KALAMAZOO-24	69	Field Addition
RIVERVIEW DR	COOPER	42	Cooper Hills No.4
ROBERT JONES WAY	OSHTEMO-25	90	WMU BTR Park No.2
ROCK CREST AVE	COOPER-19	44	Walker Meadows No.3
ROCK VALLEY DR	KALAMAZOO-07	59	Nichols Landing
ROCKINGHAM ST	COMSTOCK-06	25	Davies Plat
ROCKWOOD DR	KALAMAZOO-06	58	Northview No.2
ROCKWOOD DR	KALAMAZOO-06	58	Northview No.3
ROCKWOOD DR	KALAMAZOO-06	58	Northview No.5
ROCKY MOUNTAIN ST	TEXAS-05	152	Mystic Estates No.
ROCKY RD	COOPER-36	53	Cooper Valley Condominium
ROCKY RD	COOPER-36	53	Little Ranches No.3
ROE ST	COMSTOCK-20	33	
ROLLING MEADOWS DR	COOPER-19	44	Walker Meadows No.1
ROLLING MEADOWS DR	COOPER-19	44	Walker Meadows No.2
ROLLING PINES CT	TEXAS-13	159	Stone Gate
ROLLINGHILLS DR	COOPER-33	42	
ROLLRIDGE AVE	COOPER-36	53	Little Ranches No.3
ROLLRIDGE AVE	COOPER-36	53	Rolling Ridge Acres
ROOSEVELT AVE	COOPER-26	47	Whitman Plat, Supervisor's Plat of
ROSE ARBOUR AVE	OSHTEMO-11	77	West Port No.0
ROSE ARBOUR AVE	OSHTEMO-11	77	West Port No.6
ROSE ARBOUR AVE	OSHTEMO-11	77	West Port No.8
ROSEDALE AVE	COOPER-35	52	Glenwood
ROSEDALE AVE	COOPER-35	52	Keyes Park
ROSEMARY LN	OSHTEMO-18	84	Maple Hill Estates No.2
ROSEMERE ST	COMSTOCK-05	24	Gull Meadows No.6
ROSEMONT DR	COMSTOCK	21	Rosemont Park
ROUSH ST	COMSTOCK-15	28	Fawn Meadows No.3
ROY AVE	KALAMAZOO-24	69	Field Addition
RS AVE	CLIMAX	19	
RS AVE	PAVILION	101	
RS AVE	TEXAS	147	
RUDGATE DR	OSHTEMO-14	80	West Port No.2
RUNNYMEDE DR	KALAMAZOO-06	58	Northview No.2
RUPAL ST	OSHTEMO-14	80	Bela Sera Subdivision
RUSRIDGE AVE	KALAMAZOO-08	60	Alamo Heights
RYSTOCK ST	COMSTOCK-19	32	
S ARLINGTON ST	KALAMAZOO-17	66	Prospect Park
S AVE	CLIMAX	19	
S AVE	PAVILION	101	
S AVE	TEXAS	147	
S BERKLEY ST	KALAMAZOO-17	66	West Knoll Estates
S CROOKED LAKE DR	TEXAS-15	161	Bright's Park, Supervisor's Plat of
S DARTMOUTH ST	KALAMAZOO-17	66	Henderson Park Terrace
S DRAKE RD	OSHTEMO	71	Westhaven Condo

STREET NAME	TOWNSHIP	SHEET	DEVELOPMENT
S GULLWAY ST	RICHLAND-11	117	Gull-Way Plat No.1
S INDIAN LAKE DR	BRADY	8	Adam's Park
S INDIAN LAKE DR	BRADY	8	Adam's Park No.1
S KENDALL AVE	KALAMAZOO	54	
S LAUDERDALE DR	KALAMAZOO-17	66	Western-Hills
S LONG LAKE DR	PAVILION	101	
S PINE ISLAND CT	TEXAS-16	162	Pine Island Lake No.2
S PINE ISLAND CT	TEXAS-16	162	Pine Island Lake No.3
S SPRINKLE RD	COMSTOCK	21	
S SPRINKLE RD	PAVILION	101	
S SPRINKLE RD	PORTAGE	108	Bright's Park, Supervisor's Plat of
S VAN KAL ST	OSHTEMO-19	85	Almena Acres
S VICTOR AVE	KALAMAZOO-13	64	Lincoln Heights
SABIN ST	KALAMAZOO-18	67	Prairieview Park
SABRINA TRL	OSHTEMO-23	88	Sky King Meadows No.3
SADDLE CLUB DR	TEXAS-13	159	Rudgate in the Woods No.0
SADDLE CLUB DR	TEXAS-13	159	Rudgate in the Woods No.2
SADDLE CLUB DR	TEXAS-13	159	Rudgate In the Woods No.3
SAGEBRUSH ST	KALAMAZOO-07	59	Prairieview Farms
SAGINAW DR	COMSTOCK-16	29	Sunnyside
SAINT CHARLES PL	OSHTEMO-27	92	Lasalle Homesites No.1
SAINT JAMES AVE	OSHTEMO-15	81	Oak Park
SAINT JOE AVE	KALAMAZOO-24	69	Field Addition
SANTCUARY WOODS PT	TEXAS-22	165	Turning Point Condo
SANDRA DR	COOPER-36	53	Little Ranches No.2
SANDSTONE AVE	COOPER-30	49	Cutter's Ridge No.2
SANDWOOD DR	CHARLESTON-19	16	Wren Acres
SANDY COVE DR	COMSTOCK-07	26	Lyons Lake Estates
SANFIELD LN	OSHTEMO-14	80	West Port No.3
SANTOS AVE	KALAMAZOO-17	66	Cherry Hil Plat
SANTOS AVE	KALAMAZOO-18	67	
SAQUARO TRL	TEXAS-04	151	Mystic Trail Estates No.3
SARAH ST	COMSTOCK-23	35	Fleetwood No.6
SARATOGA AVE	COMSTOCK-06	25	Brown Addition
SAVANNAH AVE	COMSTOCK-06	25	Brown Addition
SAYBROOK DR	OSHTEMO-11	77	West Port No.4
SCENIC WAY DR	OSHTEMO-24	89	Country Club Village No.5
SCHIPPERS LN	KALAMAZOO-13	64	
SCHIPPERS LN	KALAMAZOO-14	65	
SCHOOL ST	COMSTOCK-17	30	Notley Park
SCHOOLHOUSE DR	BRADY-06	10	Tiffany Woods
SCHUSTER AVE	KALAMAZOO-23	68	Byron J. Healy's Addition
SEAMERS ST	KALAMAZOO-12	63	Homeland Plat
SEECO DR	OSHTEMO-14	80	Seeco Commercial Park Condominiums
SEEMORE AVE	KALAMAZOO-11	62	King Reality Plat
SELAH CT	TEXAS-17	163	Selah Court
SEMINOLE ST	KALAMAZOO-07	59	Grand Prairie Village
SEMINOLE ST	KALAMAZOO-07	59	Indian Village Plat No.1
SENNE ST	COMSTOCK-31	40	Green Meadow Acres No.1
SEQUOIA CT	KALAMAZOO-07	59	Grand Prairie Estates No.6
SEVILLE AVE	KALAMAZOO-11	62	Barclay Hills No.2

STREET NAME	TOWNSHIP	SHEET	DEVELOPMENT
SHADOWLANE AVE	COMSTOCK-23	35	Fleetwood No.2
SHADOWLANE AVE	COMSTOCK-24	36	Fleetwood
SHADOWLANE AVE	COMSTOCK-24	36	Fleetwood No.6
SHADY GROVE ST	COOPER-25	46	Springbrook Meadows
SHADY SHORE DR	CHARLESTON-34	18	Shady Shores
SHADYWOOD DR	OSHTEMO-13	79	Country Club Village
SHADYWOOD DR	OSHTEMO-14	80	Country Club Village No.4
SHAFFER ST	KALAMAZOO-11	62	Assessor's Plat of Gull Heights
SHAKESPEARE AVE	KALAMAZOO-23	68	Byron J. Healy's Addition
SHANE ST	TEXAS-03	150	Autumn Woods No.3
SHANGRI LA DR	COOPER-36	53	Highland Bluff No.2
SHASTA DR	KALAMAZOO-11	62	Barclay Hills No.2
SHAVER RD	SCHOOLCRAFT	135	
SHAWNEE CIR	PAVILION-29	106	Indian Run Golf Club Estates
SHEPHERDS GLEN CT	TEXAS-13	159	Rudgate in the Woods No.4
SHEPHERDS GLEN RD	TEXAS-13	159	Rudgate in the Woods No.4
SHERBROOK ST	ROSS-18	130	Gull Vista Plat
SHERMAN LAKE DR	ROSS	124	Artwill Park Plat
SHERMAN LAKE DR	ROSS	124	
SHIELDS ST	COMSTOCK-18	31	Shield's Addition
SHIRLEY DR	COMSTOCK-20	33	Brookside Park
SHOAL AVE	ROSS-18	130	Indian Point, Gull Lake
SHOSHONE ST	TEXAS-05	152	Mystic Estates No.2
SHUGARBUSH TRL	OSHTEMO-14	80	West Port No.3
SIENNA ST	OSHTEMO-30	94	Tuscany East
SIERRA MADRE TRL	TEXAS-04	151	Mystic Trail Estates
SIERRA MADRE TRL	TEXAS-04	151	Mystic Trail Estates No.2
SIERRA MADRE TRL	TEXAS-04	151	Mystic Trail Estates No.3
SIGNAL HILL DR	OSHTEMO-11	77	West Port No.4
SILO ST	PRAIRIE RONDE-25	111	Woodbrook East
SILVA ST	TEXAS-16	162	Heritage Estates No.2
SILVER HILLS AVE	KALAMAZOO-01	55	Silver Hills
SILVER MAPLE ST	RICHLAND-05	115	Woodside Hills No.1
SILVERADO LN	RICHLAND-22	121	Engelwood Estates No.2
SILVERLEAF LN	KALAMAZOO-05	57	Valleywood
SILVERTON AVE	COMSTOCK-05	24	Meadowood Estates No.2
SILVERTON AVE	COMSTOCK-05	24	Wildwood Hills No.4
SIMMONS ST	COOPER-35	52	Cooper Heights No.1
SKYLINE DR	KALAMAZOO-07	59	Sky Line
SKYRIDGE AVE	OSHTEMO-24	89	Burgundy Manor
SKYRIDGE AVE	OSHTEMO-24	89	Redstone Farms Condominium
SKYVIEW ST	COMSTOCK-05	24	Wildwood Hills No.3
SKYVIEW ST	COMSTOCK-05	24	Wildwood Hills No.5
SLATE CREEK PASS	TEXAS-22	165	Turning Stone Condo
SLEEPER ST	COMSTOCK-19	32	Knight's Addition to Fairview Heights
SNOWBIRD CT	TEXAS-13	159	Rudgate Farms No.5
SNYDER ST	ROSS-08	127	Midland Park
SOLOMON RD	PAVILION-19	103	
SOLON ST	KALAMAZOO	54	
SOLVEL ST	COOPER-35	52	Cooper Heights
SOLVEL ST	COOPER-35	52	Cooper Heights No.1

STREET NAME	TOWNSHIP	SHEET	DEVELOPMENT
SOLVEL ST	COOPER-35	52	Cooper Hills No.3
SONIA LN	KALAMAZOO-12	63	Rose Blossom Trails
SONORA ST	KALAMAZOO-11	62	Barclay Hills
SOUTH GULL LAKE DR	ROSS-18	130	Franklin Beach
SOUTH GULL LAKE DR	ROSS-18	130	Tamarron
SOUTH GULL LAKE DR	ROSS-20	132	Half Moon Park
SOUTH GULL LAKE DR	ROSS-20	132	Labelle Gardens
SOUTH GULL LAKE DR	ROSS-20	132	Spring Creek
SOUTH HILL AVE	SCHOOLCRAFT-05	138	Virginia Downs No.4
SOUTH HILL AVE	SCHOOLCRAFT-05	138	Virginia Downs No.4
SOUTHWIND ST	TEXAS-12	158	Rudgate Meadows No.2
SPARROW AVE	COOPER-36	53	Rolling Ridge Acres No.1
SPARROW AVE	COOPER-36	53	Rolling Ridge Acres No.2
SPARTAN DR	COOPER-35	52	Cooper Heights No.2
SPARTAN DR	COOPER-35	52	Cooper Heights No.3
SPIKE ST	COMSTOCK-15	28	Fawn Meadows
SPIRAL ST	COOPER-35	52	Cooper Heights No.2
SPRINGBROOK AVE	COOPER-25	46	Springbrook View
SPRINGBROOK AVE	COOPER-25	46	Springbrook View No.1
SPRINGFIELD AVE	KALAMAZOO-24	69	Brookfield
SPRINGWOOD DR	OSHTEMO-17	83	Springwood Hills No.2
SPRINGWOOD DR	OSHTEMO-17	83	Springwood Hills No.3
SPRINKLE RD	BRADY	8	
SPRINKLE RD	KALAMAZOO	54	
SPRUCE PINE ST	TEXAS-04	151	Mystic Pines
SPRUCE ST	BRADY	8	
SPRUCEBROOK DR	COMSTOCK-17	30	Merry Brook No.3
SQUIRES DR	KALAMAZOO	54	
ST LUKE AVE	COOPER-30	49	
STADIUM DR	OSHTEMO	71	Forest Creek No.1
STADIUM DR	TEXAS	147	
STADIUM PARK WAY	OSHTEMO-34	98	Stadium Park Way
STALWART ST	COMSTOCK	21	
STAMFORD AVE	KALAMAZOO-12	63	Eastmoore Park
STANDIFORD ST	TEXAS-13	159	Rudgate Farms No.3
STAPLETON DR	TEXAS-13	159	Rudgate Farms No.3
STAPLETON DR	TEXAS-13	159	Rudgate Meadows
STARCHIEF ST	COMSTOCK-05	24	Wildwood Hills No.0
STARLET AVE	SCHOOLCRAFT-05	138	Virginia Downs No.2
STARLET AVE	SCHOOLCRAFT-05	138	Virginia Downs No.4
STARLING AVE	SCHOOLCRAFT-05	138	Prairie Edge Estates No.2
STASSEN AVE	KALAMAZOO-04	56	Northwood, Supervisor's Plat of
STEEPLECHASE CT	OSHTEMO-10	76	Country Trail Homesites No.4
STEGER AVE	COMSTOCK-07	26	Wavosco Heights, Supervisor's Plat of
STERMER DR	PAVILION-04	102	Sandhill Farms No.1
STEWART DR	KALAMAZOO-24	69	
STOLK DR	KALAMAZOO-07	59	Stolk Acres
STONE MOUNTAIN DR	OSHTEMO-03	74	Savannah
STONE PINE ST	TEXAS-04	151	Mystic Pines
STONECREST AVE	SCHOOLCRAFT-02	136	Stonecrest
STONEGATE RD	KALAMAZOO-06	58	Northview Hills

STREET NAME	TOWNSHIP	SHEET	DEVELOPMENT
STONEGATE RD	KALAMAZOO-06	58	Northview No.4
STONEVIEW AVE	OSHTEMO-01	72	
STONEY BROOK RD	TEXAS-13	159	Rudgate in the Woods No.3
STONEY BROOK RD	TEXAS-13	159	Rudgate in the Woods No.4
STONEY BROOK RD	TEXAS-13	159	Rudgate in the Woods No.6
STONEY BROOK RD	TEXAS-13	159	Rudgate In the Woods No.9
STONEY CREEK CT	ROSS-24	134	Stonington
STONEY CREEK DR	ROSS-24	134	Stoney Creek No.2
STONEY HILL DR	COOPER-19	44	
STONEY WOODS DR	ALAMO-03	3	Ravine Heights
STONY AVE	COOPER-36	53	Cooper Valley Condominium
STRATHMORE ST	OSHTEMO-26	91	Quail Run Condominiums II
STREAMSIDE DR	CHARLESTON-19	16	Wren Acres
STURBRIDGE DR	RICHLAND-32	123	Eastern Heights
STURTEVANT AVE	RICHLAND-15	119	Gilmore Farms
SUGAR ISLAND DR	SCHOOLCRAFT-06	139	Sugar Island Estates
SULLIVAN DR	COMSTOCK-19	32	Fry's
SUMAC AVE	COMSTOCK-02	22	Meadow Wood Hills
SUMMERDALE AVE	COOPER-35	52	Cooper Heights No.1
SUMMERDALE AVE	COOPER-35	52	Cooper Heights No.2
SUMMERFIELD ST	COOPER-36	53	Cooper Hills
SUMMERHILL CT	TEXAS-13	159	Rudgate in the Woods No.2
SUMMERSET DR	OSHTEMO-17	83	Springwood Hills No.4
SUNDOWNER LN	OSHTEMO-36	100	Rose Arbor No.3
SUNDROP AVE	COMSTOCK-02	22	Rolling Meadows No.3
SUNNYCREST DR	COMSTOCK-07	26	Cooley's Gullview Heights
SUNNYCREST DR	COMSTOCK-07	26	Percy's
SUNNYSIDE DR	KALAMAZOO-12	63	East Lawn
SUNNYWOOD DR	OSHTEMO-17	83	Bryce Hills
SUNNYWOOD DR	OSHTEMO-17	83	Springwood Hills No.2
SUNNYWOOD DR	OSHTEMO-20	86	
SUNRISE CIR	OSHTEMO-13	79	Country Club Village
SUNSET RD	OSHTEMO-26	91	Pioneer Acres
SUNSHINE AVE	PRAIRIE RONDE-25	111	Woodbrook No.3
SUNSHINE AVE	PRAIRIE RONDE-35	112	Woodbrook No.4
SUNSHINE AVE	PRAIRIE RONDE-36	113	Woodbrook No.3
SUNSPRITE DR	COMSTOCK-07	26	
SUNSPRITE DR	KALAMAZOO-12	63	Rose Blossom Trails
SUNSPRITE DR	KALAMAZOO-12	63	Rose Blossom Trails Replat No.2
SURPRISE AVE	KALAMAZOO-24	69	Field Addition
SURRY AVE	SCHOOLCRAFT-05	138	Virginia Downs
SUSAN AVE	COMSTOCK-18	31	East Main Homesites No.2
SUTTONS BAY ST	TEXAS-22	165	Texas Heights No.6
SWALLOW AVE	TEXAS-24	167	Colony Pointe West No.2
SWALLOW AVE	TEXAS-24	167	Colony Woods Estates No.5
SWALLOW AVE	TEXAS-24	167	Colony Woods Estates No.6
SWAN ST	TEXAS-24	167	Colony Woods Estates No.6
SWAN ST	TEXAS-24	167	Colony Woods Estates No.7
SWEET BRIAR DR	OSHTEMO-36	100	Rose Arbor No.3
SWEET CHERRY LN	KALAMAZOO-05	57	Valleywood No.3
SWEET CHERRY LN	KALAMAZOO-05	57	Valleywood No.6

STREET NAME	TOWNSHIP	SHEET	DEVELOPMENT
SWEET WILLIAM DR	SCHOOLCRAFT-17	143	Colonial Village Estates No.1
SYDELLE AVE	KALAMAZOO-17	66	Knollwood Plat
SYLVAN CT	ROSS-07	127	
T AVE	BRADY	8	
T AVE	CLIMAX	19	
T AVE	PAVILION	101	
T AVE	SCHOOLCRAFT	135	
T AVE	WAKESHMA	169	
TAFT ST	KALAMAZOO-04	56	Northwood, Supervisor's Plat of
TAHOE AVE	COOPER-36	53	North Peak
TALARIA TER	TEXAS-16	162	Heritage Estates No.2
TAMPA ST	KALAMAZOO-12	63	Dwillard & Schram Plat
TAMRACK ST	KALAMAZOO-07	59	Sky Line
TAMRACK ST	KALAMAZOO-07	59	Sky Line No.1
TANAGER LN	OSHTEMO-23	88	Quail Meadows No.2
TANAGER LN	OSHTEMO-26	91	The Condominium Homes at Quail Meadows (6th Amend)
TANAGER LN	OSHTEMO-26	91	The Woods At Quail Meadows
TANDA AVE	COOPER-36	53	Cooper Hills No.1
TAWAS AVE	TEXAS-22	165	Texas Heights No.2
TAWNEY PT	TEXAS-21	164	Barrington Shores No.3
TECHNOLOGY AVE	OSHTEMO-35	99	Oshtemo Business Park
TELLURIDE DR	TEXAS-13	159	Applegate Trails No.3
TELLURIDE DR	TEXAS-13	159	Rudgate Farms No.5
TERRIER TRL	TEXAS-08	155	
TETON TRL	TEXAS-04	151	Mystic Trail Estates
TEXAS DR	TEXAS	147	
TEXAS HEIGHTS AVE	TEXAS-22	165	Texas Heights
TEXAS HEIGHTS AVE	TEXAS-22	165	Texas Heights No.6
TEXEL DR	KALAMAZOO-12	63	Jeffrey Park No.2
TEXEL DR	KALAMAZOO-12	63	East Lawn
THAYER AVE	COOPER-35	52	Cooper Hills No.3
THE DELLS ST	KALAMAZOO-14	65	Sherwood
THISTLE MILL CT	KALAMAZOO-06	58	Thistle Mill Condos
THISTLEWOOD AVE	PAVILION-19	103	Greenfield Pointe
THISTLEWOOD AVE	PAVILION-20	104	Greenfield Pointe
THISTLEWOOD AVE	PAVILION-20	104	Greenfield Pointe No.2
THORNHILL AVE	KALAMAZOO-06	58	Northview No.4
THORNWOOD PT	TEXAS-21	164	Barrington Shores
THRALL AVE	BRADY-17	13	Brockway Acres
THRASHER CT	TEXAS-13	159	Rudgate in the Woods No.3
THRASHER LN	TEXAS-13	159	Rudgate in the Woods No.3
THUNDER BLUFF RD	OSHTEMO-11	77	West Port No.3
TIBET AVE	COOPER-36	53	Hidden Valley Park
TIBET AVE	COOPER-36	53	Highland Bluff No.2
TIGER LILY DR	TEXAS-12	158	Rudgate Ridge No.2
TILLINGSDALE DR	OSHTEMO-24	89	
TILLINGSDALE DR	OSHTEMO-25	90	
TILLMAN ST	TEXAS-06	153	Maplewood Farms
TIMBERLEAF LN	KALAMAZOO-08	60	Timberleaf
TIMBERSTONE AVE	COOPER-30	49	Cutter's Ridge No.2
TIMBERVIEW AVE	TEXAS-03	150	Autumn Woods

STREET NAME	TOWNSHIP	SHEET	DEVELOPMENT
TIMBERVIEW AVE	TEXAS-03	150	Autumn Woods No.2
TOMKINSON DR	PAVILION	101	
TORREY PINES DR	TEXAS-13	159	Rudgate Meadows
TORRINGTON RD	OSHTEMO-11	77	West Port No.4
TOSCANA ST	OSHTEMO-30	94	Tuscany
TRACTION CT	KALAMAZOO-23	68	Healy, Chas. A. & Boardman Plat
TRAVIS RD	COOPER-35	52	
TRAYBURNE TRL	OSHTEMO-02	73	West Port Trails No.3
TREASURE ISLAND DR	TEXAS-16	162	Treasure Island, Supervisor's Plat of
TREETOP DR	COMSTOCK-02	22	Meadow Wood Hills
TRILLIUM DR	ROSS-15	128	Trillium No.3
TRIMBLE AVE	KALAMAZOO-11	62	Bixby Plat
TROPICANA ST	OSHTEMO-36	100	Rose Arbor No.1
TROUT BAY ST	TEXAS-22	165	Texas Heights No.8 Condonminium
TROUT BAY ST	TEXAS-22	165	Texas Heights No.9
TRUMAN ST	KALAMAZOO-04	56	Northwood, Supervisor's Plat of
TRUNDEL LN	OSHTEMO-14	80	West Port No.3
TS AVE	CLIMAX	19	
TS AVE	PAVILION	101	
TU AVE	BRADY	8	
TU AVE	PRAIRIE RONDE	109	
TU AVE	SCHOOLCRAFT	135	
TU AVE	WAKESHMA	169	
TULSA AVE	COMSTOCK-05	24	Wildwood Hills No.2
TURNING STONE TRL	TEXAS-21	164	Turning Stone Condo
TURNING STONE TRL	TEXAS-22	165	Turning Stone Condo
TURWILL LN	KALAMAZOO-07	59	Briarwood Valley No.1
TURWILL LN	KALAMAZOO-07	59	Indian Village Plat No.2
TURWILL LN	KALAMAZOO-18	67	Briarwood Valley No.1
TURWILL LN	KALAMAZOO-18	67	Indian Village Plat No.2
TWILIGHT AVE	COMSTOCK-05	24	Gull Meadows
TWILIGHT AVE	COMSTOCK-05	24	Gull Meadows No.2
TWILINGATE LN	OSHTEMO-11	77	West Port No.3
TWIN SPRUCE DR	COOPER-25	46	Springbrook Meadows
TYLER ST	KALAMAZOO	54	
U AVE	BRADY	8	
U AVE	PRAIRIE RONDE	109	
U AVE	SCHOOLCRAFT	135	
U AVE	WAKESHMA	169	
UPLAND DR	KALAMAZOO-12	63	East Lawn
UPPER VALLEY TRL	OSHTEMO-20	86	Oshtemo Valley
UV AVE	BRADY	8	
UV AVE	WAKESHMA	169	
V AVE	BRADY	8	
V AVE	PRAIRIE RONDE	109	
V AVE	SCHOOLCRAFT	135	
V AVE	WAKESHMA	169	
VAIL DR	TEXAS-15	161	Inverness
VALE VIEW RD	KALAMAZOO-08	60	Vale-View
VALLEY FORGE DR	OSHTEMO-14	80	West Port No.2
VALLEY GLENN CIR	KALAMAZOO-05	57	Pine Meadows

STREET NAME	TOWNSHIP	SHEET	DEVELOPMENT
VALLEY INDUSTRIAL DR	OSHTEMO-35	99	Valley Industrial Plat
VALLEY VIEW DR	OSHTEMO-13	79	Country Club Village No.4
VALLEY VIEW DR	OSHTEMO-14	80	Country Club Village No.2
VAN KAL ST	PRAIRIE RONDE	109	
VAN KAL ST	TEXAS	147	
VANKAL RD	OSHTEMO	71	Hidden Hollow
VENTURE CT	OSHTEMO-25	90	Venture Park Condo
VENTURE PARK DR	OSHTEMO-25	90	Venture Park Condo
VERLEEN ST	COMSTOCK-18	31	East Main Homesites No.1
VERONICA ST	TEXAS-12	158	Kelly Meadows
VERONICA ST	TEXAS-12	158	Rudgate Meadows
VERONICA ST	TEXAS-12	158	Victoria Estates
VERONICA ST	TEXAS-13	159	Rudgate Meadows
VIENNA ST	OSHTEMO-25	90	Jacob's Plat
VINEWOOD PT	TEXAS-21	164	Barrington Shores No.5
VINEYARD PKWY	TEXAS		
VISTA RDG	TEXAS-13	159	Rudgate In the Woods No.9
VLIET LN	KALAMAZOO-05	57	Pine Meadows
VW AVE	BRADY	8	
VW AVE	PRAIRIE RONDE	109	
VW AVE	SCHOOLCRAFT	135	
W ALLEN ST	KALAMAZOO	54	Allen Farm Plat
W ARROWHEAD DR	PAVILION-29	106	Indian Run Golf Club Estates
W AVE	BRADY	8	
W AVE	PRAIRIE RONDE	109	
W AVE	SCHOOLCRAFT	135	
W AVE	WAKESHMA	169	
W BARTON LAKE DR	SCHOOLCRAFT-27	146	Lakeview Plat
W BRENDA LN	COOPER-36	53	Little Ranches No.3
W CROOKED LAKE DR	TEXAS-16	162	Pleasant Grove Park
W FOXMOOR CT	OSHTEMO-10	76	Country Trail Homesites No.4
W GLENEAGLE DR	COMSTOCK-28	38	Kilowatt Lake Homesites No.1
W GULLWAY ST	RICHLAND-11	117	Gull-Way Plat No.1
W HIGLEY CIR	SCHOOLCRAFT-06	139	Sugar Island Estates
W INDIAN LAKE DR	BRADY	8	Clark's Park, Assesor's Plat of
W LONG LAKE DR	PAVILION-19	103	Deep Point Plat
W LONG LAKE DR	PAVILION-19	103	Longwood Plat
W MICHIGAN AVE	OSHTEMO	71	
W RIDGE CIR	OSHTEMO-14	80	Country Club Village No.3
W WESTWOOD DR	KALAMAZOO-17	66	Westwood
WALDORF ST	KALAMAZOO-04	56	Northwood, Supervisor's Plat of
WALKER TRL	OSHTEMO-11	77	Wyndham Wood
WALKERS RIDGE RD	COOPER-19	44	Walker Trails No.1
WALLENE ST	PAVILION-24	105	Eldred's Revised Plat Of The Village Of Scotts
WARBLER DR	TEXAS-24	167	Colony Woods Estates No.3
WARREN PL	KALAMAZOO-08	60	James Carr's Plat
WARREN PL	KALAMAZOO-17	66	Sky View
WASHBURN AVE	KALAMAZOO-13	64	Washburn
WASHINGTON AVE	KALAMAZOO-23	68	Asa S. Briggs Addition
WATERCLOVER ST	PAVILION-20	104	Greenfield Pointe No.2
WATERVIEW DR	SCHOOLCRAFT-13	141	Lakewood Acres

STREET NAME	TOWNSHIP	SHEET	DEVELOPMENT
WATERVIEW DR	SCHOOLCRAFT-13	141	Sunset Acres
WATERWOOD DR	COMSTOCK-03	23	Lake Forest Estates
WATKINS RD	CHARLESTON	14	
WATSON ST	CLIMAX-19	20	Scotts, Village of
WAVERLY DR	KALAMAZOO-12	63	Eastmoore Park
WAVERLY DR	KALAMAZOO-12	63	Pinehurst
WAVERLY ST	KALAMAZOO-17	66	Eastmoore Park
WAVERLY ST	KALAMAZOO-17	66	Pinehurst
WAYNE AVE	COOPER-35	52	Glenwood
WAYSIDE RD	KALAMAZOO-11	62	Hopkins
WEALTHY ST	KALAMAZOO-17	66	Fletcher Park
WEALTHY ST	KALAMAZOO-17	66	Pinehurst
WEeping PINE LN	TEXAS-04	151	Mystic Pines
WELLER ST	COOPER-35	52	Glenwood
WENDALYN WAY	OSHTEMO-28	93	Wendalyn Woods
WENDEL DR	ROSS-08	127	Midland Park
WERNER ST	RICHLAND-12	118	Highland Park
WEST BAY ST	TEXAS-22	165	Texas Heights No.8 Condonminium
WEST GULL LAKE DR	RICHLAND	114	
WEST GULL LAKE DR	ROSS-18	130	Franklin Beach
WEST POINT DR	OSHTEMO-14	80	West Port
WEST TREMBLAY DR	SCHOOLCRAFT-14	142	Tremblay Acres No.1
WESTERN WOODS DR	OSHTEMO-16	82	Western Woods
WESTHAVEN TRL	OSHTEMO-01	72	Westhaven Condominiums
WESTLINS AVE	OSHTEMO-14	80	West Port
WESTLINS AVE	OSHTEMO-14	80	West Port No.1
WESTVIEW ST	OSHTEMO-24	89	Skyridge
WHEATLANDS AVE	PAVILION-19	103	Greenfield Pointe No.3
WHEATLANDS AVE	PAVILION-20	104	Greenfield Pointe No.3
WHIPPOORWILL DR	TEXAS-24	167	Colony Woods Estates No.2
WHISTLER DR	TEXAS-24	167	Colony Woods Estates No.4
WHITEGATE LN	OSHTEMO-25	90	Whitegate Farms
WHITEGATE LN	OSHTEMO-25	90	Whitegate Farms No.2
WHITEHORSE AVE	COMSTOCK-05	24	Wildwood Hills No.1
WHITELAWN AVE	WAKESHMA-16	170	
WHITESTONE AVE	SCHOOLCRAFT-05	138	Virginia Downs No.4
WHITMORE ST	COOPER-36	53	Pine Knoll No.1
WICKFORD DR	OSHTEMO-18	84	Wickford
WILD CHERRY LN	OSHTEMO-11	77	West Port No.4
WILD COYOTE TRL	COMSTOCK-12	27	Chestnut Hills No.
WILD DR	ROSS-18	130	Idlewild, Revised Plat of
WILD FLOWER PATH	COOPER	42	North Port Crossing
WILD MEADOW ST	COMSTOCK-05	24	Country Estates No.2
WILD MEADOW ST	COMSTOCK-05	24	Meadowood Estates
WILD MEADOW ST	COMSTOCK-05	24	Meadowood Estates No.2
WILD PRAIRIE CT	TEXAS-15	161	
WILDEMERE ST	OSHTEMO-26	91	Quail Run Condominiums II
WILLETTE AVE	COMSTOCK-07	26	Albertson's Plat, Supervisor's Plat of
WILLIS AVE	KALAMAZOO-24	69	Field Addition
WILLOW BLVD	KALAMAZOO-24	69	Field Addition
WILLOW BLVD	KALAMAZOO-24	69	Golden Prairie Acres No.3

STREET NAME	TOWNSHIP	SHEET	DEVELOPMENT
WILLOW BROOK DR	COMSTOCK-17	30	Merry Brook No.3
WILLOW POINT LN	KALAMAZOO-05	57	Valleywood No.5
WILLOWBEND TRL	TEXAS-01	148	Mistycreek
WILLOWBEND TRL	TEXAS-01	148	Mistycreek No.2
WILLOWBEND WAY	TEXAS-01	148	Mistycreek No.2
WILLSON DR	OSHTEMO-35	99	Twelve Oaks No.1
WILMETTE ST	KALAMAZOO-17	66	Pinehurst
WINDCREST CT	OSHTEMO-10	76	Country Trail Homesites No.4
WINDDRIFT AVE	OSHTEMO-11	77	West Port No.6
WINDING BROOK DR	COMSTOCK-17	30	Merry Brook No.3
WINDING LN	RICHLAND	114	
WINDING WAY	KALAMAZOO-06	58	Northview No.5
WINDINGWOOD DR	OSHTEMO-13	79	Windingwood Drive Extension
WINDINGWOOD DR	OSHTEMO-24	89	Country Club Village No.5
WINDSCAPE DR	TEXAS-12	158	Bay Ridge No.2
WINDSONG WAY	TEXAS-10	157	The Glade No.2
WINGATE RD	OSHTEMO-11	77	West Port No.3
WINTERBURN ST	COMSTOCK-20	33	
WINTERWOOD LN	OSHTEMO-17	83	Springwood Hills No.4
WOLF DR	OSHTEMO	71	
WOLVERINE AVE	COOPER-36	53	Cooper Hills No.1
WOOD HOLLOW AVE	OSHTEMO-23	88	Buckham Highlands
WOODBROOK ST	PRAIRIE RONDE-25	111	Woodbrook No.2
WOODEN ST	CLIMAX-19	20	Mrs. Scotts Addition To The Village of Scotts
WOODFIELD AVE	COMSTOCK-30	39	Woods Acres
WOODLANE DR	OSHTEMO-13	79	Country Club Village No.5
WOODLANE DR	OSHTEMO-24	89	Country Club Village No.5
WOODLARK DR	COMSTOCK-24	36	Fleetwood
WOODLEA DR	COMSTOCK-05	24	Wildwood Hills No.1
WOODLEA DR	COMSTOCK-05	24	Wildwood Hills No.6
WOODLURE DR	COOPER-28	48	Northcrest
WOODMERE LN	COMSTOCK-05	24	Gull Meadows No.4
WOODROW DR	KALAMAZOO-12	63	East Lawn
WOODRUSH AVE	TEXAS-12	158	Rudgate Ridge No.2
WOODS DR	TEXAS-16	162	Treasure Island, Supervisor's Plat of
WOODSWALLOW AVE	SCHOOLCRAFT-05	138	Prairie Edge Estates No.3
WOODVIEW GROVER	COOPER-18	43	
WOODWARD AVE	KALAMAZOO-09	61	Celery Plat
WORDEN AVE	COMSTOCK-17	30	Celery Plat
WREN ST	COOPER-36	53	Rolling Ridge Acres
WRIGHT ST	COMSTOCK-19	32	Ravenwood Heights
WRIGHT ST	COMSTOCK-20	33	Ravenwood Heights
WRIGHT ST	COMSTOCK-20	33	Ravenwood Heights Extension
WX AVE	BRADY	8	
WX AVE	PRAIRIE RONDE	109	
WYNDHAM DR	OSHTEMO-11	77	Wyndham Wood
WYNDWOOD PT	TEXAS-21	164	Barrington Shores
WYNN RD	COMSTOCK-30	39	Shinville's Industrial Plat
WYNN RD	KALAMAZOO-25	70	Shinville's Industrial Plat
X AVE	BRADY	8	
X AVE	SCHOOLCRAFT	135	

STREET NAME	TOWNSHIP	SHEET	DEVELOPMENT
X AVE	SCHOOLCRAFT-27	146	
X AVE	WAKESHMA	169	
XY AVE	BRADY	8	
XY AVE	PRAIRIE RONDE	109	
XY AVE	SCHOOLCRAFT	135	
XY AVE	WAKESHMA	169	
Y AVE	BRADY	8	
Y AVE	PRAIRIE RONDE	109	
Y AVE	SCHOOLCRAFT	135	
Y AVE	WAKESHMA	169	
YALE AVE	RICHLAND-22	121	Harvest View No.1
YELLOW PINE LN	KALAMAZOO-05	57	Valleywood No.4
YEW ST	KALAMAZOO-07	59	Sky Line
YORKSHIRE DR	ROSS	124	Island Cove Acres
YUCCA AVE	KALAMAZOO-07	59	Grand Prairie Estates
YZ AVE	BRADY	8	
YZ AVE	PRAIRIE RONDE	109	
YZ AVE	SCHOOLCRAFT	135	
YZ AVE	WAKESHMA	169	
Z AVE	BRADY	8	
Z AVE	PRAIRIE RONDE	109	
Z AVE	SCHOOLCRAFT	135	
Z AVE	WAKESHMA	169	